APPENDIX K:

Remediation Design and Implementation Schedule

Annual Update
Fiscal Year 2006

November 2005

Appendix K – RDIS Annual Update, Fiscal Year 2006

Table of Contents

Section Page

1.0 MILESTONE DATES K-1
1.1 Current Deadline Dates K-1
1.1.1 Design Deadline Dates K-2
1.1.2 Implementation Deadline Dates K-4
1.1.3 Water Treatment Operations and other ROD Components K-7
1.2 Establishment and Modifications to Enforceable Deadline Dates K-8
2.0 RMA CONSTRUCTION COMPLETION REPORT – TRACKING K-9
3.0 IMPLEMENATION PROJECT STATUS K-13
3.1 Disposal Facilities – Basin A/Landfills K-13
3.1.1 Construction Hazardous Waste Landfill (Double Lined) K-13
3.1.2 Construction of Enhanced Hazardous Waste Landfill K-15
3.1.3 Basin A Consolidation and Remediation: K-17
3.2 EARLY START PROJECTS K-19
3.2.1 Sanitary/Chemical Sewer Manhole Plugging – Phase I K-19
3.2.2 Shell/Complex (Army) Disposal Trench Slurry Walls K-20
3.2.3 Post-ROD Removal Action For Structures K-20
3.3 Phase I – Outlying Areas K-21
3.3.1 Toxic Storage Yards Soil Remediation K-21
3.3.2 Existing (Sanitary) Landfills Remediation K-22
3.3.3 Lake Sediments Remediation K-22
3.3.4 Burial Trenches Soil Remediation K-23
3.3.5 Munitions (Testing) Soil Remediation K-23
3.3.6 Miscellaneous Northern Tier Soil Remediation K-25
3.3.7 Miscellaneous Southern Tier Soil Remediation K-25
3.3.8 Section 36 Bedrock Ridge Groundwater Plume Extraction System K-26
3.3.9 South Plants Structure Demolition and Removal K-27
3.3.10 Miscellaneous RMA Structures Demolition and Removal K-27
3.4 PHASE II – SOUTH PLANTS AREA K-29
3.4.1 Buried M-1 Pits Soil Remediation K-29
3.4.2 Hex Pit Soil Remediation K-29
3.4.3 South Plants Balance of Areas And Central Processing Area Soil Remediation – Phase II K-30
3.4.4 South Plants Balance of Areas And Central Processing Area Soil Remediation – Phase I K-31
3.5 PHASE III – SECTIONS 35 AND 36 SITES K-32
3.5.1 Sanitary Sewer Manhole Plugging – Phase II K-32
3.5.2 Section 36 Balance of Areas Soil Remediation K-32
3.5.3 Secondary Basins Soil Remediation K-34
3.5.4 Complex (Army) Disposal Trenches Remediation - Cover K-35
3.5.5 Shell Disposal Trenches Remediation – Cover K-36

3.5.6 North Plants Soil Remediation K-37
3.5.7 Section 35 Soil Remediation K-38
3.5.8 North Plants Structure Demolition And Removal K-39
3.6 PHASE IV – BASIN F/LIME BASINS K-40
3.6.1 Basin F Wastepile Remediation K-40
3.6.2 Former Basin F Principal Threat Soil Remediation K-41
3.6.3 Basin F and Basin F Exterior Remediation K-42
3.6.4 Section 36 Lime Basins Soil Remediation K-44
3.7 SITE-WIDE PROGRAMS K-46
3.7.1 RCRA Cap Equivalency K-46
3.7.2 Borrow Areas K-47
3.7.3 Site-Wide Biota Monitoring – Biological Advisory Subcommittee K-48
3.7.4 Site-Wide Air Monitoring – Air Pathways Analysis K-48
3.7.5 Contingent Soil Volume K-49
3.7.6 Site-Wide Plume Monitoring K-50
3.7.7 Confined Flow System Monitoring K-51
3.7.8 Medical Monitoring Program K-51
3.7.9 Traffic Management K-53
3.7.10 Biota Barrier K-54
3.7.11 Geophysical Surveying K-55
3.7.12 UXO Emergency Response K-56
3.7.13 Permanent Revegetation/Mitigation/Irrigation K-57
3.7.14 Drummed Waste Handling – Plan Development K-58
3.7.15 Well Abandonment K-58
3.7.16 Five Year Site Review K-59
3.7.17 Environmental Management System K-59
3.8 WATER TREATMENT/MONITORING K-60
3.8.1 South Adams County Water Supply/Henderson Distribution K-60
3.8.2 On-Post Water Supply K-60
3.8.3 Section 36 Bedrock Ridge Groundwater Plume Extraction System K-63
3.8.4 Confined Flow System Well Closure K-64
3.8.5 Irondale Containment System K-64
3.8.6 Basin A Neck System K-64
3.8.7 CERCLA Wastewater Treatment Facility K-65
3.8.8 Northwest Boundary Containment System K-66
3.8.9 North Boundary Containment System K-66
3.8.10 South Lakes Plume Management K-67
3.9 REMEDIATION VENTURE OFFICE K-67
3.9.1 Program Management Contractor (PMC Acquisition) K-67
3.9.2 Site-Wide Implementation Planning Team K-68
3.9.3 Land Transfers/Partial Deletions K-68
3.9.4 Lake Ladora Dam and Spillway Project K-70
3.9.5 Shoreline Expansion Project K-70
3.10 PROGRAM MANAGEMENT K-70
3.10.1 Trust Fund K-70
3.11 OFF-POST REMEDY K-71

3.11.1 Off-Post Surficial Soil K-71
3.11.2 Off-Post Water Treatment Facility K-71
3.11.3 Off-Post Well Closures K-72
4.0 SCHEDULE AND BARCHARTS K-72
4.1 Schedule Modifications and Justification K-72
4.2 Bar Charts K-73

Attachments

BAR CHARTS
4.2.1 Project Design Summary Bar Chart
4.2.2 Project Implementation Summary Bar Chart
4.2.3 Regulator Review Activity Bar Chart
4.2.4 Detail Bar Chart And Tabular Schedule

5.0 MULTI-PARTY AGREEMENTS

APPENDIX K
RDIS ANNUAL UPDATE, Fiscal Year 2006

1.0 MILESTONE DATES

Included in this Appendix are a series of graphical depictions of the current progressed schedule and a listing of the enforceable deadline dates that are currently in effect. Changes to enforceable deadlines are documented in Section 3.1 of this Appendix. The previous sections of the Remediation Design and Implementation Schedule (RDIS) provided an overall understanding of the process and philosophy used to develop this schedule and established guidelines for its use and modification throughout the Remedial Design and Remedial Action (RD/RA) process. This Appendix serves as the annual RDIS update, which provides current implementation project progress and modifications, current schedules, and enforceable deadlines, as agreed to by the Regulatory Agencies.

1.1 CURRENT DEADLINE DATES

The following is a list of current deadline dates that have been estimated based on the best information available to date. The deadline dates are shown in three separate sections, design activities, remedy implementation, and water treatment plant operations and other Record of Decision (ROD) components. The list shows current forecast or enforceable dates and the current status (actual dates) is noted.

1.1.1 DESIGN DEADLINE DATES

Compliance Order on Consent			
Implementation Project	**Enforceable Milestone Date**	**Current Forecast Date**	**Actual Date**
Disposal Facilities –Landfills			
Construct Hazardous Waste Landfill:			
30% design	31 Mar 97		31 Mar 97
60% design – 60 days after receipt of 30% comments	9 Jun 97		9 Jun 97
100% design – 35 days after receipt of 90% comments	13 Feb 98		13 Feb 98
Construction of Enhanced Hazardous Waste Landfill:			
30% design	17-May-01		15-May-01
95% design	28-Mar-02		28 Mar 02

Federal Facility Agreement				
Implementation Project	**Enforceable Draft Design SOW**	**Actual/Forecast Draft Design SOW**	**Enforceable Draft Final Design**	**Actual/Forecast Draft Final Design**
Disposal Facilities – Basin A				
Basin A Consolidation and Remediation	30 Sep 96	30 Sep 96 A	21 Jul 97	21 Jul 97 A
Early Start Projects-				
Sanitary/Chemical Sewer Manhole Plugging – Phase I	30 Sep 96	30 Sep 96 A	7 Mar 97	7 Mar 97 A
Shell Complex Trench Slurry Walls	30 Sep 96	30 Sep 96 A	23 Jun 97	23 Jun 97 A
Phase I – Outlying Areas -				
Toxic Storage Yards Soil Remediation	18 May 98	15 May 98 A	7 Dec 98	7 Dec 98 A
Existing (Sanitary) Landfill Remediation	14 Oct 97	14 Oct 97 A	23 Jun 98	22 Jun 98 A
Lake Sediments Remediation	24 Nov 97	24 Nov 97 A	4 Aug 98	3 Aug 98 A
Burial Trenches Soil Remediation	1 Oct 97	1 Oct 97 A	15 Sep 99	15 Sep 99 A
Munitions (Testing) Soil Remediation	1 Oct 97	1 Oct 97 A	15 Sep 99	15 Sep 99 A
Misc. Northern Tier Soil Remediation	24 Nov 97	24 Nov 97 A	4 Aug 98	3 Aug 98 A
Misc. Southern Tier Soils Remediation	24 Nov 97	24 Nov 97 A	4 Aug 98	3 Aug 98 A
Section 36 Bedrock Ridge Groundwater Plume Extraction System	18 Apr 97	18 Apr 97 A	2 Nov 98	2 Nov 98 A
South Plants Structure Demolition and Removal: Work Packages Nos. 1-4, Nonagent Structures Work Packages No. 5, Agent Structures	20 Oct 97	20 Oct 97 A	17 Aug 98 30 Apr 99	14 Aug 98 A 30 Apr 99 A

Implementation Project	Enforceable Draft Design SOW	Actual/Forecast Draft Design SOW	Enforceable Draft Final Design	Actual/Forecast Draft Final Design
Misc. RMA Structure Demolition and Removal	13 Nov 98	13 Nov 98 A	2 Nov 99	2 Nov 99 A
Phase II – South Plants Area-				
Buried M-1 Pits Soil Remediation	17 Mar 00	17 Mar 00 A	18 Oct 00	18 Oct 00 A
Hex Pit Soil Remediation Hex Pit Re-design	16 Feb 00 21 Mar 03	16 Feb 00 A 21 Mar 03 A	2 Aug 00 26 Aug 03	2 Aug 00 A 26 Aug 03 A
South Plants Balance of Areas and Central Processing Area Soil Remediation - Phase II	4 Sep 98	4 Sep 98 A	7 Aug 00	7 Aug 00 A
South Plants Balance of Areas and Central Processing Area Soil Remediation - Phase I	4 Sep 98	4 Sep 98 A	15 Dec 99	15 Dec 99 A
Phase III – Sections 35 & 36 Sites-				
Sanitary Sewer Manhole Plugging – Phase II	12 Feb 02	12 Feb 02 A	25 Feb 09	25 Feb 09 F
Section 36 Balance of Areas Soil Remediation	12 Feb 01	6 Feb 01 A	26 Nov 02	26 Nov 02 A
Secondary Basins Soil Remediation	17 Sep 99	17 Sep 99 A	26 May 00	26 May 00 A
Complex (Army) Disposal Trenches Remediation – Cover	10 Mar 03	6 Mar 03 A	2 Mar 06	2 Mar 06 F
Shell Disposal Trenches Remediation – Cover	10 Mar 03	6 Mar 03 A	24 Feb 05	24 Feb 05 A
North Plants Soil Remediation	20 Sep 04	14 Sep 04 A	TBD	9 Mar 06 F
Section 35 Soil Remediation	20 Jan 99	20 Jan 99 A	20 Nov 01	20 Nov 01 A
North Plants Structure Demolition and Removal	31 Mar 00	31 Mar 00 A	18 Apr 01	18 Apr 01 A
Phase IV –Basin F Lime Basins-				
Basin F Wastepile Remediation	31 Jan 01	31 Jan 01 A	1 Jul 02	1 Jul 02 A
Former Basin F Principal Threat Soil Remediation	1 Nov 05	1 Nov 05 F	18 Sep 06	18 Sep 06 F
Basin F and Basin F Exterior Remediation-Part 1	17 Sep 99	17 Sep 99 A	26 May 00	26 May 00 A
Basin F and Basin F Exterior Remediation- Part 2	15 May 01	15 May 01 A	30 Dec 03	30 Dec 03 A
Section 36 Lime Basins Soil Remediation	1 Nov 05	1 Nov 05 F	15 Dec 06	15 Dec 06 F
Water Treatment Monitoring-				
Confined Flow System Well Closure	22 Sep 97	22 Sep 97 A	30 Mar 98	30 Mar 98 A

Note: Shaded areas denote significant changes in forecast or enforceable milestone dates not previously documented by letter. Reference the status write-up for each implementation project.

1.1.2 IMPLEMENTATION DEADLINE DATES

Compliance Order on Consent			
Implementation Project	**Enforceable Milestone Data**	**Current Forecast Date**	**Actual Date**
Disposal Facilities – Landfills			
Construct Hazardous Waste Landfill			
Landfill Open to Receive Waste	3 May 99		30 Apr 99
Landfill Closed∉	NA		30 Apr 04
Construct Enhanced Hazardous Waste Landfill			
Landfill Open to Receive Waste	10 Apr 06	6 Apr 06	
Landfill Closed∉	NA	Apr 09	

Federal Facility Agreement				
Implementation Project	**Enforceable Start Dates∠**	**Actual/Forecast (A)/(F)**	**Enforceable Finish Dates∠**	**Actual/Forecast (A)/(F)**
Disposal Facilities – Basin A -				
Basin A Consolidation and Remediation	19 Jan 98	14 Nov 97 A		30 Jun 04 A
Early Start Projects -				
Sanitary/Chemical Sewer Manhole Plugging – Phase I	10 Sep 97	3 Sep 97 A	27 Feb 98	23 Feb 98 A
Shell/Complex Trench Slurry Walls	27 Apr 98	24 Apr 98 A	14 Apr 00	7 Apr 00 A
Post-ROD Removal Actions for Structures: Asbestos Removal Phase I Chemical Process Equipment Removal (Exterior) Phase II Chemical Process Equipment Removal (Interior)		 3 Jun 96 A 3 Jun 96 A 19 Jan 98 A	 1 Dec 97 19 Jan 98 31 Dec 99	 1 Dec 97 A 19 Jan 98 A 28 Dec 99 A
Phase I – Outlying Areas -				
Toxic Storage Yards Soil Remediation	3 May 99	3 May 99 A	27 Sep 99	15 Sep 99 A
Existing (Sanitary) Landfill Remediation	24 Nov 98	22 Nov 98 A	31 Aug 04	16 Jun 04 A
Lake Sediments Remediation	22 Dec 98	13 Dec 98 A	27 Oct 99	25 Aug 99 A
Burial Trenches Soil Remediation	1 Mar 00	28 Feb 00 A	28 Mar 03	6 Mar 03 A
Munitions (Testing) Soil Remediation Additional remediation, includes ESA-4a	1 Mar 00 NA	1 Mar 00 A NA	17 Nov 00 29 Dec 05	8 Nov 00 A** 29 Dec 05 F
Misc. Northern Tier Soil Remediation	22 Dec 98	22 Dec 98 A	7 Oct 99	7 Oct 99 A
Misc. Southern Tier Soils Remediation	22 Dec 98	22 Dec 98 A	6 Oct 99	30 Sep 99 A

Implementation Project	Enforceable Start Dates∠	Actual/Forecast (A)/(F)	Enforceable Finish Dates∠	Actual/Forecast (A)/(F)
Section 36 Bedrock Ridge Groundwater Plume Extraction System	21 May 99	19 May 99 A	25 Feb 00	25 Feb 00 A
South Plants Structure Demolition and Removal	25 Nov 98	22 Nov 98 A	11 Oct 01	30 May 01 A
Misc. RMA Structure Demolition and Removal	24 Feb 00	24 Feb 00 A	29 Sep 10	29 Sep 10 F
Phase II – South Plants Area -				
Buried M-1 Pits Soil Remediation	9 Feb 01	1 Feb 01 A	4 Dec 01	1 Nov 01 A
Hex Pit Soil Remediation Implementation of Hex Pit Soil Re-design	21 Mar 01 20 Nov 03	21 Mar 01 A 19 Nov 03 F	15 Jul 02 9 Feb 04	27 Jun 02 A 28 Jan 04 A
South Plants Balance of Areas and Central Processing Area Soil Remediation – Phase II	5 Dec 01	3 Dec 01 A	5 Oct 10	5 Oct 10 F
South Plants Balance of Areas and Central Processing Area Soil Remediation – Phase I	28 Feb 00	28 Feb 00 A	31 Oct 01	12 Oct 01 A
Phase III – Sections 35 & 36 Sites -				
Sanitary Sewer Manhole Plugging – Phase II		29 Jul 09 F		9 Nov 09 F
Section 36 Balance of Areas Soil Remediation	30 May 03	19 May 03 A	17 Apr 08	17 Apr 08 F
Secondary Basins Soil Remediation	27 Apr 01	21 Mar 01 A	31 Mar 03	26 Feb 03 A
Complex (Army) Disposal Trenches Remediation	15 Aug 05	27 Jul 05 A		31 Aug 09 F
Shell Disposal Trenches Remediation	1 Mar 05	4 Feb 05 A		31 Aug 07 F
North Plants Soil Remediation		17 Oct 06 F		23 Oct 09 F
Section 35 Soil Remediation	15 Jul 02	28 Jun 02 A	7 Apr 03	26 Feb 03 A
North Plants Structure Demolition and Removal	21 Mar 01	21 Mar 01 A	29 Aug 03	4 Jun 03 A
Phase IV – Basin F Lime Basins -				
Basin F Wastepile Remediation	5 Aug 05	30 Mar 05 A	15 Apr 08	15 Apr 08 F
Former Basin F Principal Threat Soil Remediation		10 Jul 07 F		6 Apr 09 F
Basin F and Basin F Exterior Remediation Part 1 Basin F and Basin F Exterior Remediation Part 2	19 Feb 02	20 Dec 01 A 17 Sep 07 F	11 Apr 03	24 Jan 03 A 31 Aug 11 F
Section 36 Lime Basins Soil Remediation		12 Jun 07 F		31 Aug 11 F
Water Treatment Monitoring -				
Confined Flow System Well Closure	2 Apr 99	22 Mar 99 A	1 Oct 99	24 Sep 99 A
RMA Remediation Completion			31 Aug 11*	31 Aug 11 F

∉ Finish Dates are linked to the completion of implementation projects dependent upon the availability of the disposal facilities.

∠ Enforceable start and finish dates shall be established upon acceptance of final design.

* Enforceable milestone date of September 30, 2011 was established by the RDIS dispute resolution (August 8, 1997). The date shown is the current baseline target date for internal Remediation Venture Office (RVO) control.

** Date denotes enforceable finish date of original Scope of Work (SOW). Changes resulting from the summary team finding were added after this date.

Note: Shaded areas denote significant changes in forecast or enforceable milestone dates not previously documented by letter. Reference the status write-up for each implementation project.

1.1.3 WATER TREATMENT OPERATIONS AND OTHER ROD COMPONENTS

Description	**Start Date Actual/Forecast (A)/(F)**	**Finish Date Actual/Forecast (A)/(F)**
Water Treatment:		
Section 36 Bedrock Ridge System	29 Jan 99 F	Not Established∇
Irondale System	3 Jun 96 A	Not Established∇
Basin A Neck System	3 Jun 96 A	Not Established∇
CERCLA Wastewater Treatment Facility	3 Jun 96 A	30 Jun 10 F
Northwest Boundary System	3 Jun 96 A	Not Established∇
North Boundary System	3 Jun 96 A	Not Established∇
South Lakes Plume Management	3 Jun 96 A	Not Established∇
Other ROD Components:		
Medical Monitoring Program	13 Jun 95 A	Not Established
Biological Advisory Subcommittee (BAS)	3 Jun 96 A	Not Established
Trust Fund	18 Aug 96 A	26 Dec 08 F
SACWSD Water Distribution (Finish Milestones): Distribution Line Hookup Complete Water Supply Under Contract SACWSD Water Supply Operational		 14 Aug 98 A® 1 Feb 99 A® 28 Apr 00 A®
5-Year Reviews: 1st 2nd	Nov 99 A© Oct 04 A	31 Jan 01 Aⓘ Jul 06 F

∇ These systems will be operated until shut-off criteria as described in the ROD are met.

® Enforceable date for South Adams County Water and Sanitation District (SACWSD) Water Supply to be operational is September 30, 2011.

© This date represents the first periodic (5 year) review based upon signature of off-post ROD, and will be conducted every 5 years thereafter as required by Comprehensive Environmental Response, Compensation, and Liability Act (CERCLA).
Start date represents date five-year review team charter was approved and signed.

ⓘ This date represents final acceptance by letter from the U.S. Environmental Protection Agency (EPA).

Note: Shaded areas denote significant changes in forecast or enforceable milestone dates not previously documented by letter.

1.2 ESTABLISHMENT AND MODIFICATIONS TO ENFORCEABLE DEADLINE DATES

The enforceable and target deadline dates provided, as of the original issue date of this RDIS (December 9, 1996), were based upon the best information available at that time. Through the dispute resolution process (August 8, 1997), the Regulatory Agencies agreed to the following:

- The RDIS will be revised so that all target draft final design dates become enforceable deadlines.
- Upon acceptance of the final design, implementation start and finish deadlines will become enforceable. Modifications of extensions of enforceable milestones shall be handled in accordance with Federal Facility Agreement Section XXVI.(v).
- An enforceable deadline of September 30, 2011 has been established in the RDIS for the completion of the entire remediation.
- The RDIS will include an enforceable deadline for the Enhanced Landfill Cell 30 Percent Design Package Document (December 13, 1999).
- Section 5.5, Modification Methods, will be updated to reflect that the Rocky Mountain Arsenal (RMA) Council will be involved in annual schedule reviews. These annual reviews will include: the overall status of the RMA cleanup, budget analysis and discussion of potential problems or funding constraints that might affect the schedule, and a presentation of the revised schedule.

2.0 RMA CONSTRUCTION COMPLETION REPORT – TRACKING
Month Ending 10/28/2005

WBS	PHASE/IMPLEMENTATION PROJECT/CCR	PARTIAL CCR	FINAL CCR	COMMENTS
2	RMA On-Post Operable Unit			
2.01	**Disposal Facilities – Basin A/Landfill**			
2.01.01	**Construct Hazardous Waste Landfill**			
	CAMU/Basin A Well Abandonment Project CCR	30-Sep-98A		Includes closure of 71 wells in Basin A area
	CAMU Soil Remediation CCR	30-Sep-98A		Includes placement of 1 foot soil foundation layer over Basin A
	Landfill Wastewater Treatment System (LWTS) Project CCR	27-Sep-00A		
	Hazardous Waste Landfill Phase I Project CCR	27-Sep-00A		
	CAMU Soils Remediation Completion and Support Project CCR	29-Sep-00A		
	Section 26 HHE and Biota Exceedance Soils Removal Project CCR	17-Oct-00A		
	Hazardous Waste Landfill Phase II Project CCR	18-Apr-01A		
	Section 26 HHE and Biota Exceedance Soils Removal Project CCR Addendum 1	09-Mar-04A		This is an addendum, additional CSV
	Hazardous Waste Landfill Operations/Waste Placement CCR	16-Oct-06F		Initial draft will be prepared then shelved until cpl of interim ops.
	Hazardous Waste Landfill – Cap Construction CCR	30-Sep-08F	**30-Sep-08F**	
2.01.02	**Construction of Enhanced Hazardous Waste Landfill (ELF)**			
	Enhanced Hazardous Waste Landfill Construction CCR	17-Apr-06F		
	Enhanced Hazardous Waste Landfill Operations/Waste Placement CCR	08-Sep-09F		
	Enhanced Hazardous Waste Landfill Cover Construction	18-Sep-11F	**18-Sep-11F**	
2.01.03	**Basin A Consolidation and Remediation**			
	Basin A Consolidation and Remediation Operations/Waste Placement Phase I CCR	01-Oct-07F		Reference CAMU/Basin A Well Aband CCR and CAMU CCR
	Basin A Consolidation and Remediation Cover Construction Phase I CCR – Part 1	03-Feb-10F		Documents Cover Constructed Per Design
	Basin A Consolidation & Remediation Notch Ops/Waste Placement/Cover Constr CCR – Part 1	04-Feb-12F	**04-Feb-12F**	Documents Cover Constructed Per Design
	Basin A Consolidation and Remediation Cover Construction Phase I CCR – Part 2 (Amendment)	01-Jun-14F		Documents Operating Properly and Successfully (OPS)
	Basin A Consolidation & Remediation Notch Cover Constr CCR – Part 2 (Amendment)	31-May-16F	**31-May-16F**	Documents Operating Properly and Successfully (OPS)
2.02	**Early Start Tasks**			
2.02.04	**Sanitary/Chemical Sewer Manhole Plugging – Phase I**			
	RMA Sanitary and Chemical Sewer Plugging Project CCR		**30-Sep-98A**	
2.02.06	**Shell/Complex (Army) Disposal Trenches Slurry Walls**			
	Shell Section 36 Trenches Groundwater Barrier Project CCR	08-Jun-01A		
	Complex (Army) Trenches Groundwater Barrier Project CCR	03-Jul-01A		
	Addendum Complex Army Groundwater Barrier Project 0&F Report	30-Sep-02A		
	Dewatering of Army Trenches – CCR	22-Jul-11F	**22-Jul-11F**	
2.02.07	**Post-ROD Removal Actions for Structures**			
	Asbestos IRA			
	Asbestos Remediation Final CCR		**30-Sep-03A**	
	Chemical Process Related Activities			
	Chemical Process Related Equipment Outside Pipe and Tank Removal CCR	30-Sep-98A		
	Interior Building Chemical Related Activities for South Plants CCR	29-Sep-00A	**29-Sep-00A**	See South Plants Structure Demo & Removal – Phases I & II
2.03	**Phase I – Outlying Areas**			
2.03.08	**Toxic Storage Yards Soil Remediation**			
	Toxic Storage Yards Soil Remediation Project CCR		**20-Jun-00A**	

WBS	PHASE/IMPLEMENTATION PROJECT/CCR	PARTIAL CCR	FINAL CCR	COMMENTS
2.03.09	**Existing (Sanitary) Landfills Remediation**			
	Existing (Sanitary) Landfills Remediation – Section 1 CCR	29-Feb-00A		
	Existing (Sanitary) Landfills Remediation – Section 4 CCR	25-May-00A		
	Existing (Sanitary) Landfills Remediation – Section 1 CCR Addendum 1	09-Mar-04A		This is an addendum, additional CSV
	Existing (Sanitary) Landfills Remediation – Section 36 CCR	15-Jul-04A		
	Existing (Sanitary) Landfills Remediation – Section 30 CCR	16-Aug-05A	**16-Aug-05A**	
2.03.10	**Lake Sediments Remediation**			
	Lake Sediments Remediation Project CCR		**20-Apr-00A**	
2.03.11	**Burial Trenches Soil Remediation**			
	Burial Trenches Soil Remediation Project CCR Part I	25-Sep-02A		
	Burial Trenches Soil Remediation Project CCR Part II	30-Sep-04A	**30-Sep-04A**	
2.03.12	**Munitions (Testing) Soil Remediation**			
	Munitions (Testing) Soil Remediation Project CCR Part I	15-Jul-04A		
	Munitions (Testing) Soil Remediation Project CCR Part II	31-May-06F	**31-May-06F**	
2.03.13	**Miscellaneous Northern Tier Soil Remediation**			
	Miscellaneous Northern Tier Soil Remediation Project CCR		**20-Apr-00A**	
	Miscellaneous Northern Tier Soil Remediation Project CCR Addendum 1		**09-Mar-04A**	This is an addendum, additional CSV
2.03.14	**Miscellaneous Southern Tier Soil Remediation**			
	Miscellaneous Southern Tier Soil Remediation Project CCR	14-Jul-00A		
	Miscellaneous Southern Tier Soil – Remediation Project – CCR Addendum	22-Jun-05A		Additional CSV
	Miscellaneous Southern Tier Soil – Sand Creek Lateral Soil Remediation – CCR	09-Nov-06F	**09-Nov-06F**	
2.03.15	**Section 36 Bedrock Ridge Groundwater Barrier Plume Extraction System**			
	Section 36 Bedrock Ridge Groundwater Barrier Plume Extraction System Project CCR		**19-Jun-06F**	
2.03.16	**South Plants Structure Demolition and Removal**			
	South Plants Structure Demolition and Removal Project Phase I CCR	29-Sep-00A		
	South Plants Structure Demolition and Removal Project Phase II CCR	02-Jul-02A	**02-Jul-02A**	
2.03.17	**Miscellaneous RMA Structures Demolition and Removal**			
	Miscellaneous RMA Structures Demolition and Removal Project Phase I CCR	30-Sep-02A		Rev 1 CCR issued July 01, 2003
	Miscellaneous RMA Structures Demolition and Removal Project Phase II CCR	19-Nov-05F		
	Miscellaneous RMA Structures Demolition and Removal Project Phase III CCR	04-Mar-11F	**04-Mar-11F**	
2.04	**Phase II – South Plants Area**			
2.04.18	**Buried M-1 Pits Soil Remediation**			
	Buried M-1 Pits Soil Remediation Project CCR		**18-Jul-02A**	
2.04.19	**Hex Pit Soil Remediation**			
	Hex Pit Soil Remediation Project CCR		**21-Jul-04A**	
2.04.20	**South Plants Balance of Areas and Central Processing Area Soil Remediation - Phase II**			
	South Plants BOA & CPA Soil Remediation Project – Part I Soil Remediation CCR	07-Nov-05F		
	South Plants BOA & CPA Soil Remediation Project – Part 2 RCRA Equiv. Cover CCR (Part 1)	10-Mar-11F	**10-Mar-11F**	Documents Cover Constructed Per Design
	So Plants BOA & CPA Soil Remediation Project –RCRA Equiv Cover CCR (Part 2-Amendment)	01-Jun-15F	**01-Jun-15F**	Documents Operating Properly and Successfully (OPS)
2.04.21	**South Plants Balance of Areas and Central Processing Area Soil Remediation – Phase I**			
	South Plants Balance of Areas & Central Processing Area Soil Remediation Project – Phase I CCR		**24-Sep-02A**	
2.05	**Phase III – Sections 35 and 36 Sites**			
2.05.22	**Sanitary Sewer Manhole Plugging – Phase II**			
	Sanitary Sewer Manhole Plugging Project – Phase II CCR		**13-Apr-10F**	
2.05.23	**Section 36 Balance of Areas Soil Remediation**			
	Section 36 Balance of Areas Soil Remediation Project Part 1 CCR	03-Feb-06F		

WBS	PHASE/IMPLEMENTATION PROJECT/CCR	PARTIAL CCR	FINAL CCR	COMMENTS
	Section 36 Balance of Areas Soil Remediation Project – Part 2 CCR	17-Sep-08F	**17-Sep-08F**	
2.05.24	**Secondary Basins Soil Remediation**			
	Secondary Basins Soil Remediation Project CCR		**15-Jul-04A**	
2.05.25	**Complex (Army) Disposal Trenches Remediation - Cover**			
	Complex (Army) Disposal Trenches Remediation Sub-grade Construction CCR Complex (Army) Disposal Trenches Remediation RCRA Equiv Cover Construction CCR – Part 1 Complex (Army) Disp Trenches Rem RCRA Equiv Cover Constr CCR – Part 2 (Amendment)	16-May-07F 03-Feb-10F 30-May-14F	 **03-Feb-10F** **30-May-14F**	 Documents Cover Constructed Per Design Documents Operating Properly and Successfully (OPS)
2.05.26	**Shell Disposal Trenches Remediation – Cover**			
	Shell Disp Trenches Rem RCRA Equiv Cover Construction Project – Prt 1 CCR Shell Disp Trenches Rem RCRA Equiv Cover Construction Project – Part 2 CCR (Amendment)	05-Feb-08F 03-Jun-12F	 **03-Jun-12F**	 Documents Cover Constructed Per Design Documents Operating Properly and Successfully (OPS)
2.05.27	**North Plants Soil Remediation – Cover**			
	North Plants Soil Remediation – Free Product Removal North Plants Soil Remediation Cover Construction Project CCR	03-Nov-07F 27-Mar-10F	 **27-Mar-10F**	
2.05.28	**Section 35 Soil Remediation**			
	Section 35 Soil Remediation Project CCR Section 35 Soil Remediation – Sand Creek Lateral Soil Remediation – CCR		**15-Jul-04A** **09-Nov-06F**	
2.05.29	**North Plants Structure Demolition and Removal**			
	North Plants Structure Demolition and Removal Project CCR		**30-Sep-04A**	Includes GB equipment. Awaiting Completion and Approval of Soil Volume ESD.
2.06	**Phase IV – Basin F/Lime Basins**			
2.06.30	**Basin F Wastepile Remediation**			
	Basin F Wastepile Remediation Project CCR		**15-Sep-08F**	
2.06.31	**Former Basin F Principal Threat Soil Remediation**			
	Former Basin F Principal Threat Soil Project CCR		**06-Sep-09F**	
2.06.32	**Basin F and Basin F Exterior Remediation**			
	Basin F and Basin F Exterior Remediation Project – Part I CCR Basin F and Basin F Exterior Project RCRA Equiv Cover Construction CCR-Part 1 Basin F and Basin F Exterior Project RCRA Equiv Cover Construction CCR-Part 2 (Amendment)	30-Oct-05F 04-Feb-12F 04-Jun-16F	 **04-Feb-12F** **04-Jun-16F**	Awaiting EPA concurrence Documents Cover Constructed Per Design Documents Operating Properly and Successfully (OPS)
2.06.33	**Section 36 Lime Basins Soil Remediation**			
	Section 36 Lime Basins Dewatering / Mass Removal System – Installation CCR Section 36 Lime Basins Soil Remediation Slurry/Barrier Wall CCR Section 36 Lime Basins Soil Remediation – RCRA Equivalent Cover CCR Part 1 Section 36 Lime Basins Soil Remediation – RCRA Equivalent Cover CCR Part 2 (Amendment)	12-Dec-06F 26-Nov-08F 04-Feb-12F 04-Jun-16F	 **04-Feb-12F** **04-Jun-16F**	 Documents Cover Constructed Per Design Documents Operating Properly and Successfully (OPS)
2.07	**Site Wide Programs**			**No CCRs required**
	Residual Ecological Risk Soil Remediation – Part 1 CCR Residual Ecological Risk Soil Remediation – Part 2 CCR	08-Jan-06F	 **TBD**	
2.08	**Water Treatment/Monitoring**			
2.08.15	**Section 36 Bedrock Ridge Groundwater Plume Extraction System - Monitoring**		**N/A**	**See Implementation Project (WBS 2.03.15)**
2.08.44	**South Adams County Water and Sanitation District (SACWSD)**			
	SACWSD Henderson Pipeline Construction CCR Acquisition and Delivery of 4,000 Acre-Feet Potable Water Supply – Completion Report	30-Sep-99A 29-Sep-00A	 **29-Sep-00A**	 Reference 4/28/00 letter – Army fulfills obligation to SACWSD

WBS	PHASE/IMPLEMENTATION PROJECT/CCR	PARTIAL CCR	FINAL CCR	COMMENTS
2.08.45	**On-Post Water Supply**			
			N/A	Acquisition/agreement for 1,200 Acre-feet re-use water (01-Oct-11) and 50 acre-feet of potable water (01-Dec-98) are in place. What about delivery system to RMA site and distribution system to lake or wherever within RMA?
2.08.46	**Confined Flow System Well Closure**			
	Confined Flow System Well Closure CCR		**27-Sep-00A**	
2.08.47	**Irondale Containment System**			
	Irondale: Main Well Field Treatment Shutdown CCR Irondale: Motor Pool Area Treatment Shutdown CCR Irondale: Rail Classification Yard Treatment Shutdown CCR	21-May-03A 24-Feb-06F 03-Sep-11F	**03-Sep-11F**	Interim CCR = IRA Report See Table A-2 Appendix A RDIS Report #4
2.08.48	**Basin A Neck System**			
	Groundwater Intercept and Treatment System North of Basin F CCR Basin A Neck System – Achieve Shutdown Criteria CCR	28-Sep-05A	**TBD**	Interim CCR = IRA Report See Table A-2 Appendix A RDIS Reports #5 & #7
2.08.49	**CERCLA Wastewater Treatment Facility**			**Pre-treatment, no shut-down criteria listed in ROD, no CCR required**
	Operations/Treatment of STF & Lime Basins Mass Removal Systems-Operations		**TBD**	
2.08.50	**Northwest Boundary System**			
	Northwest Boundary Containment System Achieve shutdown Criteria CCR		**TBD**	Interim CCR = IRA Report See Table A-2 Appendix A RDIS Report #3
2.08.51	**North Boundary System**			
	North Boundary Containment System Modification for Treatment of NDMA CCR North Boundary Containment System: Achieve Shutdown Criteria CCR	30-Sep-98A	**TBD**	Interim CCR = IRA Report See Table A-2 Appendix A RDIS Report #2
2.08.52	**South Lakes Plume Management**			
	South Lakes Monitoring Program Results CCR Installation of South Tank Farm Mass Removal System - CCR	17-Dec-05F	**12-Dec-06F**	CCR required to document results of Sampling and Analysis Plan
3	**RMA Off-Post Operable Unit**			
3.11	**Off-Post Remedy**			
3.11.60	**Off-Post Surficial Soil**			
	Off-Post Tillage Task (Report) CCR		**30-Sep-98A**	
3.11.61	**Off-Post Water Treatment Facility**			
	Off-Post Water Treatment Facility Achieve Shutdown Criteria CCR		**TBD**	Interim CCR = IRA Report See Table A-2 Appendix A RDIS Report #1
3.11.62	**Off-Post Well Closures**			
	Off-Post Well Abandonment CCR		**30-Sep-99A**	

* A = Actual completion date F = Forecast completion date TBD = Completion date to be determined

3.0 IMPLEMENATION PROJECT STATUS

It is intended that the information in this appendix provide a general overview of each projects status and a highlight of the major activities accomplished through the defined data date for this update. While the RVO strives to ensure the accuracy of this information, details concerning specific scope changes are documented in the appropriate design documents, operations manuals, and/or Construction Completion Report (CCR) reports for that project. To that extent such changes may not be completely reflected within the text of this document. For that reason the scope and status descriptions within the RDIS should only be used as a reference for understanding the schedule status of the RMA remediation program.

The following subsections detail current implementation project status.

3.1 DISPOSAL FACILITIES – BASIN A/LANDFILLS

3.1.1 Construction Hazardous Waste Landfill (Double Lined)

Status - Active

History

- Design began in March 1996 by the U.S. Army Corp of Engineers (USACE) for a forecast volume of 1.8 million bank cubic yards (bcy).
- Final design was approved by the Regulatory Agencies on February 13, 1998.
- The design of the Landfill Wastewater Treatment Facility and Influent/Effluent Basins was approved by the Regulatory Agencies on April 13, 1998.
- The CCR for Corrective Action Management Unit (CAMU) Soils Remediation and CAMU/Basin A Well Abandonment were accepted as complete by the EPA and Colorado Department of Public Health and Environment (CDPHE) on September 30, 1998.
- Cell 1 approved by the Regulatory Agencies to receive waste on April 30, 1999.
- Cell 2 approved by the Regulatory Agencies to receive waste on December 7, 2000.
- The redesign of the final cap commenced in July 2002 and was completed in August 2003.
- Based on revised waste volume estimates during November 2002, a decision was made to revert to the original waste volume of 1.8 million bcy rather than an anticipated reduced volume. The cap geometry was revised to reflect the updated waste placement plan.
- Settlement monitoring of the landfill began June 10, 2003.
- Construction began on the Hazardous Waste Landfill (HWL) Intermediate Cover on July 3, 2003.
- Waste was received at the HWL on a full-time basis through April 30, 2004. Part time (Interim) operations began on May 1, 2004, and will continue through September 2005.

Review of Last Year

Construction of the Intermediate Cover continued during the transition to Interim Operations with Phase III, of five phases, completed in May 2005. Settlement monitoring for the Phase III Intermediate Cover was completed in August 2005.

Interim operation and maintenance of the HWL continued during the past year. This consists of landfill operations, stormwater management, material placement, maintenance of landfill facilities, sludge management, and intermediate cover construction. As of September 30, 2005, a total of 1,750,222 compacted cubic yards (ccy) of material have been placed in the HWL.

Work resumed on the design for the HWL Final Cap in November 2004. The design now includes chokestone on top of the Biota Barrier Material (BBM) Layer and adds a 3-inch-thick gravel capping layer on top of the intermediate cover offset by a 3-inch reduction in the thickness of the water storage layer. Work was suspended in early January 2005 due to continued site-wide issues with the design and construction of the BBM layer. Design work recommenced during March 2005 and the draft package was submitted for the Regulatory Agencies review in June 2005. The Regulatory Agencies comments were received in September 2005.

Design of the HWL Ramp Closure began in March 2005. The draft design package was submitted for Regulatory Agencies review in June 2005. The design removes the ramp and 0.5-foot of underlying potentially contaminated soil. The subgrade surface will be sampled to confirm contaminated soil is removed. The remnant "clean" subgrade will be used to construct the HWL Final Cover or used as daily cover/odor control material during Enhance Hazardous Waste Landfill (ELF) Waste Placement Operations.

Preparation of the HWL Closure/Postclosure (C/PC) Plan began during June 2005. A kickoff meeting was held with the Regulatory Agencies to discuss contents of the plan. The Program Management Contractor (PMC) preparation of the draft plan is ongoing, with delivery to the Regulatory Agencies anticipated during November 2005.

The HWL Operational Groundwater Monitoring continued with quarterly sampling, analysis, evaluation, and reporting on the Regulatory Agencies approved network of monitoring wells and the landfill Leachate Collection System and Leak Detection System sumps. Data were submitted quarterly and an annual report was prepared for submission to the Regulatory Agencies.

Leachate, decontamination water and potentially contaminated stormwater associated with waste placement at the HWL continued to be dispositioned for treatment at the Landfill Wastewater Treatment System (LWTS).

The LWTS treats and disposes of wastewater generated by operation of the HWL. During FY05 approximately 5,100,000 gallons was treated and discharge by the LWTS, and the treated water was in compliance with the discharge standard and requirements established by the CERCLA Compliance Document that is the discharge control document for the LWTS.

Look Ahead
The HWL will continue interim operations until all available air space has been utilized. The primary objectives during Fiscal Year (FY) 2006 will be completion of remedial waste placement, closure of the HWL Ramp and completion of construction of the Phase IV and V intermediate covers. HWL Operations will also install the remaining settlement plate, begin settlement monitoring, perform the final "as-built" surveys and develop the record drawings. Project documents will be reviewed and archived. The HWL Operations CCR will be completed and submitted.

The redesign of the HWL Cover will be completed in first quarter of FY06.

Procurement of the HWL Final Cover construction subcontract is scheduled to begin in December 2005. Mobilization of Construction of the HWL Final Cover will begin in July 2006. The final cover is planned to be completed in FY07. Permanent vegetation will be planted in the fall of 2007.

The HWL (C/PC) Plan is scheduled for final submittal to the Regulatory Agencies during April 2006. The (C/PC) Plan describes the requirements for implementing activities including inspection, maintenance and monitoring of the HWL Cover, surface water controls, leachate monitoring/collection systems, and groundwater monitoring systems.

Maintenance and Monitoring requirements addressed in the HWL Operational Plans will continue until the Regulatory Agencies approval of the HWL (C/PC) Plan, at which time maintenance and monitoring provisions in the C/PC Plan will govern.

3.1.2 Construction of Enhanced Hazardous Waste Landfill

Status - Active

History

- Treatability Studies for the Basin F Wastepile and Section 36 Lime Basins Soil Remediation, which are key to the design of the ELF facility, have been completed and the final reports were submitted to the Regulatory Agencies in November 2000, and September 2000 respectively.
- The design of the ELF started in November 2000 and was completed in July 2002.
- An Integrated Conceptual Design (ICD) for the Basin F Wastepile, Section 36 Lime Basins and the ELF was completed in January 2001. The ICD focuses on design interfaces particularly waste management and the control and treatment of the impacted stormwater from the three concurrent projects.
- An amendment to the Final Chemical Compatibility Testing Report was submitted to the Regulatory Agencies during July 2003; thereby completing the testing program.
- The design to upgrade the LWTS began in July 2001 and was suspended in July 2002.
- The Design for the LWTS Ion Exchange System addition began in August 2003 and was completed in June 2004.

- The design of the Contingent Contaminated Stormwater Control System (CCSCS) started in December 2002 and was completed in August 2003. As part of the overall wastewater management strategy, this temporary storage system is needed to provide for storage of the potentially contaminated wastewater in the event that commingling of the contaminated with the potentially contaminated wastewater was to occur. Under such circumstances the commingled wastewater will be sent off-post for disposal.
- Site preparation work for the ELF started during August 2003 and was completed in November 2003.
- Construction of the ELF began in October 2003. Cell excavation and construction of the perimeter berms were completed on May 25, 2004. Construction of the Part 1 Liner System started on May 25, 2004.
- The ELF Preoperational Groundwater Monitoring Program began September 2003 and continued through September 2005. This includes quarterly sampling, analysis, evaluation, and reporting of the Regulatory Agencies approved network of monitoring wells.

Review of Last Year

Construction of the ELF continued on schedule to accept waste in the early spring of 2006. Part 1 Liner Construction continued until mid-December 2004 with approximately 50 percent of the CCL in place during the 2004 construction season. A freeze protection layer was installed on top of the Part 1 Primary CCL to provide winter protection. All riser pipes were installed to facilitate the winter construction of the Leachate Riser Control Houses (LRCHs) along with the associated Leachate Collection System (LCS) gravel layer, the filter geotextile and protective soil layer. Portions of the Part 1 Liner System that were planned to be constructed during the 2004 construction season were deferred until the 2005 construction season.

Miscellaneous/Infrastructure work began on October 20, 2004 and except for minor punch list items, was completed during July 2005. Startup and commissioning work was completed in August 2005.

An ion exchange system has been successfully added to the LWTS to allow the facility to treat the potentially contaminated wastewater generated from remediation of the Basin F Wastepile and operation of the ELF.

Part 2 Liner Construction work began in February 2005 with the haul of additional CCL material from Borrow Area (BA) 5 to Stockpile Number 3 immediately adjacent to the ELF. This work was completed in March 2005. Construction of the Part 2 Tertiary CCL commenced in April 2005 and CCL construction continued until the completion of the Part 2 Primary CCL in August 2005. The LCS gravel layer was completed during September 2005 and the protective soil layer and stormwater drainage channels are anticipated to be complete during October 2005.

Procurement activities for ELF Operations began in FY05, in conjunction with the procurement activities for the Basin F Wastepile Remediation. The ELF Operations project procurement was combined with the Basin F Wastepile Remediation project procurement under a consolidated SOW.

The ELF Preoperational Groundwater Monitoring Continued with quarterly sampling, analysis evaluation, and reporting on the Regulatory Agencies approved network of monitoring wells and landfill water treatment system sumps. Data were submitted quarterly and an annual report was prepared for submission to the Regulatory Agencies.

Look Ahead

The Regulatory Agencies' "Approval to Place Waste" is planned for April 2006. The first waste placed in the ELF will be from the Basin F Wastepile or HHE soils from the Sand Creek Lateral (SCL) project as part of the Section 35 Soil Remediation Project. Additional potential sources include on-site treatment plants and the on-site Lab.

The ELF operations will begin mobilization activities in the first quarter of FY06. Mobilization activities include, but are not limited to, submittal preparation, revision of Operations and Maintenance plans, personnel and equipment move to site, site-specific training and baseline surveys. Waste placement activities at the ELF will begin in April 2006. Other activities at the ELF will include compaction, daily cover placement, dust control, odor control, intermediate cover construction, contaminated stormwater management, settlement plate installation, erosion protection layer construction, and borrow area operations.

The ELF Preoperational Groundwater Monitoring Program will continue until the ELF becomes operational. The program will change from "preoperational" to "operational" and continue to include sampling, analysis, evaluation, and reporting of the Regulatory Agencies approved network of monitoring wells. The FY05 ELF Annual Report will be combined with the HWL Annual Report which is submitted on a Calendar Year (CY) basis in the first quarter of each FY.

The ELF Final Cover will need to be redesigned to add a chokestone layer on top of the Biota Barrier Layer, replace a 6-inch-thick sand filter layer with geotextile, add a 3-inch gravel capping layer on top of the Intermediate Cover, reduce the thickness of the water storage layer by 3 inches and incorporate the new Site-Wide BBM Placement and Revegetation Specifications.

3.1.3 Basin A Consolidation and Remediation:

Status - Active

History

- Design began in June 1996 by the RVO and was completed on September 29, 1997.
- Placement of biota and Priority 1(P1) soils from the CAMU area began in January 1998, and was completed in April 1998. The placement of soils to a minimum depth of one-foot over the entire footprint of Basin A provided the required separation between potential Unexploded Ordnance (UXO) and future equipment and personnel that will travel over the area during the waste consolidation phase of the project.
- A Basin A Dispute Resolution Subcommittee was formed in December 1997. The work of the subcommittee resulted in a dispute resolution agreement, which was signed by the RMA Committee and RMA Council in March 1998 that identifies actions to be taken to resolve EPA and CDPHE disputes.

- Design of the Basin A Operators Support Facilities began in May 1998 and was completed in October 1998.
- Construction of Basin A Support Facilities was completed in April 1999.
- During FY03, Basin A imported gradefill from both BA 3, and 9A, and P1 soil removal from Section 25.
- The re-design of the Basin A Cover began in August 2003. This design is to address an RVO/Regulatory Agencies agreement to make the Basin A Cover a Resource Conservation and Recovery Act (RCRA)-Equivalent Cover. The re-design of the cover will be integrated into the design of the covers of adjoining projects to ensure continuity and consistency of stormwater management and routing.
- Basin A continued to receive waste on a full-time basis through June 30, 2004, and part-time (Interim) operations began July 1, 2004. The Basin A Operations Plan was modified prior to the start of Interim Operations to address the reduced level of activities.
- The redesign of the Basin A Cover continued with preparation of a Subgrade Design Change Notice (DCN) DCN-BAOPS-064. Revision two was approved in April 2004.

Review of Last Year

Interim operations and maintenance of the entire Basin A Consolidation Area concluded in the third quarter of FY05. This operation consisted of disposal operations, maintenance of Basin A facilities, and PMC oversight. Interim Operations has shifted to the "Notch" portion of Basin A, requiring dry decon of trucks leaving the area. This allows subgrade construction over much of Basin A and decommissioning of the Basin A wet decontamination facilities.

Two significant DCNs were submitted for the Basin A RCRA-Equivalent Cover during FY05. The first DCN addressed construction boundaries around the Notch and LB area and the second DCN addressed issues related to the ICSD.

Due to significant design issues raised by the Regulatory Agencies on the SDT RCRA-Equivalent Cover Design, the ICS 95 Percent Design (which includes Basin A) will be submitted in March 2006 as part of the ICSD.

A subcontract was awarded in April 2005 for the Basin A Consolidation Area Subgrade Construction (Phase I). Work activities to be completed in October 2005, for the Basin A Consolidation Area Subgrade Construction (Phase I) will leave the area south of the Notch completed and ready for the placement of BBM as part of the RCRA-Equivalent Cover construction. The area north of the Notch was covered with one foot of clean fill. This work included placement of Biota and P1 soils from Section 36 Balance of Areas (BOA) and BA 9C, placement of Basin A Terrestrial Residual Ecological Risk (TRER) soils in Basin A, grading within Basin A, and construction of stormwater control berms. Through September 30, 2005 approximately 480,000 ccy of gradefill has been placed in the Basin A Consolidation Area during subgrade construction.

Demolition of Building 889 was completed in the fourth quarter of FY05. This was the wet decontamination facility for Basin A.

Look Ahead
The Basin A Interim Operations will continue through FY06. Waste placement activities at Basin A will be confined to the Notch, an area located near the central/western portion of the Consolidation Area. This area, with a design volume of approximately 256,000 cy of airspace, will be used for all remaining waste placement activities at Basin A. All activities at Basin A relating to Interim Operations will be coordinated with the various Section 36 subgrade projects to ensure that operational and schedule goals are achieved.

An active area will be available to receive waste, and the wastes that continue to be generated will be managed through temporary storage or direct disposal. Inspections during the interim operations period will be tailored to be commensurate with the level of activity that is being conducted in the consolidation area.

The redesign of the Basin A cover as a RCRA-Equivalent Cover will continue as part of the ICSD. This design includes the Complex Army Trenches, South Plants CPA, Basin A, and Lime Basins RCRA-Equivalent Covers. It also includes the 3-foot cover in the South Plants (SP), the 2-foot covers in Section 36 BOA (near the Shell Trenches Cover) and Engineering Controls for the integrated cover area of Section 36/SP. The current plan is to issue the 95% ICS design in March 2006, and the 100% ICS design in August 2006.

A subcontractor bid cycle will begin late in FY06 to award the remaining subgrade construction (north of the Notch). This work will be performed in FY07. Another subcontract bid cycle will begin in the fourth quarter of FY06 to construct the first segment of the ICS cover over the area in Basin A south of the Notch; this work will begin in FY07. The cover vegetation is expected to be planted in the fall of 2007 and inspected after the first irrigation season at the end of August 2008.

Excavation, stockpiling, and testing of BA 10 cover soils for the Basin A Consolidation Area RCRA-Equivalent Cover will begin in the third quarter of FY06.

The first CCR will be prepared after the subgrade construction is completed in FY07. This CCR will include all operations to date and the subgrade placement.

3.2 EARLY START PROJECTS

3.2.1 Sanitary/Chemical Sewer Manhole Plugging – Phase I

Status - Complete

History

- Design began in June 1996 by the RVO, and was completed on May 30, 1997.
- Subcontract was awarded to Spectrum Services on September 3, 1997.
- Prefinal Inspection was conducted on February 2, 1998.
- Fieldwork was completed on February 23, 1998 and the Final Inspection was conducted.

- Draft CCR submitted to the Regulatory Agencies on April 24, 1998.
- Project accepted as complete (CCR was approved) by the Regulatory Agencies on September 30, 1998.

3.2.2 Shell/Complex (Army) Disposal Trench Slurry Walls

Status - Active

History

- Design began in June 1996 by the RVO and was completed on September 12, 1997.
- PMC separates implementation project into six major work packages:
  - Construction of Access Roads/Working Benches (completed in July 1998)
  - Subsurface Exploration (completed in October 1998)
  - Deep Soil Mixing; Construction of the Complex Army and Shell Trenches Slurry Walls (completed in April 1999)
  - Installation of Extraction Trench/Well System (completed in February 2000)
  - Installation of Monitoring Well System (completed in March 2000)
  - Interim Revegetation (Fall 2000)
  - Records review completed in March 2001
- The Shell Trenches project was accepted as complete (CCR approved) by the Regulatory Agencies on June 8, 2001.
- The Complex (Army) Trenches CCR was approved on July 3, 2001. It was noted that the project was constructed according to the approved design, but that future documentation was required to demonstrate that the extraction trench is operational and functional.
- Received the Regulatory Agencies approval of the Operational and Functional Report on September 30, 2002.
- Record documents transferred to RVO Document Tracking Center on August 3, 2001.

Look Ahead

Dewatering of the Complex (Army) Trenches is ongoing; dewatering operations are scheduled to continue for one year after completion of the cap/cover over the Complex (Army) Trenches.

3.2.3 Post-ROD Removal Action for Structures

Asbestos Removal: **Status – Complete**

History

- This removal action is the completion of work begun under the Asbestos Removal Interim Response Action (IRA). For a description and brief history of this IRA refer to Appendix A.
- The RVO prepared a CCR for the completion of three ACM removal projects that were conducted after the Asbestos Removal IRA, but prior to any ROD Implementation Projects.

- The RMA Administrative Area Asbestos Remediation Projects final CCR dated January 14, 2003 was accepted as complete (CCR approved) by the Regulatory Agencies on September 30, 2003.

Chemical Process Equipment Removal (Non-Agent) (Exterior) Status - Complete

History

- This removal action is the completion of work begun under the Chemical Process-Related Equipment IRA. For a description and brief history of this IRA refer to Appendix A.
- The Shell Outside-Pipeline Removal project was completed in January 1998 after approximately 1,300 tons of steel was recycled.
- The completion report was issued in March 1998, and the EPA and CDPHE accepted the project as complete on September 30, 1998.

Chemical Process Equipment Removal (Non-Agent) (Interior) Status – Complete

History

- This removal action began in January 1998. In preparation for structure demolition, the equipment and piping were characterized and partially removed.
- The project was completed in December 1999, and approximately 308 tons of steel was recycled.
- A Pre-Final Inspection was held on January 10, 2000, and upon completion of the site inspection, the Regulatory Agencies attending agreed that the Pre-Final Inspection would also serve as the Final Inspection.
- The final draft of the CCR was sent to the Regulatory Agencies for final approval in September 2000, and the EPA and CDPHE accepted the project as complete on September 29, 2000.

3.3 PHASE I – OUTLYING AREAS

3.3.1 Toxic Storage Yards Soil Remediation

Status - Complete

History

- Design began in April 1998 and was completed on March 1999.
- Fieldwork began in June 1999.
- Fieldwork completed in September 1999.
- Final Inspection was held on October 13, 1999.
- Project accepted as complete (CCR was approved) by the Regulatory Agencies on June 20, 2000.
- Record documents transferred to RVO Document Tracking Center on August 21, 2000.

3.3.2 Existing (Sanitary) Landfills Remediation

Status - Complete

History

- Design began in August 1997 and was completed in August 1998.
- Fieldwork began in May 1999.
- Section 1 Landfill fieldwork completed in September 1999.
- Final Inspection held for Section 1 - September 20, 1999.
- Section 4 Landfill fieldwork completed in December 1999.
- Final Inspection held for Section 4 – November 16, 1999.
- Section 1 Landfill accepted as complete (CCR approved) by the Regulatory Agencies on February 29, 2000. Record documents transferred to RVO Document Tracking Center on April 28, 2000.
- Section 4 Landfill accepted as complete (CCR approved) by the Regulatory Agencies on May 25, 2000. Record documents transferred to RVO Document Tracking Center on July 24, 2000.
- Section 30 Landfill was potholed in September and October 2000 to determine the percentage of asbestos present in the debris. This work was necessary to forecast the asbestos debris for the HWL. Minimal ACM was found.
- A design revision (DCN-ESL36-19A) to incorporate Lessons Learned from the Section 1 and Section 4 Landfill(s) was completed in May 2003.
- Remediation of the Section 36 Landfill was completed in August 2003. Record documents transferred to the RVO DTC on November 3, 2005.
- Additional biota soil was identified in Section 1 and remediated as additional CSV in July 2003 by the subcontractor performing the Section 36 work.
- Remediation of the Section 30 Landfill began in November 2003 and was completed in July 2004. Record documents transferred to the RVO DTC on July 27, 2004.
- The Section 36 Landfill was accepted as complete (CCR approved) by the Regulatory Agencies on July 15, 2004.

Review of Last Year

An ESD was prepared to explain the volume differences between the ROD and actual quantities removed for all Existing Sanitary Landfills. This ESD was approved in May 2005.

The Section 30 Landfill was accepted as complete (CCR approved) by the Regulatory Agencies on August 16, 2005.

3.3.3 Lake Sediments Remediation

Status - Complete

History

- Design began in September 1997 and was completed in October 1998.
- Fieldwork began in June 1999.
- Fieldwork completed in August 1999.
- Final Inspection was held on October 7, 1999.

- Project accepted as complete (CCR approved) by the Regulatory Agencies on April 20, 2000.
- Record documents transferred to RVO Document Tracking Center on June 7, 2000.

3.3.4 Burial Trenches Soil Remediation

Status – Complete

History

- Design began in August 1997 and was completed in December 1999.
- Fieldwork began in April 2000.
- The remediation subcontractor completed the base SOW as outlined in the 100 Percent Design Package (dated December 1999) in October 2000.
- In addition, the RVO has incorporated fifteen new sites from Sections 4 and 9 into the Burial Trenches (BT) work scope, and these sites were designated as BT4-01 through BT4-14 and BT9-01. The sites included both surface debris and trenches and were remediated as a "housekeeping" exercise. Sites BT4-01 through -07 were completed in October 2000, Sites BT4-08 through BT4-14 were completed in April 2001, and BT9-01 was completed in August 2001.
- Project accepted as complete (Part 1 CCR approved) by the Regulatory Agencies on September 25, 2002.
- The Army approved amendments to the Chemical Site Safety Submission and Explosive Site Safety Submission in August 2002.
- Remediation activities recommenced during August 2002 focused on Sites ESA-2c, BT20-01, BT29-01, BT29-02, BT30-01 and BT30-01. BT4-15, a site north of the Building 111 parking lot, consisting of railroad ballast with munitions debris was also remediated. Remediation activities were completed in January 2003.
- The Part 2 CCR was accepted as complete (CCR approved) by the Regulatory Agencies on September 30, 2004.
- Project record documents transferred to the RVO DTC on February 4, 2005.

3.3.5 Munitions (Testing) Soil Remediation

Status - Active

- Design began in August 1997 and was completed in December 1999.
- Mobilization of equipment for Munitions (Testing) (MT) and BT began in April 2000.
- Fieldwork began in July 2000.
- Completed the Final Inspection (Part 1) in November of 2000 and the Regulatory Agencies records review was conducted in January of 2001 without issue.
- Decision by the Summary Team to expand Site ESA-4a beyond the ROD boundary and perform an additional electromagnetic (EM-61) geophysical survey documented in May 2002. The Summary Team also identified additional work in CSA-2c; additional work in CSA-2c is documented in CCR Part 1.
- The process for development of final target clearance criteria was approved by the Regulatory Agencies on April 15, 2003 (Ref: DCN-MTBT-057).

- A Council Meeting to develop a mutually agreeable Path Forward for continued characterization of Site ESA-4a was held on December 10, 2003. The Path Forward for Site ESA-4a was signed by the Regulatory Agencies and the RVO on January 6, 2004.
- The MT CCR Part 1 was approved by the Regulatory Agencies on July 15, 2004.
- An Amendment to the Resolution on the Path Forward for Site ESA-4a, that documented the final target clearance criteria of 3.5 mV for the interval from 0 to 1 foot below ground surface established by the working group in DCN-MTBT-068, was approved by the Regulatory Agencies and the RVO on August 24, 2004.

Review of Last Year

Characterization of targets continued during FY05; all target characterization work was completed in July 2005. Approximately 12.4 acres were added to the original site area (approximately 205 acres) during March 2005 when Munitions and Explosives of Concern (MEC) were found in close proximity to the southeast corner of site ESA-4a in Section 29. Target characterization in this area was completed during June 2005.

In June 2005, the RVO directed that site assessment activities for the MT Demolition Range Exclusion Zone (DREZ) (initial sample area of approximately 7.6 acres) be added to the Scope of Work of the MT Project to assist with future decision making for remediation of the DREZ. The RVO expanded the sample area for the MT DREZ in late July 2005 adding an additional 10.7 acres. Target characterization work in the MT DREZ commenced in July 2005 and was completed in on August 31, 2005. The Demolition Range will be remediated as part of the Miscellaneous Structures Part III Project.

Removal of the RAP Surface on F Street began in August 2005 and was completed in August 2005.

Activities to support permanent revegetation of Site ESA-4a were deferred until early September 2005 to mitigate potential environmental impacts to the burrowing owls that reside in the site area during the summer. Ripping to a nominal depth of 1-foot commenced early in September 2005. Seedbed preparation began in September 2005 and is anticipated to be complete in November 2005.

Look Ahead

Preparation of a second CCR will begin in the first quarter of FY06 and be completed in the second quarter of FY06.

3.3.6 Miscellaneous Northern Tier Soil Remediation

Status - Complete

History

- Design began in September 1998 and was completed in October 1998.
- Fieldwork began in April 1999.
- Fieldwork completed in October 1999.
- Final Inspection was held on October 7, 1999.
- Project accepted as complete (CCR approved) by the Regulatory Agencies on April 20, 2000.
- Record documents transferred to RVO Document Tracking Center on June 7, 2000.
- Additional CSV identified during the summer of 2002 and CSV removed in early 2003. CCR addendum issued in March 2004.

3.3.7 Miscellaneous Southern Tier Soil Remediation

Status - Active

History

- Design began in September 1998 and was completed in October 1998.
- Fieldwork began in April 1999.
- Fieldwork completed in September 1999.
- Final Inspection was held on October 7, 1999.
- Project accepted as complete (CCR approved) by the Regulatory Agencies on July 20, 2000.
- Record documents transferred to RVO Document Tracking Center on August 29, 2000.
- This project was reopened due to soils from the SCL and the South Lake Ditches, located in Section 1 and 2, identified by the BAS to be removed. These soils are referred to as Deep Acute. Work to remove these soils and place them in the HWL began in September 2004.

Review of Last Year

Work performed in the fall of 2004 at sites SSA-2a and SSA-2b involved CSV excavation of acute HHE level soils at depth and backfilling of the excavated sites. A total of 4,254 bcy of CSV was excavated from the SSA-2a deep acute CSV sites and 3,565 bcy of CSV was excavated from the SSA-2b deep acute CSV sites. The work was performed under the Bald Eagle Management Area (BEMA) guidelines and was completed in December 2004.

An addendum to the MSTS CCR was submitted to the Regulatory Agencies in June 2005.

Late in FY04, the USFWS tilled a TRER sites near the SCL (and the Visitor's Center) in Section 2 as part of the remediation plan for TRER sites. During the tilling, an air monitoring station near the Visitor Center indicated higher than acceptable contaminants. Planned post-TRER remediation soil samples identified HHE and Biota soil contamination. Historical photographic analysis indicated that dredging activities of the Lateral in the 1950s spread contamination onto

the Lateral's banks. To address this issue, the PMC conducted additional field sampling to delineate the contaminated area from which a DCN and a Subcontract Statement of Work for remediation of contaminated soils will be prepared. Field sampling began in February 2005 and was completed in September 2005. The sampling determined that the contamination extends into Section 35. Remediation will include excavation and disposal of approximately 51,000 bcy of both HHE and Biota soils, backfill of excavated areas, backfill and revegetation of disturbed areas. The DCN preparation and procurement activities began in May 2005, and are expected to be completed in early FY06.

Look Ahead

The DCNs to address remediation of the SCL in Sections 2 and 35 (Miscellaneous Southern Tier Soils and Section 35 Soils) along with the procurement activities are expected to be concluded in early FY06. The PMC plans to award a contract to remediate the SCL Biota and HHE soils in the second quarter of FY06. The Biota soils will be disposed in the Basin A Notch area or Basin A project. The HHE will be placed in the HWL until available capacity is used and then into the ELF. The work should be finished in the summer of 2006 and revegetation completed in the fall. Another CCR specific to this work will be prepared and added to both the MSTS and Section 35 project files.

3.3.8 Section 36 Bedrock Ridge Groundwater Plume Extraction System

Status – Active

History

- Design began in February 1997 by the RVO and was completed in March 1999.
- Contract award made to Morrison Knudsen, May 19, 1999; letter dated May 25, 1999 sent to the Regulatory Agencies informing them that Shell Oil Company (Shell) had assumed lead party responsibility.
- Fieldwork began in July 1999 and was completed in February 2000.
- One year Operational Verification of System Performance was completed in March 2001.
- A two-month-long extraction test began in September 2004 to determine the aquifer response based on use of the monitoring well as an extraction well. Based on the results of the long-term pump test, a DCN will be prepared to best achieve plume capture.

Review of Last Year

A fourth extraction well was installed in the Bedrock Ridge area between DW-1 and DW-2 Long term pump tests conducted on a monitoring well in the area indicated that a new extraction well would allow capture of the entire plume. The well was installed and became operational in August 2005.

Look Ahead

A CCR is being prepared to document construction through the current system enhancement. Operational verification and Regulatory Agencies agreement that plume capture as been achieved is anticipated by July 2006.

3.3.9 South Plants Structure Demolition and Removal

Status - Complete

History

The South Plants Structure Demolition project is divided into two phases and five work packages (WP).

Phase I - Work Packages 1-4

- 100 Percent Design Package for Phase I (WPs 1-4 – non-agent) was completed and issued to the Regulatory Agencies in October 1998.
- Phase I (WPs 1-4) consist of nonagent-related structures and is field complete. A total of 148 structures were demolished, with debris from 138 structures transported to Basin A and debris from 10 structures transported to the HWL. The CCR for Phase I was approved by the Regulatory Agencies on September 29, 2000.
- Record documents transferred to RVO Document Tracking Center on October 18, 2000.

Phase II – Work Package 5

- 100 Percent Design Package for Phase II (WP5 – agent) was completed and issued to the Regulatory Agencies in October 1999.
- Phase II (WP5) mainly consists of agent-related structures.
- A total of 50 structures were demolished, with debris from 49 of the structures transported to the HWL for disposal.
- Fieldwork was completed in May 2001.
- Project accepted as complete (CCR approved) by the Regulatory Agencies on July 2, 2002.
- Record documents transferred to RVO Document Tracking Center on September 16, 2002.

3.3.10 Miscellaneous RMA Structures Demolition and Removal

Status - Active

History

- Design began in November 1998 and was completed in January 2000.
- Phase I Structure Demolition original SOW was completed in November 2000. A total of 102 structures within Phase I have been demolished, with debris from 87 structures transported to Basin A and debris from 15 structures transported to the HWL.
- The final CCR for Phase I, including demolition of Building 809, (added scope) was transmitted to the Regulatory Agencies in May 2002, with the Regulatory Agencies acceptance on September 30, 2002. Revision 1 of the CCR was transmitted to the Regulatory Agencies on July 1, 2003.
- Record documents transferred to the RVO Document Tracking Center September 30, 2002.
- DCN-MSD2-002 was prepared to update specifications and drawings and to add the removal of debris piles to the design; the DCN was approved in October 2003.

- Phase II began in August 2003.
- An additional 30 debris sites from several areas located throughout the RMA were identified by various Parties and were added to the Phase II scope of this project. Remediation of these sites began in September 2004.

Drummed Waste Handling and Disposal *Status - Completed*

- The drum processing and disposal task for drums in the South Plants/Miscellaneous Structures began operations in June 2000 and completed task in December 2000.
- Close to 13,000 items were processed through the drum shredder and disposed of in the HWL.
- The drum shredding project completion report was included in the Miscellaneous RMA Structure Demolition and Removal – Phase I CCR.
- The task for drums stored in the North Plants was awarded in August 2000 and completed in December 2000. 4,446 drums were processed, of which 197 poly drums were shredded and the remaining drums were emptied and crushed. All debris was disposed of in the HWL.
- The North Plants drum removal project completion report was included in the Miscellaneous RMA Structure Demolition and Removal – Phase I CCR.

Section 36 Boneyard Screening and M139 Bomblet Destruction Task *Status - Completed*

- Discovery, handling and destruction of M139 bomblets and final screening and debris removal of the Section 36 Boneyard is documented in the Miscellaneous RMA Structures Demolition and Removal Project Phase I CCR. See the section entitled "UXO Emergency Response" for further information.

Review of Last Year
As part of Phase II, work to remove and housekeep the additional 30 debris sites was completed in October 2004. Two additional structures were removed: a concrete footer east of the North Plants (Site MD2511) and a foundation along the SCL (Site NN0202).

A Sampling and Analysis Plan (SAP) was prepared to remove access restrictions for Building 884. The USFWS has identified this building for future use, for historical interpretation and refuge use.

Look Ahead
The CCR for Phase II is expected to be approved in the first quarter of FY06.

Upon approval from the RVO, the PMC will demolish Building 312, the Fire and Emergency Services Building, and Building 307, potable water, meter pits and transport the debris to the HWL and the Basin A Consolidation Area Notch for disposal. This work will be dispositioned as part of Section 36 BOA.

Additional documentation will be prepared and incorporated into the design to support the refinement of some ROD identified "No Future Use" structures to "Future Use" structures. The

Demolition Range in Section 29 is planned for closure in FY07 and all other Phase III structures are scheduled for demolition beginning in FY09. The CERCLA Wastewater Treatment Facility will be dismantled beginning in July of 2010.

3.4 PHASE II – SOUTH PLANTS AREA

3.4.1 Buried M-1 Pits Soil Remediation

Status - Complete

History

- Treatability Study was completed in 1999 and a Treatability Study Report was issued in early 2000.
- Cement Soil Stabilization was selected as the best option for meeting the ROD goals and standards for stabilizing the contaminated soil prior to disposal in the HWL.
- Design began in January 2000 and was completed in January 2001.
- Fieldwork awarded in February 2001 and completed in November 2001.
- Project accepted as complete (CCR approved) by the Regulatory Agencies on July 18, 2002.

3.4.2 Hex Pit Soil Remediation

Status - Complete

History

- In-Situ Thermal Desorption (ISTD) was selected as the remedy method (March 2000).
- Shell Corporation donated the patent rights to the ISTD technology to the University of Texas at the end of 1999.
- TerraTherm (TT) LLC, was formed as the sole licensee to use this technology in early 2000.
- Design began in February 2000 and was completed in March 2001.
- TT mobilized in September 2001 and began site preparation in October 2001.
- System evaluation began on March 18, 2002, after failure of remedy method, with the decision to terminate on April 17, 2002.
- The working group, with concurrence of Restoration Advisory Board (RAB) members selected soil excavation and disposal in the HWL. Due to the change in the method of remediation, a ROD Amendment was required.
- A Treatability Study was performed to demonstrated Hex Pit leachate and HWL liner compatibility, and completed in November 2002.
- ROD amendment began in June 2002, with the Regulatory Agencies approval on March 25, 2003.
- Redesign of the Hex Pit Soil Remediation Project began in October 2002 and was completed in October 2003.

- Excavation and disposal to the HWL began in November 2003 and was completed in January 2004. Approximately 4,310 bcy were placed in the HWL (2,795 bcy of HHE, 1,436 bcy of P1 soils, and 79 bcy of debris).
- The project was accepted as complete (CCR approved) by the Regulatory Agencies on July 21, 2004.

3.4.3 South Plants Balance of Areas and Central Processing Area Soil Remediation – Phase II

Status - Active

History

- The Draft Design Scope of Work (DDSOW) was submitted to the Regulatory Agencies in September 1998. The South Plants Central Processing Area (SPCPA) Soil Remediation and South Plants Balance of Areas Soil Remediation were separated into two phases.
- The Phase II Design Deadline (95 Percent Design) was submitted August 7, 2000.
- The Phase II 100 Percent Design Package was submitted to the Regulatory Agencies in June 2001. Phase II includes the excavation of HHE soil in the Central Processing Area (CPA), consolidation of biota soil, and the construction of a soil cover for all the South Plants Area. The implementation of this design will be accomplished in two distinct parts: 1) Excavation of HHE soil, consolidation of biota soil, and subgrade construction; and 2) Final cover construction.
- The Phase II Part 1 remediation began in December 2001.
- During Phase II Part 1 approximately 16,000 bcy of HHE soil from CPA was excavated and transported to the HWL. 124 foundations were removed from the CPA. 136 foundations were removed in Balance of Areas, 300,000 bcy of biota soil excavated and 150,000 bcy excavated from Borrow Area 11 and placed in Complex Army Trenches, and 1.3 million bcy of gradefill was excavated and placed in CPA. Phase II Part 1 remediation was completed in June 2003.
- Cover redesign began in April 2003 to meet the RCRA-Equivalent Cover specifications.
- The procurement cycle for the SPCPA and BOA subgrade construction was initiated in January 2004 and the subcontract was awarded on June 14, 2004. Mobilization activities began in early July 2004. The work was completed in November 2004.
- The cover redesign work was dependent upon the Basin F/Basin F Exterior Soil Remediation – Part II project to provide resolution of the remaining Regulatory Agencies design issues pertaining to RCRA-Equivalent Covers.
- The BA characterization sampling and testing were performed to find acceptable soils from within BA 10 for the RCRA-Equivalent Cover and soils with acceptable fines content and agronomic characteristics for the 3.5-foot cover from BA 3.

Review of Last Year

The Phase 2 – Part 2 subgrade construction, consisting of approximately 350,000 cy of subgrade, was completed in December 2004. Final inspection of the subgrade was held in January 2005.

The CCR for Phase 2 – Part 1 was completed in December 2004 and combined into an overall CCR for Phase 2; approval is expected in the first quarter of FY06.

The redesign of the SP Cover as a RCRA-Equivalent Cover was combined with adjacent projects to form the ICS. Work on the SP Cover 95 Percent Design began in January 2005 as part of the ICSD. The ICS combines the remaining subgrade work, 2-foot and 3-foot covers, and five RCRA-Equivalent Covers to be constructed within Section 36 and the South Plants remediation areas into one project design. Engineering Controls and a BA use plan for BA 3 and BA 10 are also included in this design.

Look Ahead
Submittal of the ICS 95 Percent Design (which will include the SP Cover) to the RVO for the Regulatory Agencies review has been delayed from July 2005 to March 2006 due to significant design issues raised by the Regulatory Agencies regarding the SDT RCRA-Equivalent Cover Design. The 100% ICSD is planned for submittal in August 2006.

The construction sequence for the ICS was developed in FY05. The construction sequence is based upon the following constructability concerns: 1) minimize the impacts to continuing waste placement in the Basin A Consolidation Area Notch, 2) maintain drainage away from completed cover areas, 3) minimize crossing haul routes and transporting material over completed cover areas, and 4) maintaining a continuous sequence of RCRA-Equivalent Cover construction.

Work will begin on erosion maintenance via interim revegetation of the SP CPA and BOA site in the spring of 2006. This is required due to a revised schedule for construction of the SP RCRA-Equivalent Cover.

3.4.4 South Plants Balance of Areas and Central Processing Area Soil Remediation – Phase I

Status - Complete

History

- The Draft SOW was submitted to the Regulatory Agencies in September 1998. This acceleration was essential in order to support the requirements of a 3:1 ratio of soil to debris the HWL. HHE soil excavation must be concurrent with WP 5 of the South Plants Structure Demolition project to support this effort. The SPCPA Soil Remediation and South Plants Balance of Areas Soil Remediation were separated into two phases.
- The Phase I 100 Percent Design Package was submitted to the Regulatory Agencies in March 2000. Phase I included the excavation of HHE soil within the South Plants Balance of Areas. Phase I activities commenced in spring 2000 and were completed in October 2001.
- Project accepted as complete (CCR approved) by the Regulatory Agencies on September 24, 2002.

3.5 PHASE III – SECTIONS 35 AND 36 SITES

3.5.1 Sanitary Sewer Manhole Plugging – Phase II

Status – Planning

History

- The Final Design Scope of Work (DSOW) was issued in July 25, 2002.
- The majority of the sanitary sewers included in the scope serve structures that are currently scheduled for demolition under Phase III of Miscellaneous RMA Structure Demolition and Removal Project. Therefore, the Sanitary Sewer Manhole Plugging Project – Phase II design has been placed on hold and is scheduled to resume in 2009 to coincide with the implementation of Phase III of the Miscellaneous RMA Structure Demolition and Removal Project.
- The design will commence at the 95 percent level as identified in the Final DSOW.

Review of Last Year

No work was performed in FY05 on this project.

Look Ahead

No work is planned for FY06.

3.5.2 Section 36 Balance of Areas Soil Remediation

Status – Active

History

- Design began in December 2000.
- The 30 Percent Design Package issued to the Regulatory Agencies in May 2001.
- The issue of Maximum Credible Event (MCE) was introduced to the project in December 2001. Due to MCE issues, the plan was for two designs, MCE areas and non MCE areas.
- Following revised MCE determinations, "it is not possible to determine a MCE for this project,"(3rd quarter FY 2002) from the Department of Defense Safety Board (DDESB), the scope reverted back to a single design for the entire project.
- Final 100 Percent Design Package was completed in April 2003. This included a Sampling and Analysis Plan (SAP) to Determine Potential Residual Biota Risk for Soil Cover Deletion Areas.
- Implementation start occurred on May 19, 2003. The work has been divided into two phases due to budget constraints. Phase I includes all remediation and backfill. Phase II includes excavation and grading for contours to allow run-off from Basin A, Complex Trenches, and Shell Trenches.
- A Surface Sweep by UXO personnel began late in June 2003 and was finished in August 2003. An area within the boundaries of Site CSA-4 is the Explosive Site Safety Submission (ESSS) boundary, which is believed to have the greatest potential to produce MEC during the remediation process. This boundary was established using a characterization process, which included a surface sweep using magnetometers to help identify which areas, had the densest sub-surface debris.

During this characterization process the PMC UXO sweep team members recovered five M15 White Phosphorus grenades. A Site Safety Submission was prepared by the project team approved by the DDESB; remediation was completed in April 2004.

- In FY03, the operations subcontractor for Basin A removed biota soils from an area of Section 36 Balance of Areas and placed them as gradefill in Basin A.
- A subcontract for soil remediation was awarded in July 2003 to excavate and transport HHE soils to the HWL, and Biota and Priority 1 soils to Basin A.
- The subcontractor mobilized in September 2003 to remediate HHE and debris designated by the ROD for placement in the HWL, and all other debris for placement in Basin A. The original SOW was completed in January 2004.
- Scope changes identified in FY04 included excavation and disposal of additional P1 soils along the Complex (Army) Trenches boundary and the excavation of additional chemical sewer lines. Sampling results indicated additional excavation was required to meet the ROD-specified width of 20 feet and a depth of either 10 feet or 2 feet below the bottom of pipe, whichever was greater. This action was consistent with the chemical sewer line SAP and Appendix M-1 to the 100 Percent Design.

Review of Last Year

Characterization of 14,472 targets resulting from the initial and Quality Assurance (QA) geophysical surveys in Section 36 BOA was completed in March 2005. This includes 6500 targets around the Building 725 blast channels.

The remaining Section 36 BOA HHE soil remediation began in September 2004 and was completed in November 2004. This included approximately 1,100 cy of HHE soils and 9,300 cy of ROD-identified HHE soils around the Shell Trenches Disposal Area were removed and placed in the HWL.

Excavation of approximately 46,800 cy of Biota soils in Section 36 BOA was completed in December 2004. Excavation and stockpiling of soils with petroleum odor was completed in April 2004; this soil was placed in the HWL in August 2005.

Decision Document DD-S36BOA-01 was approved; it addressed three topics: re-instatement of the 2-foot cover over a portion of the area, expansion of the SDT RCRA-Equivalent Cover over the former drum storage area and the SP RCRA-Equivalent Cover over the chemical sewer wedge area, and post-excavation sampling in Section 36 BOA.

The final inspection of Section 36 BOA-Part 1 was held in April 2005. Additional DCNs were approved for characterization of identified petroleum soils in site CSA-4 and finalization of subgrade contours north and west of Basin A.

Mobilization for subgrade and grading activities, began in April 2005; work will be completed by October 2005. This subcontract includes the Shell Trenches Subgrade, grading in Section 36 BOA to prepare the subgrade for the 2- foot covers and drainage features, and a portion of the Subgrade construction in Basin A.

The final grade of the Section 36 BOA drainage channel was raised 3 feet due to revised engineering design criteria, requiring additional subgrade soils (approximately 91,000 cy) in the cover area. The next phase of grading activities is expected to begin in September 2005.

Look Ahead
The CCR for Section 36 BOA – Part 1 is planned for submittal to the RVO for review in October 2005.

An ESD will be completed to restore the Section 36 BOA 2-foot Covers around the Shell Trenches Disposal Area.

The PMC is preparing DCNs addressing additional areas requiring a 2-foot cover and removing areas from this project to be included in other projects based upon the Section 36 Balance of Areas Decision Document. Specifically, these areas include the South Plants chemical sewer corridor originating at the South Plants and situated between 7th Avenue and the Lime Settling Basins the 2-foot cover area, and the former Drum Storage Area located south of and adjacent to the Shell Disposal Trenches. These areas will be addressed in the ICS Design (as part of the SP and Shell Disposal Trenches projects, respectively).

3.5.3 Secondary Basins Soil Remediation

Status - Complete

History

- Design began August 1999 and was finalized in August 2000.
- Implementations are divided into two parts: Part 1 includes HHE removal in support of demolition of the North Plant structures to maintain an appropriate soil to debris ratio at HWL. Part 2 includes excavation and disposal of biota and Priority 1 soils into Basin A.
- HHE soil removal began in June 2001 and completed in September 2001.
- Verification sampling to support backfill instead of 2-foot soil cover completed in the summer of 2001; results indicated that there was no material remaining in the secondary basins project area that contained contaminants above the HHE criteria for the Chemical of Concern or contained contaminants that could affect groundwater.
- ESD reflecting change from soil cover to backfill approved in January 2002.
- Excavation of biota and Priority 1 soils began in June 2002 and was completed in February 2003.
- The project was accepted as complete (CCR approved) by the Regulatory Agencies on July 15, 2004. Record document transferred to the RVO DTC on July 20, 2004.

3.5.4 Complex (Army) Disposal Trenches Remediation - Cover

Status - Active

History

- Design began in December 2002.
- The 30 Percent Design Package was submitted to the Regulatory Agencies in August 2003.
- As outlined in a letter to the Regulatory Agencies in June 2003, the strategy for this project design schedule has been to follow the Basin F/Basin F Exterior – Part 2 Design (RCRA-Equivalent Cover Design).
- Approximately 150,000 bcy of Priority 1 soil excavated from Borrow Area 11 were placed in Complex Army Trenches by the SPCPA project in FY03 as gradefill. This closed Borrow Area 11.
- The RVO/PMC linked the start of 60 Percent Design to the completion of the Regulatory Agencies review and comment period for the Basin F/Basin F Exterior – Part 2 95 Percent Design. The Basin F/Basin F Exterior – Part 2 Design comments were received in April 2004.
- The Complex (Army) Trenches Remediation design was separated into two phases: Phase I – Subgrade Construction and Phase II – Cover Construction. The subgrade design started in May 2004 and the 95 Percent Design was completed in September 2004.
- During FY04, additional scope was developed for BAs 10 and 9c soils characterization for use as RCRA-Equivalent Cover soils and a surface sweep for the subgrade phase of the design were performed.

Review of Last Year

Comments on the 95 Percent Subgrade Design were received from the Regulatory Agencies in October 2004. The 100 Percent Subgrade Design was submitted to the Regulatory Agencies in March 2005.

The ICSD approach to the RCRA-Equivalent Cover was proposed after the Basin F/F Exterior and shell Trenches 95 Percent Designs were submitted. The ICS concept will incorporate the design for SP, Basin A, Lime Basins, and Complex Army Trenches (CAT) RCRA-Equivalent Covers into one design document. Submittal of the 95 Percent ICSD is planned for March 2006, dependent upon the Regulatory Agencies approval of the Shell Trenches 100 Percent Design (expected in December 2005).

A subcontract was awarded in September 2005 to construct the CAT Subgrade including placement of approximately 914,801 bcy of gradefill from the Section 36 BOA excavation area and approximately 283,592 bcy of gradefill from BA 10 into the CAT.

Look Ahead

The CAT Subgrade construction will continue through FY06 and into FY07. The subcontractor is expected to begin the placement and compaction of subgrade in the CAT area starting in November 2005.

3.5.5 Shell Disposal Trenches Remediation – Cover

Status - Active

History

- Design began in December 2002; the 30 Percent Design Package was submitted to the Regulatory Agencies in August 2003.
- As outlined in a letter to the Regulatory Agencies in June 2003, the strategy for this project design schedule has been to follow behind the Basin F/Basin F Exterior – Part 2 Design (RCRA-Equivalent Cover Design).
- The RVO/PMC linked the start of 60 Percent Design to the completion of the Regulatory Agencies' review and comment period for the Basin F/Basin F Exterior – Part 2 95 Percent Design. The Basin F/Basin F Exterior – Part 2 Design comments were received in April 2004.
- The comments led to a recommendation by the RVO/PMC team for the Shell Disposal Trenches RCRA-Equivalent Cover to be the first of the covers to be constructed. In addition, the Regulatory Agencies requirement for the inclusion of moisture probes will allow the earliest start of data collection.
- The Shell Trenches RCRA-Equivalent Cover Design was separated into two phases: Phase I – Subgrade Construction and Phase II – Cover Construction. The subgrade design (started in April 2004) and the 95 Percent Design was completed in July 2004.
- The RCRA-Equivalent Cover Design began in June 2004.

Review of Last Year

The 100 Percent Design was issued in December 2004 for the RCRA-Equivalent Cover Subgrade Design.

Subgrade construction commenced in April 2005. This work included excavation of approximately 128,000 cy of soils from Section 36 BOA (southern) and placement of the soils in the SDT subgrade area. Approximately 12,000 bcy of soils within the SDT project boundaries were regraded and compacted. The subgrade was completed in July 2005.

The 95 Percent Design for the RCRA-Equivalent Cover was completed and sent to the RVO for the Regulatory Agencies review in February 2005. Due to significant design issues raised by the Regulatory Agencies the 100 Percent Design will not be submitted to the Regulatory Agencies for review until December 2005. In addition, an ESD describing changes to the RCRA-Equivalent Cover area (i.e., inclusion of the Drum Storage Area and the 2-foot Cover) was submitted for the Regulatory Agencies review in June 2005. The ESD is expected to be approved in early FY06.

In June 2005, a DCN (to the CAT Subgrade Project) was issued for the Regulatory Agencies approval to stockpile and test for acceptance, RCRA-Equivalent Cover soils in BA 10 for the SDT project. The stockpiling of "Acceptable Zone" (AZ) cover soil for the SDT RCRA-Equivalent Cover began in October 2005. This includes the excavation, stockpiling, and testing of approximately 160,000 bcy of cover soils in BA 10.

Look Ahead
Submit the 100 Percent Design to the Regulatory Agencies for approval by December 1, 2005.

Construction of the SDT RCRA-Equivalent Cover is scheduled to begin in June 2006, following stockpiling and testing AZ soil and the Regulatory Agencies approval of the 100 Percent SDT Design. The construction of the cover will include placement of the BBM, chokestone, and the RCRA-Equivalent Cover System along with construction of lysimeters and moisture monitoring devices followed by final vegetation, including one irrigation season for the vegetated cover. The SDT RCRA-Equivalent Cover soils will be supplied from the approved cover stockpile in BA 10. The Final Inspection will occur late in the summer of 2007; after the first irrigation season.

Engineering controls for the SDT (except for the Erosion/Settlement Monuments) are part of an overall approach for Section 36/SP Integrated cover system and will be installed near the end of the ICS construction sequence.

3.5.6 North Plants Soil Remediation

Status - Active

History

- All soil remediation (SAR) sites were transferred to the North Plants Structure Demolition and removal project in FY01. The design of the soil cover remains in this implementation project.
- During the North Plants Structures Demolition project, a petroleum-contaminated soil was discovered, along with free product on the water table. The discovery of the petroleum-contaminated soils resulted in a revised scope to the North Plants Soil Remediation project, and a design analysis.
- Design began in June 2003. The SAP was presented in July 2003 and approved in November 2003 to further delineate the free product plume within the North Plants boundary and determine a plan for remediation.
- Sampling, analysis, and characterization were conducted between November 2003 and February 2004 to determine the extent of the petroleum contamination. A Petroleum Release Evaluation Report describing the historical diesel fuel spill, and the current conditions of the water table was prepared and presented to the Regulatory Agencies in March 2004.
- Work on the DDSOW began in July 2004 and the DSOW was submitted in September 2004. It includes the design of the Free Product Recovery System.

Review of Last Year
The North Plants (NP) Soil Remediation 30 Percent Design was submitted to the Regulatory Agencies for review in January 2005. The 95 Percent Design Deadline has been delayed due to issues raised by the Regulatory Agencies regarding Free Product (FP) characterization and removal from groundwater. The water table has risen as a result of off-post development resulting in a reconsideration of alternatives for the remedy regarding the FP.

The RVO and Regulatory Agencies have agreed to prepare a FP monitoring plan to generate a more accurate estimate of the FP volume and thickness. The monitoring plan will include a decision rule for FP removal. Based upon the decision rule, the NP remediation design and ESD are expected to proceed independently.

Look Ahead
Based on recent well bail down tests, an interim monitoring program is being proposed for the fuel oil spill area. Installation of a Free Product Recovery System will be proposed if the monitoring program indicates free product re-accumulating in the area. The interim monitoring program will be initiated after the Regulatory Agencies concurrence, which is expected in the 1st quarter of FY06.

Submit the ESD for elimination of the 2-foot Cover concurrent with the 95 Percent Design. The 95 Percent Design is scheduled for submittal in March 2006. The 100% submittal is scheduled for August 2006.

3.5.7 Section 35 Soil Remediation

Status – Active

History

- Design began in December 1998.
- An ESD was submitted and approved by the Regulatory Agencies to eliminate further remedy of the Former Chemical Sewer site (NCSA-6a) located in Sections 26 and 35, as the work was already performed in 1982. A portion of the surficial biota soil that fell in Section 26 was transferred to the Secondary Basins Soil Remediation Project – Part 1 during the 30 Percent Design Package.
- The Final Design for Section 35 was completed in February 2002.
- Remediation for this project was performed by the same subcontractor on the Secondary Basins project for Part 2. Excavation of contaminated soils began in June 2002 and was completed in February 2003.
- The project was accepted as complete (CCR approved) by the Regulatory Agencies on July 15, 2004. Record documents transferred to the RVO DTC on July 20, 2004.

Review of Last Year
Late in FY04, the USFWS tilled a TRER site near the SCL (and the Visitor's Center) in Section 2 as part of the remediation plan for TRER sites. During the tilling, an air monitoring station near the Visitor Center indicated higher than acceptable contaminants. Planned post-TRER remediation soil samples identified HHE and Biota soil contamination. Historical photographic analysis indicated that dredging activities of the Lateral in the 1950s spread contamination onto the Lateral's banks. To address this issue, the PMC conducted additional field sampling to delineate the contaminated area from which a DCN and a subcontract Statement of Work (SOW) for remediation of contaminated soils will be prepared. Field sampling began in February 2005 and was completed in September 2005. Remediation will include excavation and disposal of approximately 77,000 bcy of both HHE and Biota soils, backfill of excavated areas, and revegetation of disturbed areas. The DCN preparation and procurement activities began in October 2005 and are expected to be completed in early FY06.

Look Ahead
The DCNs to address remediation of the SCL in Section 2 and 35 (miscellaneous Southern Tier Soils and Section 35 Soils) along with procurement activities are expected to be concluded in early FY06. The PMC plans to award a contract to remediate the SCL Biota and HHE soils in the second quarter of FY06. The Biota soils will be disposed in the Basin A Notch area. The HHE will be placed in the HWL until available capacity is used and then into the ELF. The work should be finished in the summer of 2006 and revegetation completed in the fall. Another CCR specific to this work will be prepared and added to both the MSTS and Section 35 project files.

3.5.8 North Plants Structure Demolition and Removal

Status - Complete

History

- The 100 Percent Design Package for the Structures Demolition was delivered to the Regulatory Agencies in July 2001.
- The 100 Percent Design Package for the Destruction of Specialized Equipment was delivered to the Regulatory Agencies in April 2001.
- Soil remediation and chemical sewer removal have been transferred from the North Plants Soil Remediation Project and have been included in the design.
- A portion of the SOW, which is identified under the Chemical Weapons Convention (identified in the schedule as Specialized Equipment) started in May 2001. A stop work order was issued by the RVO in July 2001 (for chemical weapons treaty declared equipment only) due to the lack of an approved "verification plan" to document destruction of declared equipment. The subcontractor completed the remaining SOW other than the declared equipment in September 2001 and demobilized from the site. The subcontract for the North Plants Structures Demolition and Removal Project was awarded on October 10, 2001. This subcontractor has completed the destruction of the remaining "specialized equipment". This work began in December 2001.
- In June 2001, an SAP was issued with the design and approved in July 2001. The purpose is primarily to provide the Regulatory Agencies with groundwater data, which they will use to determine where confirmatory samples will be taken. Verification samples were taken in support of potentially eliminating the requirement for a soil cover much like what occurred in the Secondary Basins Soil Remediation project. If the results of the confirmatory samples are favorable, an ESD will be prepared for the Regulatory Agencies review and public comment for the purpose of eliminating the requirement for a soil cover.
- All HHE soil and biota soil associated with Study Area Report sites have been excavated and disposed in the HWL. Approximately 2,100 linear feet of chemical sewer downstream from Sump 1727 has been excavated and backfilled. Fifty-two structures have been demolished and completely removed.
- All treaty equipment was destroyed in 2001 with the exception of ten Sarin (GB) fill machines and 23 drums containing valves, miscellaneous items, residues, asbestos, or salts. These items required additional decontamination. To decontaminate this

equipment, a vapor containment structure was built and decontamination was completed in April 2003.

- All treaty equipment destroyed in 2001 has been disposed of in the HWL. The ten destroyed fill machines were inspected by treaty personnel and were disposed in the HWL in 2003.
- Implementation Finish (Final Inspection) was in June 2003.
- Work began on the CCR in June 2003 and continued through FY04. The CCR was delayed while an ESD for the increase in soil volume excavation was prepared and approved. The ESD was approved on September 28, 2004.
- This project was accepted as complete (CCR was approved) by the Regulatory Agencies on September 30, 2004. Record documents transferred to the RVO DTC on February 15, 2005.

3.6 PHASE IV – BASIN F/LIME BASINS

3.6.1 Basin F Wastepile Remediation

Status - Active

History

- The RVO submitted the Wastepile Treatability Study Draft Final Report to the Regulatory Agencies in November 2000.
- ICD submitted to the Regulatory Agencies in January 2001.
- The 95 Percent Design Package was submitted to the Regulatory Agencies in July 2002.
- The public comment period for the 95 Percent Design Package ended in August 2002.
- The Final 100 Percent Design Package was approved in December 2002.

Review of Last Year

A design revision on the BFWP Remediation project began in December 2004. This revision relocates project facilities which will be used by the BFWP Remediation project and pending approval of the ROD Amendment, by the proposed Former Basin F Principal Threat Soil Remediation project. The facilities that were relocated include the Drying Facility, Decontamination Pad, Stormwater Transfer Lines, and Haul Road to the ELF. The DCN was approved by the Regulatory Agencies in June 2005.

The solicitation for a subcontractor to remediate the BFWP was combined into a single package with ELF Operations. This single subcontractor will perform both activities, excavating and transporting BFWP materials and placing these materials into the ELF. This subcontract was awarded in August 2005.

A separate subcontract to construct the Drying Facility/Leachate Storage Facility was awarded in May 2005. Work began in June 2005. The Implementation Start milestone was met with funding of this work.

Look Ahead

Construction of the Drying Facility/Leachate Storage Facility will be completed by December 2005. Site Preparation work will be completed in March 2006.

Mobilization and pre-excavation activities for the BFWP project will begin in September 2005. The Order Control Evaluation/Slow Start will begin in April 2006 upon receiving the Regulatory Agencies approval to place waste in the ELF. After the results of the Slow Start have been evaluated, excavation of the BFWP is expected to begin at the full operations rate.

Excavation of the BFWP is planned to be performed by sequentially removing existing BFWP cap components and then progressively excavating the waste materials in two approximately equal lifts between 12 and 19 feet each. Controlling the area exposed and daily operating hours based upon atmospheric conditions will limit nuisance odors to close proximity of the BFWP and ELF. Excavation is anticipated to be performed over seventeen months (two construction seasons).

3.6.2 Former Basin F Principal Threat Soil Remediation

Status - Active

History

- Project planning and preparation of the Solidification Treatability Study protocol began in April 2001.
- Procurement of a Solidification Treatability Study laboratory subcontract began in August 2001.
- Field activities to collect soil samples were conducted in November and December 2001.
- Laboratory Testing began December 17, 2002.
- The Treatability Study progressed to near completion, when a revised remedy for the Section 36 Lime Basins site was proposed. The proposed revised Lime Basins remedy is contain-in-place, in lieu of excavation and disposal in the ELF. The revision to the Lime Basins remedy would make the ELF Lime Basins disposal cell available. The proposal was made to utilize the available cell for the disposal of Basin F principal threat soil, identified in the ROD for solidification. Therefore, the final tier of the Treatability Study was suspended.

Review of Last Year

The Draft Treatability Study Report (TSR) was completed and issued to the RVO for Regulatory Agencies review in November 2004. The Regulatory Agencies comments on the Draft TSR were received in January 2005. The PMC issued the Final TSR to the RVO for transmittal to the Regulatory Agencies in January 2005. This concluded the Solidification approach to this material.

An alternate remedy for the Former Basin F Solidification Design is the Basin F PT Soil Remediation Design, which replaces in situ soil solidification with excavation and disposal of Former Basin F PT soils in the ELF. This alternative remedy, combined with an alternative

remedy for the Lime Basins, required an amendment to the ROD. The ROD Amendment efforts began in September 2004. The ROD Amendment was approved in October 2005.

To support the Former Basin F PT Soil Remediation, preparation of the odor flux testing workplan began in April 2005. Collection of soil samples for odor and chemical flux analyses was conducted in July 2005. The data from these analyses will supplement existing data for evaluation of the potential magnitude of odor and chemical emissions during remediation activities. Additional sample collection and sampling will be preformed in early FY06. Work continues to prepare a final report for chemical and odor flux testing by March 2006.

A Draft Design Scope of Work for the Former Basin F PT Soils Remediation project will be submitted to the Regulatory Agencies for review in November 2005.

Look Ahead
The 30% Design for the Former Basin F Principal Threat Soils Remediation project will be submitted in January 2006. The 60% Design will be submitted in May 2006 and the 95% Design (Design Deadline Enforceable Milestone) will be submitted in September 2006.

The remediation of PT soils will follow the BFWP remediation, currently planned for 2007.

Note: The sequencing of implementation for the Former Basin F Principal Threat Soil Remediation and Lime Basins Soil Remediation *as reflected in section* 4.2.4 *(of Appendix K)* DETAIL BAR CHART AND TABULAR SCHEDULE, *pages 96-97 of 112 and 106-107 of 112 represents the RVO/PMCs' desired schedule for these projects based on the PMCs' Annual Work Plan. The actual sequencing of these projects will be established during the Design Process (95% and 100% Design Packages, due 4th quarter FY06 thru 2nd quarter FY07). Final Council agreement will be needed if the final sequence is different than provision 6 of the* Resolution Agreement for Proposed Alternative Remedies for Lime Basins and Former Basin F at the Rocky Mountain Arsenal, *which states,* "it is the intent of the Parties that the implementation of the alternative remedy for the Former Basin F Principal Threat soils will occur prior to the implementation of the RCRA-Equivalent cover and isolation/slurry wall components of the Lime Basins alternate remedy. This does not prevent the Parties from agreeing to a different implementation sequence during design."

3.6.3 Basin F and Basin F Exterior Remediation

Status - Active

History

- Design was separated into two parts: Part 1 involves removal of HHE and biota soils on the exterior of the former Basin F area. Part 2 design includes removal of remaining biota soils, final grading, and construction of the RCRA-Equivalent Cover.
- Part 1 design began in August 1999 and was completed in August 2000.
- Part 1 implementation began in March 2002 (fieldwork) and was completed in February 2003.

- Part 2 design began in March 2001.
- The Part 2 95 Percent Design was completed in December 2003. Comments from the Regulatory Agencies were received and responses were prepared. Prior to finalizing this effort, design resources were shifted over to the Shell Trenches Cover Design as a decision was made that the first RCRA-Equivalent Cover would be constructed for the Shell Trenches project beginning in FY05. Therefore, the Basin F Cover 100 Percent Design, which began in May 2004, will be tabled until summer 2006, and the resolution of RCRA-Equivalency issues will be presented in the Shell Trenches Cover Design.
- Borrow Area 4 characterization sampling was completed to identify acceptable soils for RCRA-Equivalent Cover construction.
- A capillary break workplan was developed to confirm that various construction materials would sufficiently form a capillary break at the biota barrier and cover soil layer interface in full-scale covers. The capillary break testing was very successful and confirmed that any of the three scenarios tested would be acceptable for full-scale cover construction.
- The Moisture Probe Assessment draft report was completed and issued to the Regulatory Agencies for review and comment. Although it has been agreed that moisture probes will not be used to determine compliance with the cover performance criterion, the RVO/Regulatory Agencies did agree to use moisture probe sensors to monitor one cover site for a specified duration due to a strong desire by EPA to collect additional data to evaluate how the covers are performing. A draft moisture probe installation workplan was prepared for use by the Shell Trenches Cover project.
- Excavation of Deep Acute HHE CSV soils from the North Central Study Area-4a (NCSA-4a) was completed in September 2004.
- A draft Long-Term Care Program Plan, including related Standard Operating Procedures, was prepared in January and February 2004. The plan provides for long-term monitoring and maintenance following construction of all RCRA-Equivalent 2-foot and 3-foot covers. Comments were received from the Regulatory Agencies and a draft final version of the plan was transmitted in August 2004.

Review of Last Year

The RVO continued to respond to the Regulatory Agencies on comments regarding the Basin F/Basin F Exterior Soil Remediation – Part II 95 Percent Design, including additional design activities, preparation of the Basin F/Basin F Exterior Soil Remediation – Part II 100 Percent Design, and BA 4 soil characterization. Responses to comments on the Basin F/Basin F Exterior Soil Remediation – Part II 95 Percent Design are being modified to be consistent with the revised SDT RCRA-Equivalent Cover 95 Percent Design. Comment resolution will be completed prior to the start of the Basin F/Basin F Exterior Soil Remediation – Part II 100 Percent Design.

Excavation of Deep Acute HHE CSV Soils from the NCSA-4a was completed in September 2004. Backfill, revegetation, Final Inspection, and demobilization of the site were completed in December 2004. The final CCR for Basin F/Basin F Exterior Soil Remediation Part 1 is expected to be issued to the Regulatory Agencies for review in November 2005.

Look Ahead
The Regulatory Agencies comments on the 95 Percent Design will be addressed by March 2005. The Part 1 CCR is anticipated to be approved in the first quarter of FY06.

The final 100 Percent Design of the Basin F Cover project will be issued for the Regulatory Agencies approval in March 2007 based upon issuance of the ICSD RCRA-Equivalent Cover Design in August 2006.

The Long-Term Care Program Plan will be finalized outside the Basin F Cover design but prior to construction completion of the Shell Trenches Cover.

3.6.4 Section 36 Lime Basins Soil Remediation

Status - Active

History

- The Lime Basins Treatability Study Final Report was issued for the Regulatory Agencies approval in September 2000.
- The PMC prepared an Analysis of Alternative Remedies for the Lime Basins remediation and presented it to the Regulatory Agencies in early FY02. The intent was to use the Lessons Learned from M-1 and provide viable remediation alternatives to the Regulatory Agencies. The Regulatory Agencies ultimately directed the RVO to proceed with the ROD prescribed remedy.
- The PMC issued the draft DSOW on May 16, 2002 and the final SOW on July 2, 2002.
- The PMC initiated another treatability study including installation of seven groundwater monitoring wells, collection of geotechnical samples, ROD 3X screening and a demonstration mix pad to test at full scale various mixing approaches. The PMC did this as a direct application of Lessons Learned from the M-1 with the plan to determine appropriate mixing techniques for the lime basins clays and to control odors. The first phase of this (wells, geotechnical testing and ROD 3X screening) took place in September 2002.
- The demonstration mix pad activity was conducted in the first quarter of FY03, and successfully demonstrated wet, plastic lime basins material can be stabilized by blending with soil.
- The 30 Percent Design Package was issued in March 2003.
- The 60 Percent Design Package was issued in September 2003.
- The RVO submitted formal proposed change with justification to the Regulatory Agencies on May 5, 2004. The RVO considered this document to meet requirement of FFA.
- Resolution Agreement signed by RMA Council on July 2004.
- EPA requested Technical Summary of Alternatives (TSA) document to meet same FFA requirements.
- TSA, Revision B submitted on October 26, 2004.
- TSA, Revision D submitted on December 16, 2004.

Review of Last Year
Based on the Regulatory Agencies conceptual agreement on the alternative remedies presented for the Section 36 Lime Basin and Former Basin F PT Soil, no further action will be performed for the original remedy.

A ROD amendment for the LB and Former Basin F PT sites was prepared in September 2004 and signed in October 2005.

Pre-design was performed to collect material for compatibility testing for design of the LB Barrier Wall (a 360-degree slurry wall that will encompass the three historic LB). The pre-design work began in September 2004. It included a field investigation to collect geophysical data on anomalies and geotechnical data of soils and bedrock along the proposed alignment for the Barrier Wall.

Field drilling for geotechnical soil analysis began in January 2005 and was completed in March 2005. The results of the pre-design work will be incorporated into the design of the Section 36 LB.

The ROD Amendment for the Section 36 LB Slurry/Barrier Wall was approved in October 2005 as part of the overall ROD Amendment covering changes in the Section 36 Lime Basins and Basin F Principal Treat Soils.

The Draft DSOW will be submitted for Section 36 LB Slurry/Barrier Wall on November 1, 2005.

With approval of the ROD Amendment, the LB RCRA-Equivalent Cover will be integrated into the ICSD.

Look Ahead
The 30 Percent Design for the Lime Basins Slurry Wall project will be submitted in May 2006. The 60 Percent Design will be submitted in August 2006 and the 95 Percent Design (Design Deadline Enforceable Milestone) will be submitted in December 2006.

The LB RCRA-Equivalent Cover Design is part of the ICSD which is scheduled for the 95 Percent Design submittal in March 2006 and the 100 Percent Design submittal in August 2006.

Note: The sequencing of implementation for the Former Basin F Principal Threat Soil Remediation and Lime Basins Soil Remediation *as reflected in section* 4.2.4 *(of Appendix K)* DETAIL BAR CHART AND TABULAR SCHEDULE, *pages 96-97 of 112 and 106-107 of 112 represents the RVO/PMCs' desired schedule for these projects based on the PMCs' Annual Work Plan. The actual sequencing of these projects will be established during the Design Process (95% and 100% Design Packages, due 4th quarter FY06 thru 2nd quarter FY07). Final Council agreement will be needed if the final sequence is different than provision 6 of the* Resolution Agreement for Proposed Alternative Remedies for Lime Basins and Former Basin F at the Rocky Mountain Arsenal, *which states,* "it is the intent of the Parties that the implementation of the alternative remedy for the Former Basin F Principal Threat soils will

occur prior to the implementation of the RCRA-Equivalent cover and isolation/slurry wall components of the Lime Basins alternate remedy. This does not prevent the Parties from agreeing to a different implementation sequence during design."

Mass Removal System *Status – Active*

Review of Last Year
An agreement was executed between the RVO and the Regulatory Agencies to undertake a groundwater mass removal project within the Lime Basins area. Under this agreement, groundwater with the highest contaminant mass will be extracted and treated at the CERCLA WWTP and returned to be recharged in the vicinity of the extraction well-field. The objective of this groundwater remediation action is to remove significant contaminant mass from the contaminant plume. The groundwater mass removal system will operate until the CERCLA WWTP is decommissioned in 2010.

Note: An Explanation of Significant Differences (ESD) is currently being prepared for the Groundwater Mass Removal Project that encompasses the groundwater mass removal actions being undertaken at both the Lime Basins area and the South Tank Farm area. This ESD will propose the basis of the Groundwater Mass Removal Project as an enhancement to the overall groundwater remedy for RMA. If accepted by the regulatory agencies, the RDIS may be revised to associate the project with the groundwater remedy. Until then, the separate mass removal actions will be discussed and tracked within the RDIS in relation to the geographical locations (South Tank Farm and Lime Basins) within which the actions are being undertaken.

Look Ahead
The groundwater mass removal system will be designed and constructed to begin operation during the spring of 2006.

3.7 SITE-WIDE PROGRAMS

3.7.1 RCRA Cap Equivalency

Status - Active

History

- The design process began in June 1996 and was completed in January 1998.
- Construction of test covers - March 1998 through September 1998.
- Vegetation establishment period - Summer 1998 through Summer 2000.
- Test year period – September 2000 through August 2001.
- The PMC transferred the construction record documents to the RVO Document Tracking Center in June 2000.
- The PMC issued the RCRA Equivalent Cover Construction Report to the RVO and Regulatory Agencies on August 21, 2000.
- Two formal cover inspections were held during the test period, in addition to the final project inspection held September 4, 2001.

- Results of the final project inspection indicated that all four test covers were successful in meeting performance criteria and passing the field test.
- A draft final report was issued on November 29, 2001.
- The test covers were monitored quarterly through FY04. They continue to perform successfully and provide information to support full scale cover construction.
- A formal cover inspection for the 2004 operating year was conducted on August 31, 2004.

Review of Last Year
The test covers were monitored through FY05 on a quarterly basis and they continue to perform successfully and provide information to support full-scale cover construction. The monitoring data logger occasionally malfunctioned creating a problem in obtaining certain data on a consistent basis. A formal cover inspection for the 2005 operating year was conducted on September 1, 2005.

Look Ahead
With construction of the Shell Trenches Cover scheduled to begin in FY06, the RVO may propose to revise the type of monitoring conducted at the test covers. Appropriate data for the post demonstration geotechnical evaluation has been compiled to enable completion of the RCRA-Equivalent Cover Demonstration project final report in FY 06.

3.7.2 Borrow Areas

Status - Active

History
- 100 Percent Design Package issued to the Regulatory Agencies in October 1998.
- Annual updates completed each year since 1998.
- 1997 Committee Agreement included management of Priority 1 soil sites under the Borrow Management Plan.
- June 2003 Committee Agreement included management of TRER soil sites under Borrow Management Plant and documented in annual updates. After all remedy actions for Priority 1 and TRER sites are complete, a final CCR will be written.

Review of Last Year
During FY05, the PMC/RVO Team updated the Borrow Areas and Residual Ecological Risk (RER) Tracking Plan, which tracks all RER soils, identifies appropriate Borrow Areas, estimates material types available at each borrow source, estimates sizes of areas impacted by borrow excavations, concurs on all final grade designs, and allocates and manages Borrow Area operations. In addition, the RVO had all TRER sites not already removed, sampled to determine actual risk. Priority 1 soils in borrow area 9C were also sampled and defined based upon actual sample data rather than modeled risk. The associated Data Summary Report for RER soils was provided for the Regulatory Agencies review in September 2005.

Look Ahead
In order to support the next deletion effort, the Borrow Management Team will prepare a Residual Ecological Risk Soil Remediation – Part 1 Construction Completion Report which will

be submitted in draft form to the Regulatory Agencies for review in early FY06. The Borrow Team will prepare the Borrow Areas and Residual Ecological Risk Soil Tracking Plan 2006 in FY06 documenting all borrow activities that occurred during FY05.

3.7.3 Site-Wide Biota Monitoring – Biological Advisory Subcommittee

Status - Active

Review of Last Year

- Provided ecological risk related evaluation/recommendations for areas of concern or question.
- Continued discussions and data review for development of a site wide/site specific Biomonitoring Plan.
- Completed the *Soil Tilling Demonstration Study*, reviewed results and proposed a path foreword for sampling of TRER sites in the final report.
- Assessed the ecological risk status of TRER site 1SE-4 and the Upper Derby Lake area.

Look Ahead

- Complete a Biomonitoring Plan recommendation.
- Continue interaction with the PMC to assess biota risk issues on an as needed basis.
- Continue to provide information as needed/requested by the deletion team.
- Finalize the assessment of the ecological risk status of TRER site 1SE-4 and the Upper Derby Lake area.
- Continue tracking and making recommendations for risk reduction in TRER areas.

3.7.4 Site-Wide Air Monitoring – Air Pathways Analysis

Status - Active

Review Last Year

- Interactive Comprehensive Air Pathway Analysis (IC-APA) Annual Screening Analysis for 2005 Projects.
- 2005 Air Pollution Emission Notice (APEN) (submitted to the Air Pollution Control Division in January).
- A revised Site-Wide Air Quality Monitoring Program (SWAQMP) was provided to the Regulatory Agencies in August 2004 for review and discussion. Discussion is still ongoing.
- Air monitoring support was provided for all 2005 remedy projects.
- 2004 air monitoring data assessment report completed.

Look Ahead

- Final revised version of the SWAQMP will be prepared after air agreements are signed and transmitted to the Regulatory Agencies for final review in the 1st quarter of FY06.

- Data acquired from field sampling and monitoring activities will be managed and evaluated using database applications to facilitate maintenance and assessment of air quality monitoring records.
- Semi-annual and annual Air Monitoring Reports will be prepared and submitted to the Regulatory Agencies.
- The Year 2006 IC-APA, will be developed and submitted to the Regulatory Agencies.
- The Year 2006 APEN will be developed and submitted to the Air Pollution Control Division.
- Routine, enhanced, and contingency ambient air, odor, and dust monitoring will be undertaken as specified in the site-wide plans and annual IC-APA appendices for Calendar Years 2006.
- Continuous carbon monoxide, particulate matter less than 10 micrometers in diameter (PM-10), and meteorological monitoring will be conducted.
- The SWAQMP and Site-Wide Odor Monitoring Program (SWOMP) will continue to be conducted in accordance with the Site-Wide Air Monitoring Quality Assurance Program (SWQAP).
- Specific ROD implementation projects will be supported. This support includes air and odor sampling conducted for treatability studies, project design support using IC-APA modeling tools, and personnel training in dust and odor monitoring.
- Citizens' meetings concerning RMA air quality and odor will be supported.
- Air group will support community outreach programs developed in support of Basin F Wastepile Project.

3.7.5 Contingent Soil Volume

Status - Active

Confirmatory sampling and CSV identification and removal are being conducted according to the RMA CSV procedure. Review of sampling results and CSV removal is provided at weekly project status meetings and a summary of program-wide samples and volume is provided monthly to the RMA Committee.

History

- To date the following projects have removed CSV:
  - Miscellaneous Northern Tier Soil Remediation
  - Miscellaneous Southern Tier Soil Remediation
  - Lake Sediments Remediation
  - Existing Sanitary Landfills – Sections 1 and 4
  - HWL – Section 26 HHE and Biota Exceedence Soils Removal Project
  - South Plants Balance of Areas and Central Processing Area Soil Remediation-Phase I
  - Secondary Basins Soil Remediation
  - Miscellaneous RMA Structures Demolition and Removal – Phase I
  - Basin F and Basin F Exterior Remediation
  - Section 35 Soil Remediation

  - South Plants Balance of Areas and Central Processing Area Soil Remediation-Phase II
  - Section 36 Balance of Areas
- In September 2003, the RVO issued the Calculation Summary for CSV based on Deep Acute Exceedances.

Note: All contingent soil volume activities and related costs are scheduled and collected under the appropriate implementation project.

Review of Last Year
There were 107 confirmatory samples collected during FY05. However, during FY05, a reassessment of confirmatory samples was performed to account for significant changes to several projects. The result was that 189 samples previously designated as confirmatory were redesignated to not count against the ROD identified total of 1,014. As a result only 4 of the samples collected in FY05 count against the ROD identified total. This brings the total number of confirmatory samples collected to 886 leaving 128 samples remaining of the 1,014 available per the ROD. Through September 2005 approximately 114,000 bcy of CSV have been identified and excavated by the projects listed above. The remaining available CSV is approximately 36,000 bcy.

Look Ahead
Confirmatory sampling for the remaining projects.

3.7.6 Site-Wide Plume Monitoring

Status - Active

Review of Last Year

Surface Water Management
- Collected continuous stream flow data at ten gauging stations.
- Collected continuous stage data at five seasonal wetland gauges.
- Collected continuous stage data at five lakes and ponds.
- Presented Monthly Hydrologic Conditions Reports.
- Implemented data collection in cooperation with SACWSD.

Surface Water Monitoring
- Collected 12 stream water-quality samples.
- Collected four Lake water-quality samples.

Look Ahead

Surface Water Management
- Continue SACWSD data collection activity, as necessary.
- Maintain stream flow gauging station network for water rights accounting and surface water management.

- Maintain lake stage gauging station network for water rights accounting and surface water management.
- Maintain seasonal wetland gauging stations for habitat management.
- Present Monthly Hydrologic Conditions Reports.
- Revise Surface Water Management Plan to address FY06 needs.
- Review Inter-Governmental Agreement with the Urban Drainage and Flood Control District regarding future storm water flows and facilities to manage those flows on RMA.

Surface Water Monitoring

- Submit an annual surface water data report.
- Continue water-quality sample to meet ROD requirements
- Continue water-quality sampling for the protection of aquatic ecosystem.

Groundwater Monitoring

Data from the On-Post and Off-Post Operable Unit (OU) sampling round completed in August 2005 will be used to support the preparation of the plume monitoring map. The data collected will also be used in the preparation of the 5-Year Site Review.

3.7.7 Confined Flow System Monitoring

Status - Active

History

- The 41 wells in the Confined Flow System network are monitored for water quality (if specified) and water levels.

Review of Last Year

The Confined Flow System monitoring is included in the LTMP to meet the ROD requirement for tracking water quality in Confined Flow System wells in the South Plants Basin A, and Basin F areas. This network was evaluated in FY05 as part of the 2005 5 Year Site Review.

3.7.8 Medical Monitoring Program

Status - Active

History

Review of Last Year

- RMA Health Line
  - The CDPHE continued to collaborate with Rocky Mountain Poison and Drug Center (RMPDC) to provide 24-hour, expert assistance for citizens and health care providers who may have RMA-related health questions. Inquiries are systematically tracked for patterns or trends. The CDPHE ensured that RMPDC staff remained abreast of air monitoring and community health surveillance results, remedial activities, conventional ordnance destruction events and prescribed burns.

- Since the establishment of the RMA Health Line in December 1998 through June 2005, the RMA Health Line received a total of 1237 calls. Sixty-four callers (5%) consulted directly with a RMPDC nurse. Twenty-one callers (2%) expressed health concerns they though might be associated with the RMA. In each of these cases, the RMPDC physicians, collaborating with the State Health Department, determined that it was unlikely that the caller's symptoms were related to the RMA cleanup.
- CDPHE and RMPDC staff completed detailed assessments for selected health and environmental concerns.
- The security of electronically stored and transmitted Health Line-related individually identifiable health information was enhanced.
- At the request of a Citizen Advisory Board (CAB) member, the RMPDC reviewed its non-RMA Health Line electronic case records for other potentially RMA-related cases for the period January 2000 through September 2004. No cases were consistent with an airborne environmental contaminant exposure of unknown origin in the RMA area.

- Community Outreach
  - The Citizen Advisory Board (CAB) met on October 19, 2005 and April 19, 2005, to advise CDPHE on Medical Monitoring Program (MMP) implementation. Meeting announcements were published in local newspapers. CDPHE prepared a formal update for CAB members in lieu of a January meeting. The update described air quality and odor, community health surveillance activities, active remediation projects, Five-Year Review information and visitor access. The CAB was also invited to participate in the July 14, 2005 RAB remediation tour.
  - An issue of "Health Matter", the program newsletter, will be published in October 2005. This issue focused on the past year's RMA air quality results, the upcoming Basin F Wastepile project and planning efforts to control odor and emissions, birth defect surveillance results and prevention and the USFWS National Eagle and Wildlife Property Repository.
  - CDPHE responded to information requests from CAB members and citizens.
  - Birth defect, cancer and air monitoring surveillance results were regularly posted on the program website.
  - CDPHE represented the MMP at the October 16, 2005 "Wild Things" Refuge open house, the February 4, 2005 Adams City High School Career Day Fair, the July 21, 2005 and August 11, 2005 Commerce City picnics, and the August 20, 2005 Commerce City Health Fair.
  - Program staff had MMP educational items produced for use in upcoming community events, to enhance public awareness of the program.

- Air Quality
  - CDPHE continued to systematically evaluate the RMA air quality monitoring data for its public health significance. Results to date have been within risk-based limits.

- Birth Defects Surveillance
  - An existing state program, Colorado Responds to Children with Special Needs (CRCSN), is being used to track birth defects specifically in the neighborhoods around the RMA during the remediation. Birth defect rates are being tracked and analyzed temporally and spatially. Specific case records have been reviewed for clarification of diagnoses and other reporting details. No adverse impacts have been revealed to date.
  - Referral program procedures and improvements were coordinated with other CDPHE programs.
  - CRCSN continued to connect families of children with birth defects in the RMA study area to early intervention and support groups through its referral program. More than 600 children have been referred to local agencies since program inception.

- Cancer Surveillance
  - Cancer surveillance data acquisition and enhanced quality control procedures were instituted. Monthly meetings reviewed emerging surveillance and epidemiological topics relevant to the RMA program. Program data were shared with outside researches proposing investigation of regional air quality and cancer incidence.

Look Ahead

- Continue community outreach through CAB meetings, newsletter, other publications as appropriate, website and attendance at community events.
- Continue public health surveillance activities through the program's birth defects, cancer and air quality monitoring and tracking systems and the RMA Health Line. Report the results of these activities through the communication avenues described above.
- Prepare responses to specific health and environmental concerns as directly requested by CAB members, other members of the public, or through the RMA Health Line.

3.7.9 Traffic Management

Status - Active

History

- The 100 Percent Design Package was submitted to the Regulatory Agencies in September 1998.
- The Traffic Management Plan was reviewed annually and revised as indicated.
- The Haul Road Operations Plan will be updated annually.
- Haul road construction began in July 1998 and was completed in April 1999.
- Approximately 12.5 miles of primary haul roads have been constructed.
- Haul road Operations and Maintenance (O&M) have been ongoing since January 1, 1999. The O&M contract expires on September 30 of each year and is awarded on a FY basis.

Review of Last Year
During FY05 the PMC continued to maintain the RMA haul road system, maintained stormwater drainage systems, performed dust control, installed and maintained traffic controls, removed snow and/or ice, implemented haul road safety standards performed parking area installation/upgrades, performed soil ripping in revegetation areas recovered and recycled jersey barriers and parking markers and excavated test pits for various remedy activities.

A new haul road is planned for hauling BBM from the Stapleton property to the 7th Avenue haul road. The PMC prepared a survey, layout, and haul road design and prepared a SOW for construction of the haul road. Preparation of the design began in April 2005 for a 36-ft-wide haul road. The subcontract was awarded in August 2005 and work began.

FY05 saw additional haul road removal activities with the removal of payment from two segments and haul road where the roads intersected the south half of E Street and the east half of 7th Avenue and one segment of the north half of E Street. Removal of these haul roads began in April 2005 and was completed in May 2005. Additionally, removal of the remaining section of F Street between 8th and 9th Avenues was completed. This material was reused at the Basin F support area.

Construction of the Basin A Notch access road from D Street was completed in December 2004.

Look Ahead
The new BBM haul road is expected to be completed in early FY06.

Traffic and haul road management in FY06 will include the continuance of the activities performed in FY05 as noted above. Traffic and haul road management activities will be completed as schedules require with additional activities managed as resources allow.

Haul road are planned for removal as the remediation projects move from the perimeter of the site toward the center. Opportunities will be evaluated during the fiscal year to determine availability of road sections for removal and to determine which party will perform the removal. The RAP will be reused to support cover access roads or to build future roads as part of the wildlife Refuge.

3.7.10 Biota Barrier

Status – Active

History

- Biota Barrier design issues (Material Specifications) were resolved with the Regulatory Agencies in the fourth quarter of FY00.
- The PMC negotiated a unit price for production of concrete BBM with Recycled Materials Company.
- Production for FY01 was 386,500 tons.
- Production for FY02 was 449,310 tons.
- Production for FY03 was 510,000 tons.
- Production for FY04 was 410,452 tons.

Review of Last Year
The minimum program requirements were increased to 2,006,914 tons due to increase use of RCRA-Equivalent Covers on the Section 36 Lime Basins and Shell Trenches projects. The increased minimum program requirements for BBM exceed the supply of concrete rubble from the former Stapleton International Airport (SIA). An alternative source from Denver International Airport (DIA) was located and accepted by the Regulatory Agencies. The DIA source was expended. BBM production was terminated prior to reaching the estimated minimum program requirement for BBM in December 2204. The BBM shortage is 97,743 tons.

Total production for FY05 was approximately 67,700 tons.

A BBM test pad was constructed, using material from the BBM stockpile at the former SIA, to evaluate the WipFrag software and to determine the BBM gradation curves for use during landfill cap and RCRA-Equivalent Cover construction.

Look Ahead
Placement of BBM into the covers will begin in FY06.

Due the expiration of the SIA lease, all stockpiled BBM material must be moved to RMA locations prior to July 2009.

3.7.11 Geophysical Surveying

Status – Complete

History

- The survey was conducted to facilitate a non-intrusive geophysical screening of the site for subsurface targets. The subcontract was awarded in May 1998. Site work was conducted from May 1998 through October 1998 covering an area of 3,240 acres. Arrays of total field magnetometers were deployed via a nonmagnetic cart system over the site to efficiently cover the 3,240 acres at an average rate of 34 acres per workday.
- The magnetometer data were positioned using global positioning system (GPS) navigation technology, and integrated within a Geographic Information System (GIS) for processing and analysis.
- Surveying took place in 12 different sections within RMA and a total of 10,693 targets were detected and located. Of these, 90.9 percent were characterized. Characterization was performed using the subcontractor's software system that utilized analytical modeling of the magnetic field data, comparison of targets against a database of known signatures, and expert operator opinion. Detections ranged from small shallow targets estimated to be near the surface and weighing a pounds or less, to large deep targets in excess of 15 feet deep and weighing 500 pounds or more. Additional features were observed in the data and interpreted as burn pits, trenches, and landfills.
- In addition to the geophysical data, several sets of GPS-positioned surface cultural information associated with visible features were also collected. This data was also incorporated into the GIS to aid in data interpretation.

3.7.12 UXO Emergency Response

Status - Active

History

- The UXO Department has supported a number of project specific tasks, which included a munitions response component, the majority of which are related to the Remediation of Toxic Storage Yards, BT and MT Sites, Existing Sanitary Landfills, Section 36 Balance of Areas, Miscellaneous Structure and Lime Basins. As a function of supporting each project, the PMC UXO personnel were tasked with management, including disposal, of all recovered MEC. Potential and confirmed Recovered Chemical Warfare Material (RCWM) was managed and disposed by the U.S. Army Technical Escort Unit.
- In preparation for the development of the MT Site ESA-4a path forward, the UXO Department supported the RVO prior to and during an RMA site visit by DDESB and USATCES.
- During 2004, a three-person UXO Emergency Response team identified and recovered anomalies, managed project-specific munitions response activities, performed utility locates, and responded to on-site discovery of MEC or other anomalies having the potential to contain energetic materials or RCWM.

M139 Bomblets *Status - Complete*

- Six M139 bomblets containing chemical agent GB discovered in the Section 36 "boneyard" between October 15, 2000 and November 20, 2000.
- Large Area Maintenance Shelter (LAMS) was constructed over the boneyard to provide containment and a temperature controlled working environment.
- The Explosive Destruction System was used to destroy the bomblets.
- Destruction of the six bomblets is documented in the Final Destruction Completion Report issued on August 9, 2001.
- Four additional M139 bomblets were discovered during the screening process of the remaining debris removed from the boneyard (May 2001 through June 2001).
- Destruction of the last four bomblets was documented in a second Destruction Completion Report issued on November 29, 2001.

Summary Team *Status – Complete*

- Addressing the discovery of M139 bomblets on the Arsenal, the EPA issued a letter on November 26, 2000 indicating, "a comprehensive Arsenal-wide assessment and response is needed." With this as a charter, the Summary Team was formed in January 2001, for the purpose of performing the requested review and assessment. During the latter stages of the review, the team came to be called the Summary and Evaluation Team. The team members include representatives from the EPA, CDPHE, TCHD, and RVO.
- To accomplish the requested task, team members reviewed each section of the Arsenal. Members reviewed aerial photographs from 1937 to present, reviewed existing technical reports, and compared aerial photographs to

investigated areas. The team focused on OE and recovered chemical warfare materiel. The team members inspected sites for which the record did not include adequate data to draw a clear conclusion. If an inspection of the site also was inadequate to support a conclusion the site was investigated by mean of exploratory investigation. As a direct result of the summary team's efforts, six additional sites were identified and added to the Burial Trenches Soil Remediation project, (see "Burial Trenches Soil Remediation" Appendix B for further information). The summary team's efforts are documented in a final report, which was issued and approved by the Regulatory Agencies in June 2002.

Review of Last Year
During 2005, a PMC three-person UXO Emergency Response team identified recovered anomalies, managed project-specific munitions response activities, performed utility locates, and responded to on-site discovery of MEC or other anomalies having the potential to contain energetic materials or RCWM.

The RVO assigned the PMC the added responsibility of being Initial Responder for all Category 1 and 2 anomalies specific to PMC projects. The PMC UXO department is the lead group for this assignment.

Look Ahead
In Calendar Year (CY) CY06, a three-person emergency response team will continue anomaly response management of munitions response and utility locate activities.

3.7.13 Permanent Revegetation/Mitigation/Irrigation

Status - Active

Review of Last Year
Design, installation, and operation of irrigation systems for permanent revegetation continued. The scope included designing the irrigation water delivery system, installing supply, installing supply line piping for supplemental water, mobilization and installation of six side roll systems and 149 acres of solid set equipment, and operation of these irrigation systems during the 2005 irrigation season. The areas irrigated in FY05 are located in Section 1, 2, 25, and 30 and totaled 216 acres. Subcontractor field mobilization began in March 2005. Irrigation activities began in May 2005. Winterization and Demobilization activities began in September 2005.

Site-wide vegetation management support by the PMC included preparation of an annual vegetation management plan (revegetation, irrigation, and weed control), coordination of work with USFWS, supplying mulch/soil amendment in areas seeded by USFWS, and implementing weed control measures (herbicide application, mowing, and soil discing).

Look Ahead
Between 300 and 400 acres are estimated to be irrigated during CY06 to promote successful revegetation of disturbed areas. This total will be reviewed and revised, as needed, until the

second quarter of FY06, at which time a final determination of the acreage to be irrigated will be issued. The PMC will continue to work closely with USFWS to reduce any impacts related to the BEMA exclusion zones. Factors that may affect the scheduled activities include current Colorado weather patterns, the progress and scheduled progress for various remediation projects, future land use determinations, and resource availability.

The PMC will prepare the 2006 Site-Wide Vegetation Management Plan and continue to coordinate the vegetation management team meetings with the RVO and USFWS. The PMC will continue to provide weed management services (mowing, herbicide application, and soil discing) in areas identified by the vegetation management team.

3.7.14 Drummed Waste Handling – Plan Development

Status - Complete

History

- The draft drummed waste handling plan was submitted to the Regulatory Agencies in August 1999. The draft plan described performance-based requirements for drum disposal operations. The performance requirements are outlined in the HWL operations plan and will be specified in the SOW and specifications.
- The final plan was submitted to the Regulatory Agencies as DCN #1 to the Miscellaneous RMA Structures Demolition and Removal Project, in January 2000. The DCN was approved by the Regulatory Agencies in March 2000. DCN #1 includes all drums stored within the South Plants and miscellaneous structures outside the boundary of the South Plants. Disposal of these drums is currently being performed under the Miscellaneous RMA Structures Demolition and Removal Project – Phase I.
- In June 2000 the PMC submitted to the Regulatory Agencies DCN #2 under the Miscellaneous RMA Structures Demolition and Removal Project. DCN #2 includes drummed waste stored in the North Plants area and was approved by the Regulatory Agencies in August 2000.

3.7.15 Well Abandonment

Status - Active

History

- Well abandonment activities are completed on a yearly basis to accommodate field implementation projects.
- In late 2001, a consolidated well abandonment campaign was initiated to complete well abandonment's for all remaining areas within the Central Remediation Area.
- 350 wells were abandoned in 2002 under the consolidated well abandonment campaign.
- For FY03, a comprehensive program of well retention, maintenance, and closure for both On-Post and Off-Post OU was developed. This program is currently ongoing and includes a systematic evaluation of monitoring networks, proposes potential network reductions where appropriate, proposes well lists for closure, as funding becomes available, and identifies wells requiring repair or replacement. All wells

proposed for abandonment are approved through an annual Well Networks Update that is reviewed and approved by the Regulatory Agencies. In FY03 approximately 150 wells were abandoned. Abandoned wells in FY03 were in support of deletion areas (Western Tier) and in Off-Post development areas.

- In FY04 183 wells were closed.

Review of Last Year

The PMC provided oversight for abandonment of groundwater wells identified in the Well Closure Identification List for 2004 to 2005, prepared and delivered well abandonment documentation to the RVO including well abandonment log forms and schematics, input well abandonment details to the RMA Environmental Database, and prepared and delivered the annual well abandonment summary report. Field well closure activities for 2004 began in September 2004 and were completed in December 2004. A total of 128 groundwater monitoring wells were abandoned and two wells were repaired. The 2004 well abandonment summary report was submitted to the RVO in April 2005.

Look Ahead

The water team plans to re-evaluate the well network in FY06 and identify potential candidates for well closure.

3.7.16 Five Year Site Review

History

- First Five Year Site Review, (December 2000), was approved by the EPA on January 31, 2001.

Review of Last Year

Preparation of the second Five Year Site Review (December 2005) began in October 2004. A draft report was sent to the Regulatory Agencies in July 2005; comments were received from CDPHE, TCHD, and EPA. The RVO is working to respond to, and/or incorporate, comments. Several comments received are being worked through the RMA Committee, RMA Council and even the RMA Steering and Policy Committee (SAPC). Issuing the Five Year Site Review Report for public review will be delayed until these comments have been resolved.

Look Ahead

Currently the Five Year Site Review Report is scheduled for Final approval in the 4th quarter of FY06.

3.7.17 Environmental Management System

Status - Active

Review of Last Year

An effort to support long-term surveillance and maintenance of remedy components at the RMA was begun in FY 2005. The RVO and the Regulatory Agencies pursued the development of a comprehensive plan for post-construction completion activities that would ensure compliance with applicable or relevant and appropriate requirements, continued protectiveness, and

collection of adequate information for the CERCLA Five-Year Review process. This plan is being referred to as the "Environmental Management System" and will be completely developed prior to the end of remediation. A rough draft of the EMS will be prepared prior to the construction of the first RCRA-Equivalent cover at RMA, and progress on its further development will be reviewed annually herein. During FY05, the RVO prepared an agreement to guide the preparation of the EMS, including a conceptual outline of the components that would be covered. The agreement was signed in October 2005.

3.8 WATER TREATMENT/MONITORING

3.8.1 South Adams County Water Supply/Henderson Distribution

Status - Complete

History

Negotiations have been completed to secure 4,000 acre-feet of supplemental water supply for the SACWSD. In November 1998, the Army, SACWSD, Denver Water Board, and USFWS finalized an agreement for Denver to provide SACWSD with the supplemental supply. Currently, SACWSD and Denver Water are obtaining storage reservoirs and conveyance systems. The Army has completed all National Environmental Policy Act (NEPA) requirements and documentation.

The Henderson pipeline project (construction) was completed in August 1998. The project connected approximately 145 homeowners and businesses to the municipal water supply, taking them off their groundwater wells for drinking water. The closure of this activity completes the ROD obligation for the Henderson water distribution system on schedule.

3.8.2 On-Post Water Supply

Status - Active

History

In a 1998 Nonpotable Water Lease Agreement with the Denver Water Board, (Denver Water), the following water supply was acquired for RMA:

- Temporary Supply (1998 – 2011): Amounts up to 2,800 acre feet per year through September 2011 for remediation and revegetation needs, supplied from the High Line Canal system.
- Permanent Supply (2011 and beyond): Beginning October 2011, permanent reuse (Denver Recycle Plant) water to be delivered at amounts up to 1,200 acre feet per year to maintain lakes and wetlands on the National Wildlife Refuge.

Review of Last Year

During the ongoing drought that started in late 2001, delivery of temporary water to RMA through the High Line Canal became infeasible because of unprecedented canal seepage losses (60-80%). As a result, Denver Water, the Army, and USFWS continued negotiations to revise

the 1998 Nonpotable Water Lease Agreement to develop temporary water supply alternatives to the High Line Canal and to reduce future RMA demands for Denver reuse (Denver Recycle Plant) water. These negotiations began in 2004 and have taken longer than anticipated because of Denver Water negotiations with the South Adams County Water and Sanitation District (SACWSD) for water storage reservoir capacity near the South Platte River that would improve Denver Water's ability to supply augmentation water (replacement of water depleted from the river due to ground water pumping) for RMA. The Denver Water – SACWSD negotiations made significant progress in 2005 and should be concluded by early 2006. Negotiations between RMA and Denver Water also were delayed because of a new RMA request to include Denver Water funding for the costs of construction of a new potable water pipeline for RMA as part of the final agreement.

> **Note:** Despite the delay in securing an alternative water supply to the High Line Canal from Denver Water, the nonpotable water supply for RMA in Water Year 2005 was adequate to meet remedy and revegetation (irrigation) demands because of significant surface water runoff into the RMA lakes (Lower Derby and Ladora) from the Irondale Gulch watershed. From October 2004 through August 2005, these lakes received more than 500 acre feet of runoff from the Upper Irondale Gulch drainage basin – compared to the historical average runoff of 474 acre feet.

When completed, the 2006 Revised Nonpotable Water Lease Agreement for RMA will allow for up to 800 acre feet of Denver tap water to be delivered yearly to Lake Ladora through an existing pipeline system and dechlorinated before discharge into the lake. This is the most reliable alternative for temporary water to support the remedy and revegetation efforts from 2006 - 2011. In addition, a new ground water production well was developed in the RMA Southern Tier (Section 12) to provide 300 acre feet per year in perpetuity for Lower Derby Lake and the RMA wetlands. Denver Water financed some of the costs of the Lake Ladora tap water connection and the Section 12 Well development in 2005 in exchange for a future 500 acre foot reduction in RMA's contract rights for Denver reuse (Denver Recycle Plant) water after 2011 (see the table below for temporary and permanent water sources and amounts). A final 2006 Revised Nonpotable Water Lease Agreement containing the above provisions is expected to be completed by March 2006.

Under the 2006 Revised Nonpotable Water Lease Agreement, the United States (Army and USFWS) agree to reduce the RMA contract right for temporary (1998-2011) nonpotable water from Denver Water from 2,800 acre feet per year through the High Line Canal system down to 1,100 acre feet per year (800 acre feet of Denver tap water to Lake Ladora plus 300 acre feet per year from the RMA Section 12 Well). This reduction will be beneficial to RMA because the High Line Canal system has not been a dependable water supply, averaging less than 150 acre feet per year delivered to RMA from 1999 through 2005, with no water delivered to RMA from 2002 to 2005. By comparison, the new 1,100 acre feet per year supply is virtually guaranteed by Denver Water to be delivered to RMA under the 2006 Revised Nonpotable Water Lease Agreement.

The United States (Army and USFWS) also agreed to reduce the RMA contract right for permanent (2011 and beyond) nonpotable reuse (Denver Recycle Plant) water from 1,200 acre

feet per year to 700 acre feet per year in exchange for Denver Water funding the installation, permitting, and augmentation costs for the new Section 12 Well at RMA and partial funding for the installation costs of piping and a dechlorination system (inside the Lake Ladora Pump House) to deliver Denver tap water to Lake Ladora. The new contract right for 700 acre feet per year of reuse (Denver Recycle Plant) water will be more than adequate to maintain the RMA lakes (Ladora, Lower Derby, and Mary) at or near full pool in perpetuity, starting in 2011.

Temporary Water for Completion of RMA Remedy (2004 – 2011)

Water Source	Annual Amount of Water
Denver Tap Water (Delivered to L. Ladora after dechlorination)	Up to 800 Acre-Feet
RMA Section 12Well Water [S. Platte River depletions augmented (replaced) by Denver Water]	300 Acre-Feet
Total Supply under the 2006 Revised Nonpotable Water Lease Agreement	1,100 Acre Feet

Note: If snowmelt runoff available to Denver Water exceeds the combined storage capacity of Denver Water's storage reservoirs in any water year from 2006 to 2011, Denver Water has the option to deliver nonpotable water to RMA through the High Line Canal system. If the volume of High Line Canal water delivered to RMA is less than RMA's nonpotable water supply demands for any water year from 2006 to 2011, then the shortfall will be made up by delivery of Denver tap water to Lake Ladora at up to 800 acre feet per year.

Permanent Water for RMA Lakes and Wetlands (2011 and beyond, in perpetuity)

Water Source	Annual Amount of Water
Denver Reuse (Recycle Plant) Water (Delivered to L. Ladora or Lower Derby Lake after dechlorination)	Up to 700 Acre Feet
RMA Section 12 Well Water [S. Platte River depletions augmented (replaced) by Denver Water]	300 Acre-Feet
Total Supply under the 2006 Revised Nonpotable Water Lease Agreement	1,000 Acre Feet

Note: One of Denver Water's new reuse (Recycle Plant) water lines will be constructed along the southern boundary of RMA parallel to 56th Avenue at no additional cost to RMA. The 2006 Revised Nonpotable Water Lease Agreement provides for two connections to this main line to supply water to RMA. Delivery of reuse water to either Lake Ladora or Lower Derby Lake will require construction by RMA of a pipeline to connect the reuse water main line at 56th Avenue to either one of these lakes. This will require approximately 1.5 miles of new pipeline to be constructed circa 2010.

Look Ahead

A 12-24 hour pump test of the new Section 12 Well is scheduled to be conducted in the 1st quarter of FY06 to verify the production capacity of the well. Based on the results of this test, Denver Water will file for a permanent groundwater right (decree) for the United States from the Colorado Water Court for the new Section 12 Well (anticipated decree for annual production of 300 acre feet). This filing should be submitted in the 3rd quarter of FY06, including a Plan for Augmentation whereby Denver Water will replace up to 300 acre feet per year to the South Platte River for water depleted from the river due to pumping tributary groundwater from the Section 12 Well. Concurrent with this filing, the RVO will submit a well permit application with the Colorado State Engineer's Office to obtain permission to pump the Section 12 Well as soon as the Colorado Water Court logs the Plan for Augmentation submitted by Denver Water. The RVO is working with Shell Solar and Xcel Energy to install a solar powered electrical pump for the Section 12 Well to eliminate the need for an electrical line to the well head. Pump installation is anticipated by the 4th quarter of FY 2006. An aboveground 8-inch pipeline to route water from the Section 12 Well to Lower Derby Lake is scheduled to be installed in the 1st quarter of FY06. Groundwater production from the Section 12 Well is anticipated by the 4th quarter of FY06. After completion of the surface remedy circa 2011, some groundwater from the Section 12 Well may be routed to the constructed wetlands (Wetlands 2-5) on the National Wildlife Refuge.

Piping inside the Lake Ladora Pump House and an associated dechlorination system to deliver Denver tap water into Lake Ladora were completed and tested successfully in the 4th quarter of FY05, so Denver tap water will be discharged at a rate of 1,000 gallons per minute into the lake as soon as the revised 2006 Nonpotable Water Lease Agreement with Denver Water has been completed and signed. Up to 800 acre feet of dechlorinated Denver tap water will be delivered into Lake Ladora beginning in March or early April 2006 and every year thereafter through September 2011.

3.8.3 Section 36 Bedrock Ridge Groundwater Plume Extraction System

Status - Active

History

Operations began in the first quarter of FY00. All operations, maintenance and monitoring will be included under operations of the Basin A Neck System. Refer to Basin A Neck System, and Section 36 Bedrock Ridge Groundwater Plume Extraction System for status.

3.8.4 Confined Flow System Well Closure

Status - Complete

History

- Design started September 1997.
- Dispute Resolution process envoked at the 95 Percent Design Package review; April 1998.
- 100 Percent Design Package issued January 1999.
- Contract awarded on March 22, 1999.
- Fieldwork began June 1999.
- Fieldwork completed September 1999.
- Final Inspection held on October 7, 1999.
- Project accepted as complete (CCR approved) by the Regulatory Agencies on September 27, 2000.

3.8.5 Irondale Containment System

Status - Active

History

- The skid mounted absorber units were installed at the metering station in FY01.
- The original Irondale Treatment plant was demolished in FY02.
- Irondale main well field extraction system shut down criteria accepted as complete (CCR approved) by the Regulatory Agencies on May 21, 2003.
- Shut down monitoring for the Motor Pool system was extended through the end of FY03.

Review of Last Year

Two wells in the railyard are operating at approximately 122 gallons per minute (gpm). In late 2005 DW-4 was turned off since it was not needed for hydraulic capture of the plume.

Look Ahead

The CCR for the Motor Pool System is scheduled for completion in FY06. Based on analytical results for the upstream monitoring well, the railyard system may meet shutoff criteria during FY06.

3.8.6 Basin A Neck System

Status - Active

History

- A new air stripper was installed in January 2002. The new air stripper was designed to treat the increased flow from the Bedrock Ridge and Complex Trench extraction well fields.
- The Basin A Neck Recharge Trenches were evaluated for recharge capacity; reasons for reduction in recharge flow, and options for rejuvenating capacity during the summer and fall of 2002.
- New recharge trenches were installed in 2004 to accept overflow from the original trenches, which were becoming plugged.

- The airstripper was relocated to the front on the plant to allow stripping of entire plant flow. This modification was completed in 2004.

Review of Last Year
Operation of the Basin A Neck system continues within effluent parameters at approximately 18 gpm. This includes a flow from the Section 36 Bedrock Ridge Groundwater Plume Extraction System of approximately 3 gpm and a flow from the Complex (Army) Disposal Trench Extraction Trench of approximately 2.0 gpm.

A fourth extraction well was installed in the Bedrock Ridge area between DW-1 and DW-2. Long term pump tests conducted on a monitoring well in the area indicated that a new extraction well would allow capture of the entire plume. The well was installed and become operational in August 2005.

3.8.7 CERCLA Wastewater Treatment Facility

Status - Active

Review of Last Year
During FY05, CERCLA received water from a wide variety of sources, including:

- Well purge water
- Rainwater from secondary containment at CERCLA
- RMA lab waste
- USGS sampling equipment decon water
- CERCLA dual media backwash water
- CERCLA filter press filtrate
- CERCLA oil/water separator water
- Basin A truck decon water
- Miscellaneous water from remediation projects with quantities from Section 36 Balance of Areas precipitation

Approximately 172,000 gallons of water have been treated and discharged in FY05. For future years the amount of water is anticipated to continue to decline in volume.

An agreement was executed between the RVO and the Regulatory Agencies to undertake a groundwater mass removal project within the South Tank Farm Plume and Lime Basins areas. Under this agreement, groundwater with the highest contaminant mass will be extracted and treated at the CERCLA WWTP and returned to be recharged in the vicinity of the extraction well-field. The groundwater mass removal system will operate until the CERCLA WWTP is decommissioned in 2010. In order to accommodate the treatment of the extracted groundwater on a continuous basis, the CERCLA WWTP will have to be modified to allow for two separate treatment trains to be dedicated to groundwaters from the South Tank Farm Plume and Lime Basins.

Look Ahead
Treatment volume for FY06 is anticipated to drop significantly to approximately 100,000 gallons.

The design to utilize the CERCLA plant to treat water from the South Tank Farm Plume and the Lime Basins areas for mass reduction is underway. Treatment of these new waste streams are expected to commence in April 2006.

Modifications to the CERCLA WWTP will be undertaken to allow for the treatment plant to treat the groundwaters extracted from the South Tank Farm Plume and Lime Basins groundwater mass removal systems. Design and construction will be initiated and completed to allow for the start-up of the groundwater mass removal systems in the spring of 2006.

3.8.8 Northwest Boundary Containment System

Status - Active

Review of Last Year
Operation of the Northwest Boundary Containment System (NBCS) continues within effluent parameters at approximately 930 gpm. The shutdown of the Southwest Extension wells did not occur in FY04 as planned since there was a rebound in the Dieldrin concentration above the shutoff criteria.

Look Ahead
A Sampling and Analysis Plan has been issued covering the shut down and 5 year monitoring program for the Southwest extension.

3.8.9 North Boundary Containment System

Status - Active

Review of Last Year
Operation of the North Boundary System continues within effluent parameters at approximately 190 gpm. The design of the North Boundary System Enhancement (Hydrogen Release Compound (HRC)) was completed with the approval of the DCN by the Regulatory Agencies in September 2004.

Implementation of the HRC project was completed in FY05. The initial three year monitoring period was initiated.

Look Ahead
The main flow analyzer for the plant is obsolete and the equipment manufacturer no longer supports repair of their instrumentation. The system will be removed and replaced with a new flow analyzer instrumentation system.

3.8.10 South Lakes Plume Management

Status - Active

History

- The South Lakes SAP was approved and implemented in May 2001.
- Two years of monthly monitoring was completed in May 2003 without having any recorded exceedances of the Colorado Basic Standards for Groundwater.
- A Data Assessment Report was prepared showing no contamination in the lake from the South Plants groundwater. The final Data Assessment Report was issued in April 2004.

Review of Last Year

An agreement was executed between the RVO and the Regulatory Agencies to undertake a groundwater mass removal project within the South Tank Farm Plume. Under this agreement, groundwater with the highest contaminant mass will be extracted and treated at the CERCLA WWTP and returned to be recharged in the vicinity of the extraction well-field. The objective of this groundwater remediation action is to remove significant contaminant mass and enhance biodegradation. The groundwater mass removal system will operate until the CERCLA WWTP is decommissioned in 2010.

The CCR for the South Lakes Monitoring Program began in September 2003 and is scheduled for approval in the 1st quarter of FY06.

Look Ahead

This area will be rolled into the long term monitoring program.

The South Tank Farm Plume groundwater mass removal system will be designed and constructed to begin operation during the spring of 2006.

3.9 REMEDIATION VENTURE OFFICE

3.9.1 Program Management Contractor (PMC Acquisition)

Status - Complete

History

The PMC selection process began in July 1996 by publicizing the availability of the contract solicitation in targeted publications and on the Internet. The process involved an innovative two-phase approach. After presenting the PMC solicitation to more than 150 interested contractors, nine prospects were evaluated in Phase I using the criteria of previous related experience, key personnel, and safety performance. Eight finalists were then invited to participate in Phase II, and were evaluated on management, performance risk, approach to an implementation scenario, design approach, and cost.

The PMC acquisition effort was completed on May 23, 1997, with award of the PMC. Five unsuccessful offerors protested the award to the PMC on the basis of an alleged organizational conflict of interest and other issues. The Army agreed to delay the implementation of the

contract to review its procurement procedures. Arsenal staff reevaluated the revised proposals and conducted exhaustive negotiations with all of the bidders to determine which provided the best value for the Arsenal. The PMC proposal still was determined to be the best of the six that were resubmitted, and was re-awarded the contract on December 3, 1997.

3.9.2 Site-Wide Implementation Planning Team

Status - Complete

History

The Site-Wide Implementation Plan Team (SWIPT) has completed its primary task of technical support to the PMC acquisition. Version 4 of the SWIPT Report was completed in July 1997 and provided to the Regulatory Agencies. No further updates to the SWIPT are anticipated.

3.9.3 Land Transfers/Partial Deletions

To date three partial deletions have been approved, reducing the area at the RMA listed on the NPL from an original total of 27 square miles to approximately 16.7 square miles.

Transfer of the Western Tier Parcel *Status – Complete*

The Refuge Act (as amended in 1998) stipulates that approximately 815 acres (later more accurately defined as 917 acres), referred to as the Western Tier Parcel (WTP), will be transferred to the adjacent community of Commerce City for fair market value. The first step in the transfer process was the partial deletion of this property from the National Priorities List (NPL). In 1997, RMA proposed to EPA the deletion of this property from the NPL. A Notice of Intent to Delete (NOID) was published in the Federal Register in October 1998. The deletion was subsequently postponed to allow for additional soil sampling of the parcel. During the soil sampling, a site reconnaissance was performed that identified approximately eight areas requiring subsurface investigation. An investigation of seven of the eight areas was performed and indicated no evidence of subsurface contamination. The eighth area, a trench, was excavated. Reports documenting the fieldwork, Site Reconnaissance Report and Confirmation Soil Sampling Risk Report were finalized upon finalization of a comprehensive site-wide reevaluation for UXO, which was required after Sarin bomblets were recovered in October 2000. A second NOID was published in the Federal Register in September 2002. A Notice of Deletion was published in the Federal Register in January 2003. A public notice was published in the local newspapers in July 2003 for review of a Finding of Suitability to Transfer (FOST). The FOST was signed in August 2003 and a Report of Excess (ROE) package was submitted to the Corps of Engineers (COE). The COE transmitted the ROE package to the General Services Administration (GSA) in September 2003. GSA signed the deed in June 2004 and the property was sold to Commerce City.

Perimeter Area *Status - Complete*

The Refuge Act specifies that upon receipt of certification from the EPA that all response actions required at RMA have been completed (NPL deletion), the Army shall transfer to the Department of the Interior - USFWS jurisdiction over RMA, except for facilities required to be retained for water treatment or for the disposal of contaminants. In all, the amount of land eligible to be transferred to the USFWS totals approximately 15,000 acres. A map of a portion

of the 15,000 acres was presented to the Regulatory Agencies in 1999 with a request for deletion of that property from the NPL. This area was called the Perimeter Area. Discussion with the Regulatory Agencies on the Perimeter Area map was in progress, but the Regulatory Agencies suspended all deletion activity in October 2000 when the Sarin bomblets were recovered. Deletion activity did not resume until the comprehensive site-wide reevaluation for UXO was completed. As the site-wide reevaluation was being finalized in November 2001, deletion discussions resumed and the EPA published two NOIDs in the Federal Register in July 2003 for a total of approximately 5,000 acres. A ROE package was submitted to the COE in December 2003. Notices of Deletion were published in January 2004. The Perimeter Area was transferred to USFWS by the COE in March 2004 and the USFWS officially established the Rocky Mountain Arsenal National Wildlife Refuge in April 2004. The transfer ceremony included participation by the Secretary of the Interior Gail Norton, Senator Wayne Allard, Congressman Bob Beauprez and Congresswoman Diane DeGette.

Internal Parcel *Status - Active*

Discussions were initiated with the Regulatory Agencies in August 2004 for the next deletion of property from the NPL. Negotiations on the amount of property to be deleted continued with the Regulatory Agencies into FY05 and reached a point where a deletion justification report was able to be drafted and submitted for review. Deletion from the NPL, and transfer to USFWS is anticipated in FY06.

100-Foot Strip *Status - Complete*

The Refuge Act specifies that 100-feet inside the RMA boundary on the northwest, northern, and southern sides (approximately 11 miles of 100-foot strips, 126 acres), be transferred to local governments, at no cost, to allow for the improvement of public roads. This property was included in the Perimeter Area deletion from the NPL. A public notice for an Environmental Assessment was published in local newspapers in July 2003 and signed in September 2003. A public notice for a FOST was published in local newspapers in January 2003 and signed in March 2004. A ROE was submitted to the COE in March 2004. The property was transferred to local governments in September 2004.

U.S. Post Office Bulk Mail Facility *Status - Complete*

The U.S Post Office Bulk Mail Facility is located on a 63-acre parcel of land leased by the U.S. Postal Service. The land surrounding this parcel is the WTP, which has been transferred to Commerce City (see above). The Army identified this “island” of land as excess and a ROE was submitted to the COE in July 2003. The COE transmitted the ROE package to GSA in August 2003. This property was transferred to the U.S. Postal Service in July 2005.

Klein Water Treatment Plant *Status - Complete*

The Klein Water Treatment Plant is located on a 12-acre parcel of land leased by the South Adams County Water and Sanitation District (SACWSD). A majority of the land surrounding this parcel is the WTP, which has been transferred to Commerce City (see above). The Army identified this “island” of land as excess and included it with the ROE package for the WTP. This property was transferred to SACWSD in April 2005.

3.9.4 Lake Ladora Dam and Spillway Project

Status - Complete

History
The SOW for the Lake Ladora Dam Rehabilitation included: repair of the north embankment to reestablish 3:1 side slopes an a new crest elevation; replacement of the south embankment with a clay core and cut-off trench, sand-gravel foundation trench drain, and a new crest elevation; a new outlet works that allows water to be diverted to Lake Mary or discharged into the Lake Ladora spillway; the construction/repair of the spillway to provide a 100-foot wide channel bottom and 3:1 ration side slopes to meet applicable standards. The spillway also includes four grade-control structures to control erosion and velocity.

The contract was awarded to Parker Excavating Inc., in June 1998 and completed in October 1999. The reason for the repairs was that the dam did not meet the Minimum Acceptable Dam Safety Standards (State of Colorado) and therefore could not have been transferred to the U.S. Department of the Interior until brought into compliance.

3.9.5 Shoreline Expansion Project

Status - Complete

History
The Lower Derby Lake Shoreline project consists of the construction of two soil peninsulas in Lower Derby Lake, and installation of a fish screen along the Highline Canal. This project was performed at the request of USFWS.

Lower Derby Lake is located along the south side of Section 1. The lake was drained in 1999 to accommodate the remediation (excavation) work to be performed at the east end of the lake. The construction of the two peninsulas occurred immediately following this remediation work in August 1999. The fish screen was also installed across the High Line Canal upstream from Lower Derby Lake. This project was completed in October 1999.

Approximately 11,400 bcy of soil was necessary to construct the two peninsulas. The fish screen was purchased from an appropriate vendor, and reinforced concrete and riprap were required for its installation.

3.10 PROGRAM MANAGEMENT

3.10.1 Trust Fund

Status - Active

The Trust Fund Working Group proposed two strategies to the Army that would establish a trust fund for long-term operations and maintenance costs. One strategy would have Shell establish a trust fund in its lead party status. The second strategy would have established a sub-account within EPA's Superfund Trust Fund. The Deputy Assistant Secretary of the Army for Environment, Safety and Occupational Health reviewed the proposed strategies and determined

that both were unacceptable due to legal and policy implications. Presently, the Working Group is in an inactive status and no future meetings have been scheduled. When future meetings are scheduled the Army and Shell will work with members of the Working Group to discuss additional strategies and future prospects for establishing a trust fund.

3.11 OFF-POST REMEDY

3.11.1 Off-Post Surficial Soil

Status - Complete

History
The ROD for the Off-Post OU for the RMA (signed on December 19, 1995) specified that approximately 160 acres in the southeast portion of Section 14 and the southwest portion of Section 13 would be tilled and seeded with an appropriate seed mix. The objective of this project was to thoroughly mix the top eight to ten inches of soil through tillage of appropriate areas within the area of estimated dieldrin concentration greater than 0.04 ug/g, and establish self-sustaining vegetation at those sites. Operator training began on March 1, 1996, and the project was completed on April 16, 1996. The Final Inspection was conducted in October 1996. This project was accepted as complete with approval of the CCR by the Regulatory Agencies on September 30, 1998.

3.11.2 Off-Post Water Treatment Facility

Status - Active

History

- Request by local developer to modify the Northern Pathway was received in August 2003. The request is to relocate approximately 6 wells to facilitate commercial and residential development of property.

Review of Last Year
Operation of the Off-Post System continues within effluent parameters, designated by the Off-Post ROD Containment System Remediation Goal listing, at approximately 205 gpm. Four Extraction Wells in the Northern Pathway and two extraction wells in First Creek were shut off for hydraulic purposes. Relocation of Peoria Street was initiated in 2005 in the area where the extraction wells turned off.

Look Ahead
The developer (Amber Homes) is currently working with the RVO, in preparing a final design for review by the Regulatory Agencies. Construction of the extraction wells and associated equipment is scheduled to begin in FY06.

3.11.3 Off-Post Well Closures

Status - Complete

History

- SOW completed May 22, 1998.
- Contract awarded to Los Alamos Technical Associates July 21, 1998.
- Closure of wells and construction of new wells completed November 24, 1998; remaining fieldwork and final inspection held December 16, 1998.
- Draft CCR issued February 26, 1998.
- Project accepted as complete (CCR approved) by the Regulatory Agencies on September 30, 1999.

4.0 SCHEDULE AND BARCHARTS

4.1 SCHEDULE MODIFICATIONS AND JUSTIFICATION

Implementation of start and finish dates have been set with 100 Percent Design Packages for the following projects in FY04:

None

The following modifications have been made to the schedule:

Global Modifications:

None

Specific Project Modifications:

- Milestone extension request (95 Percent Design deadline) for the Shell Disposal Trenches – Cover Project (reference letter dated December 7, 2004, Section 5).
- Milestone extension request (95 Percent Design deadline) for the Shell Disposal Trenches – Cover Project (reference letter dated January 6, 2005, Section 5).
- Resolution Agreement; Contingent Soil Volume (CSV) Program Accounting Analysis at the RMA (signed March 10, 2005, Section 5).
- Resolution Agreement; Groundwater Extraction/Contaminant Mass Removal System at the RMA (final signature March 15, 2005, Section 5).
- Resolution Agreement; Proposed Alternative Remedies for Lime Basins and Former Basin F at the RMA (signed March 15, 2005, Section 5).
- Milestone extension request (95 Percent Design deadline) for the North Plants Soil Remediation Project (reference letter dated March 17, 2005, Section 5).
- Milestone extension request (finish milestone date #2) for the Munitions (Testing) Soil Remediation Project (reference letter dated May 5, 2005, Section 5).

- Indefinite milestone extension request (95 Percent Design deadline) for the North Plants Soil Remediation Project (reference letter dated August 16, 2005, Section 5).
- Milestone extension request (95 Percent Design deadline) for the Complex (Army) Disposal Trenches – Cover Project (reference letter dated August 16, 2005, Section 5).
- EPA and CDPHE acceptance letters of the CCR for the Section 30 Existing (Sanitary) Landfills Project (reference letter dated August 16, 2005, Section 5).
- EPA and CDPHE acceptance letters of the CCR for Operations at the Groundwater Intercept and Treatment System North of Basin F Well Project (reference letter dated September 28, 2005, Section 5).
- Decision paper concurrence; Environmental Management System for Long Term Surveillance and Maintenance of Remedy Components Rocky Mountain Arsenal (final signature October 12, 2005, Section 5).
- Amendment to the Record of Decision for the On-Post Operable Unit, Rocky Mountain Arsenal Federal Facility Site: Section 36 Lime Basins Remediation; Basin F Principle Threat Soil Remediation; Declaration Portion Only (signed October 20, 2005, Section 5).

4.2 BAR CHARTS

Four different bar chart views of the schedule are included at the end of this section showing various levels of details:

- Project Design Summary Bar Chart
- Project Implementation Summary Bar Chart
- Regulatory Agencies Review Activity Bar Chart (for next two years only)
- Detail Bar Chart and Tabular Schedule

4.2.1 PROJECT DESIGN SUMMARY BAR CHART

Activity ID	Current Control Start	Current Control Finish	Rem Dur	Forecast Start	Forecast Finish
Disposal Facilities - Basin A / Landfills					
LF2-INF	11MAR96A	10APR06	112*	11MAR96A	10APR06
LE2-INF	30OCT00	24OCT08	759*	17NOV00A	24OCT08
BA2-INF	03JUN96A	01AUG06	191*	03JUN96A	01AUG06
BA2-INF1	03JUN96A	29SEP97	0*	03JUN96A	29SEP97A
Early Start Projects					
S12-INF	03JUN96A	30MAY97A	0*	03JUN96A	30MAY97A
SW2-INF	03JUN96A	12SEP97A	0*	03JUN96A	12SEP97A
Phase I - Outlying Areas					
TS2-INF	28APR98	17MAR99	0*	21APR98A	17MAR99A
SF2-INF	13AUG97A	11FEB05	0*	13AUG97A	19MAY05A
LS2-INF	29SEP97	14OCT98	0*	29SEP97A	13OCT98A
BT2-INF	22AUG97A	20DEC99	0*	22AUG97A	13DEC99A
MT2-INF	22AUG97A	24FEB06	87*	22AUG97A	06MAR06
MT2-INF1	22AUG97A	20DEC99	0*	22AUG97A	08MAR00A
NM2-INF	29SEP97	14OCT98	0*	29SEP97A	13OCT98A
SM2-INF	29SEP97	18NOV05	15*	29SEP97A	18NOV05
BD2-INF	24FEB97A	15FEB05	0*	24FEB97A	29JUN05A
SS2-INF	28AUG97A	13JUL99	0*	28AUG97A	04OCT99A

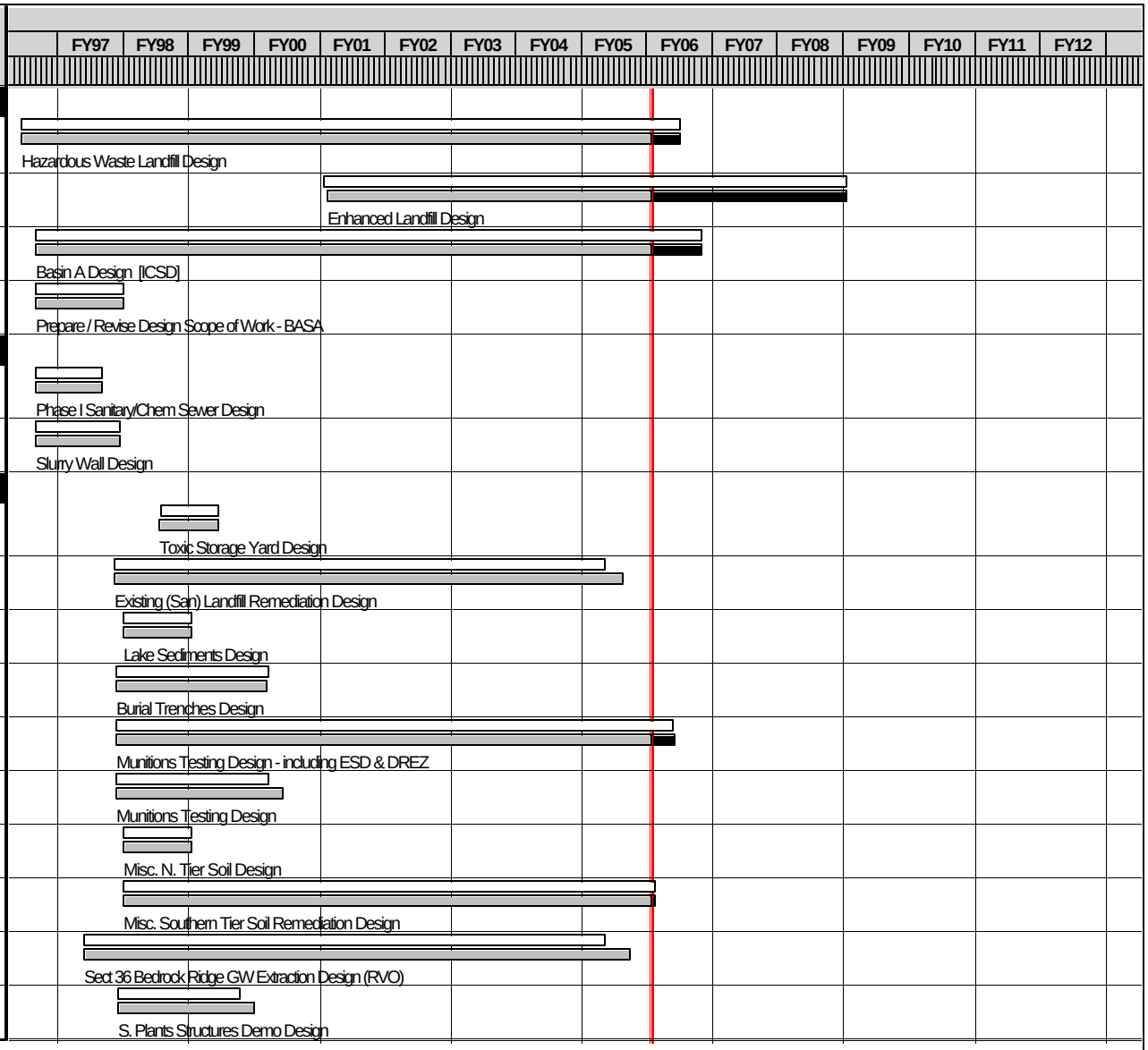

Start Date	30DEC91
Finish Date	24JUN37
Data Date	29OCT05
Run Date	10NOV05 11:56

© Primavera Systems, Inc.

Current Control Baseline
Forecast Bar
Progress Bar

RD05

RMA ROD IMPLEMENTATION

PROJECT DESIGN SUMMARY

MONTH ENDING-28 OCTOBER 2005

RVO

Activity ID	Current Control Start	Current Control Finish	Rem Dur	Forecast Start	Forecast Finish
Phase I - Outlying Areas					
MS2-INF	26OCT98	29AUG06	211*	02NOV98A	29AUG06
Phase II - South Plants Area					
M12-INF	21DEC99	05JAN01	0*	03JAN00A	25JAN01A
HX2-INF	09FEB00	30OCT03	0*	08FEB00A	30OCT03A
HX2-INF1	09FEB00	20MAR01	0*	08FEB00A	20MAR01A
HX2-INF2	24OCT02	30OCT03	0*	24OCT02A	30OCT03A
SC2-INF	01JUN98	31AUG06	213*	01JUN98A	31AUG06
SR2-INF	01JUN98	24MAR00	0*	01JUN98A	24MAR00A
Phase III - Sections 35 & 36 Sites & North Plant					
S22-INF	30OCT08	08JUN09	914*	14JAN02A	08JUN09
S22-INF1	03JAN02	25JUL02	0*	14JAN02A	15MAR02A
S22-INF2	30OCT08	08JUN09	153*	30OCT08	08JUN09
T62-INF	16JAN01	01AUG06	191*	19DEC00A	01AUG06
SB2-INF	23AUG99	31JAN02	0*	23AUG99A	31JAN02A
SB2-INF1	23AUG99	25AUG00	0*	23AUG99A	25AUG00A
CT2-INF	17DEC02	01AUG06	191*	17DEC02A	01AUG06
CT2-INF1	17DEC02	29MAR05	0*	17DEC02A	29MAR05A
CT2-INF2	15MAR04	01AUG06	191*	13OCT03A	01AUG06
ST2-INF	17DEC02	01DEC05	22*	17DEC02A	01DEC05
ST2-INF1	17DEC02	16DEC04	0*	17DEC02A	23DEC04A
ST2-INF2	29JUN04	01DEC05	22*	29JUN04A	01DEC05



Activity ID	Current Control Start	Current Control Finish	Rem Dur	Forecast Start	Forecast Finish
Phase III - Sections 35 & 36 Sites & North Plant					
NP2-INF	11AUG04	10AUG06	195*	05JUN03A	10AUG06
T52-INF	16NOV98	27SEP05	0*	01DEC98A	27SEP05A
NS2-INF	28FEB00	13JUL01	0*	28FEB00A	13JUL01A
Phase IV - Basin F/Lime Basins					
WP2-INF	16OCT00	30DEC02	0*	16OCT00A	17DEC02A
FS2-INF	23NOV04	15DEC06	286*	19AUG05A	15DEC06
FC2-INF	23AUG99	24APR07	376*	23AUG99A	24APR07
FC2-INF1	23AUG99	28AUG00	0*	23AUG99A	28AUG00A
FC2-INF2	16MAR01	24APR07	376*	16MAR01A	24APR07
LB2-INF	08OCT01	14MAR07	347*	08OCT01A	14MAR07
LB2-INF1	08OCT01	16JUN04	0*	08OCT01A	16JUN04A
LB2-INF2	08AUG05	14MAR07	347*	08AUG05A	14MAR07
LB2-INF3	27SEP05	01AUG06	191*	27SEP05A	01AUG06
LB2L-INF	14MAR05	14SEP05	67*	14MAR05A	09JAN06
Water Treatment / Monitoring					
DA2-INF 00	02SEP97A	12JAN99	0*	02SEP97A	12JAN99A

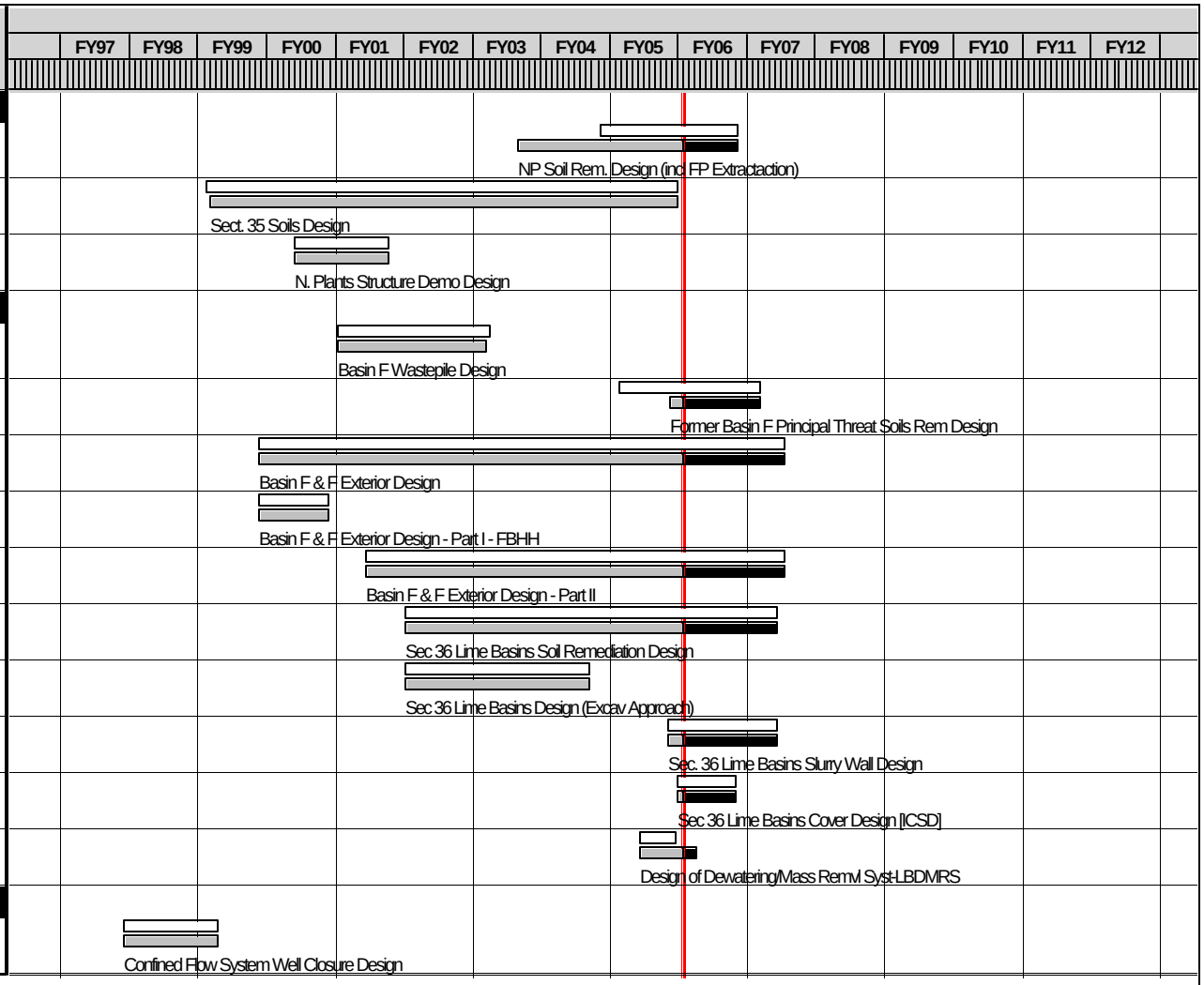

4.2.2 PROJECT IMPLEMENTATION SUMMARY BAR CHART

Activity ID	Current Control Start	Current Control Finish	Rem Dur	Forecast Start	Forecast Finish
Disposal Facilities - Basin A / Landfills					
LF5-INF	02FEB98	01MAY08	635*	26FEB98A	01MAY08
LF5-INF1	02FEB98	23FEB01	0*	26FEB98A	04JAN01A
LF5-INF2	03MAY99	19DEC06	276*	30APR99A	01DEC06
LF5-INF3	24AUG06	01MAY08	428*	24AUG06	01MAY08
LE5-INF	10OCT03	14JUN11	1,424*	22AUG03A	14JUN11
LE5-INF2	10OCT03	10APR06	110*	22AUG03A	06APR06
LE5-INF3	02NOV05	10SEP09	978*	02NOV05	10SEP09
LE5-INF4	02SEP09	14JUN11	450*	02SEP09	14JUN11
BA4-INF	19JAN98	31AUG11	1,479*	14NOV97A	31AUG11
BA4-INF1	19JAN98	18APR05	0*	14NOV97A	13MAY05A
BA4-INF2	17JAN05	01MAY07	381*	12APR05A	01MAY07
BA4-INF3	28AUG06	31AUG11	268*	11AUG10	31AUG11
BA4-INF4	19DEC06	31AUG09	686*	19DEC06	31AUG09
Early Start Projects					
S14-INF	03SEP97A	27FEB98	0*	03SEP97A	23FEB98A
SW4-INF	27APR98	14APR00	0*	02JUN98A	07APR00A

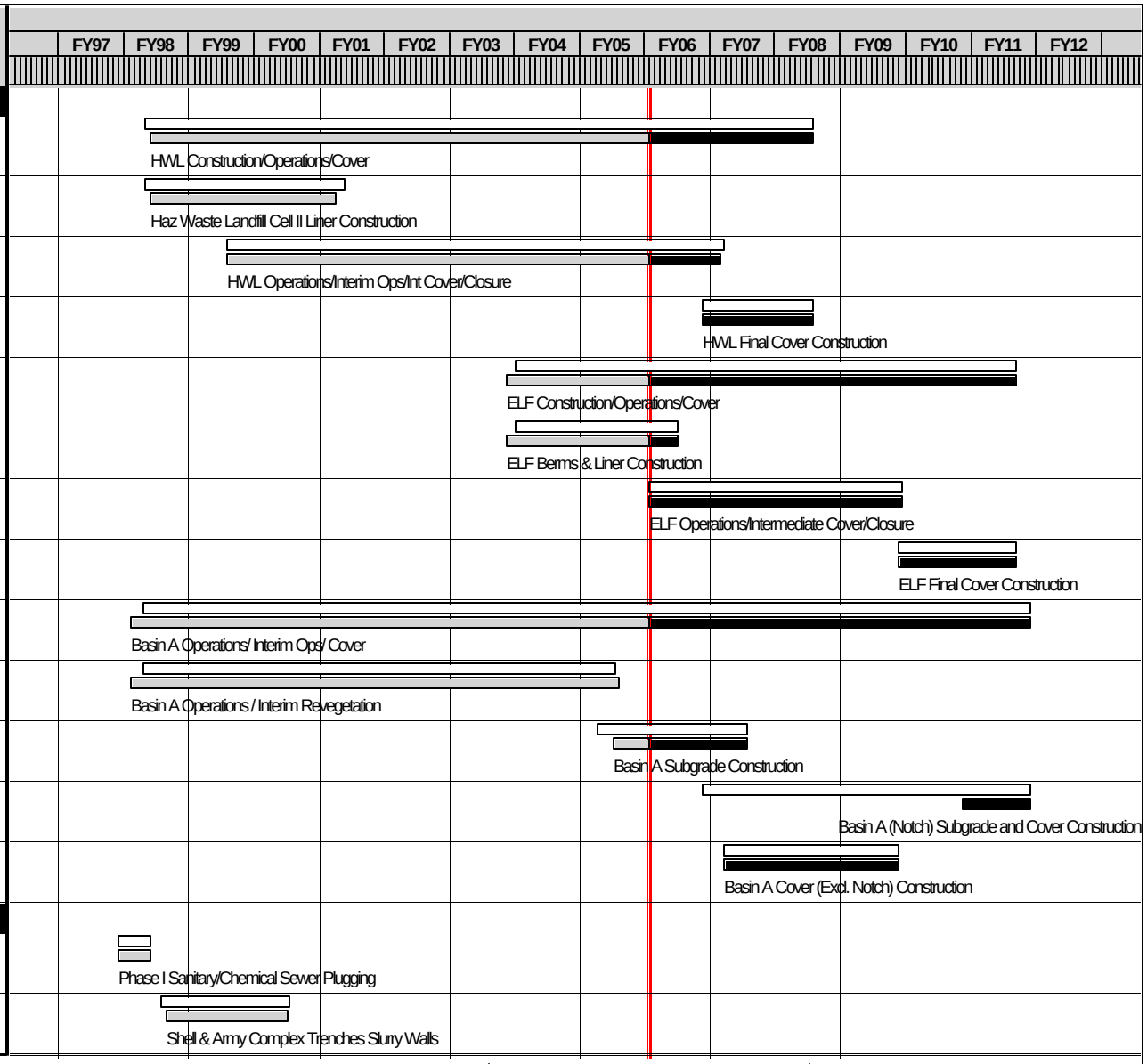

Start Date	30DEC91
Finish Date	24JUN37
Data Date	29OCT05
Run Date	10NOV05 12:01

Current Control Baseline
Forecast Bar
Progress Bar

© Primavera Systems, Inc.

RD05

RMA ROD IMPLEMENTATION SCHEDULE

PROJECT IMPLEMENTATION SUMMARY

MONTH ENDING-28 OCTOBER 2005

Activity ID	Current Control Start	Current Control Finish	Rem Dur	Forecast Start	Forecast Finish
Early Start Projects					
CI4-INF	03JUN96A	31DEC99	0*	03JUN96A	28DEC99A
Phase I - Outlying Areas					
TS4-INF	03MAY99	27SEP99	0*	03MAY99A	30SEP99A
SF4-INF	24NOV98	31AUG04	0*	22NOV98A	20JUL04A
SF4-INF1	24NOV98	29DEC99	0*	22NOV98A	02DEC99A
SF4-INF2	20DEC02	15SEP03	0*	20DEC02A	26SEP03A
SF4-INF3	04NOV03	31AUG04	0*	19NOV03A	20JUL04A
LS4-INF	22DEC98	27OCT99	0*	13DEC98A	07OCT99A
BT4-INF	01MAR00	28MAR03	0*	28FEB00A	06MAR03A
MT4-INF	01MAR00	27JAN06	61*	01MAR00A	27JAN06
MT4-INF1	01MAR00	17NOV00	0*	01MAR00A	08NOV00A
MT4-INF2	01MAY02	27JAN06	61*	01MAY02A	27JAN06
NM4-INF	22DEC98	07OCT99	0*	22DEC98A	07OCT99A
SM4-INF	22DEC98	28SEP06	232*	22DEC98A	28SEP06
SM4-INF1	22DEC98	06OCT99	0*	22DEC98A	07OCT99A
SM4-INF2	09SEP04	21OCT04	0*	13SEP04A	21DEC04A
SM4-INF3	10JAN06	28SEP06	185*	10JAN06	28SEP06
BD4-INF	21MAY99	05AUG05	0*	19MAY99A	05AUG05A
SS4-INF	25NOV98	11OCT01	0*	22NOV98A	30MAY01A



Activity ID	Current Control Start	Current Control Finish	Rem Dur	Forecast Start	Forecast Finish
Phase I - Outlying Areas					
MS4-INF	24FEB00	29SEP10	1,246*	24FEB00A	29SEP10
MS4-INF1	24FEB00	23MAY02	0*	24FEB00A	23MAY02A
MS4-INF2	18AUG03	04NOV04	0*	18AUG03A	29OCT04A
MS4-INF3	04MAY09	29SEP10	989*	03NOV06	29SEP10
Phase II - South Plants Area					
M14-INF	09FEB01	04DEC01	0*	09FEB01A	01NOV01A
HX4-INF	21MAR01	09FEB04	0*	22MAR01A	28JAN04A
HX4-INF1	21MAR01	15JUL02	0*	22MAR01A	27JUN02A
HX4-INF2	20NOV03	09FEB04	0*	20NOV03A	28JAN04A
SC4-INF	05DEC01	05OCT10	1,250*	03DEC01A	05OCT10
SC4-INF1	05DEC01	30APR03	0*	03DEC01A	02JUN03A
SC4-INF2	28JUN04	10APR07	366*	28JUN04A	10APR07
SC4-INF3	02JUN08	05OCT10	502*	13OCT08	05OCT10
SR4-INF	28FEB00	31OCT01	0*	28FEB00A	13DEC01A
Phase III - Sections 35 & 36 Sites & North Plant					
S24-INF	29JUL09	09NOV09	73*	29JUL09	09NOV09
T64-INF	30MAY03	17APR08	625*	16JUN03A	17APR08
T64-INF1	30MAY03	18JAN05	0*	16JUN03A	06APR05A
T64-INF2	12APR05	01MAY07	381*	12APR05A	01MAY07



Activity ID	Current Control Start	Current Control Finish	Rem Dur	Forecast Start	Forecast Finish
Phase III - Sections 35 & 36 Sites & North Plant					
T64-INF3	02JUL07	17APR08	202*	02JUL07	17APR08
SB4-INF	27APR01	31MAR03	0*	21MAR01A	26FEB03A
CT4-INF	15AUG05	31AUG09	973*	07SEP05A	31AUG09
CT4-INF1	15AUG05	15DEC06	286*	07SEP05A	15DEC06
CT4-INF2	19DEC06	31AUG09	686*	19DEC06	31AUG09
ST4-INF	01MAR05	31AUG07	467*	12APR05A	31AUG07
ST4-INF1	01MAR05	13JUN05	0*	12APR05A	26JUL05A
ST4-INF2	12JUN06	31AUG07	312*	12JUN06	31AUG07
NP4-INF	15JUN09	23OCT09	767*	17OCT06	23OCT09
NP4-INF1	17OCT06	04JUN07	160*	17OCT06	04JUN07
NP4-INF2	15JUN09	23OCT09	93*	15JUN09	23OCT09
T54-INF	15JUL02	15SEP06	223*	28JUN02A	15SEP06
T54-INF3	10JAN06	15SEP06	176*	10JAN06	15SEP06
NS4-INF	21MAR01	29AUG03	0*	21MAR01A	11JUN03A
Phase IV - Basin F/Lime Basins					
WP4-INF	05AUG05	15APR08	623*	30MAR05A	15APR08
FS4-INF	10JUL07	06APR09	442*	10JUL07	06APR09
FC4-INF	19FEB02	31AUG11	1,479*	20DEC01A	31AUG11
FC4-INF1			0*	20DEC01A	07JAN05A



Activity ID	Current Control Start	Current Control Finish	Rem Dur	Forecast Start	Forecast Finish
Phase IV - Basin F/Lime Basins					
FC4-INF2	17SEP07	31AUG11	1,003*	17SEP07	31AUG11
LB4-INF	13JUN07	31AUG11	1,069*	13JUN07	31AUG11
LB4-INF1	13JUN07	27JUN08	265*	13JUN07	27JUN08
LB4-INF2	16MAY08	31AUG11	834*	16MAY08	31AUG11
Water Treatment / Monitoring					
DA4-INF 00	02APR99	01OCT99	0*	22MAR99A	07OCT99A

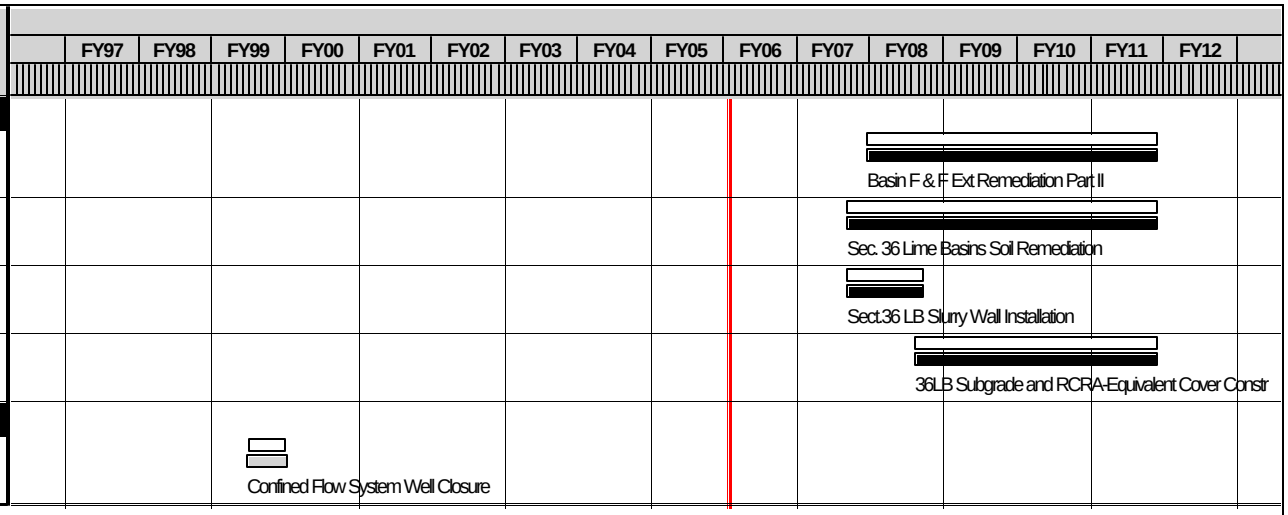

4.2.3 REGULATORY AGENCIES REVIEW ACTIVITY BAR CHART

Activity ID	Rem Dur	Forecast Start	Forecast Finish	Chart
Disposal Facilities - Basin A / Landfills				
Construct Hazardous Waste Landfill				
Construction Completion Report				
LF6-730230	0		06NOV06	Project Complete - Hazardous Waste Landfill Ops
Operational Construction of Enhanced Haz Wst LF				
Construction/Operations/Closure				
LE5-670000	0	06APR06		***RCRA ENHANCED LF AVAILABLE***
Construction Completion Report				
LE6-663003	31	16JAN06	15FEB06	Regulator/Committee Review CCR- ELF Constr/CCSCS
LE6-663016	0		17APR06	Project Complete- Enhanced Hazardous Waste LF
Basin A Consolidation and Remediation				
Construction Completion Report				
BA6-360110	30	02JUL07	01AUG07	Regulator/Committee Review CCR - BA Ops & Subgr.
BA6-360140	0		01OCT07	Project Complete - Basin A Ops and Subgrade
Phase I - Outlying Areas				
Munitions (Testing) Soil Remediation				
Remediation Activities				
MT4-185001	0		29DEC05	<<<<<<Imp. Finish Deadline 2>>>>>> - MUNT
Construction Completion Report				
MT6-190210	30	02MAR06	31MAR06	Regulator/ Committee Review 2nd CCR
MT6-190240	0		31MAY06	Project Complete - Munitions Testing
Bedrock Ridge GW Plume Extr System				
Construction Completion Report				
BD6-260120	30	23NOV05	24DEC05	Regulator/Committee Review CCR - BDRS (Constr)
BD6-260150	0		19JUN06	Project Compl-Section 36 Bedrock Ridge



Start Date	30DEC91
Finish Date	24JUN37
Data Date	29OCT05
Run Date	10NOV05 12:09

Forecast Bar

Progress Bar

© Primavera Systems, Inc.

RD05

RMA ROD IMPLEMENTATION

2 YEAR REGULATORY REVIEW BARCHART

RVO

Activity ID	Rem Dur	Forecast Start	Forecast Finish	
Miscellaneous RMA Structure Demolition & Removal				
Construction Completion Report				
MS6-185042	0		19NOV05	Project Complete - Misc RMA Structs Demo - PH II
Phase III - Sections 35 & 36 Sites & North Plant				
Section 36 Balance of Areas Soil Rem				
Construction Completion Report				
T66-230110	30	31OCT05	01DEC05	Regulator/Committee Review CCR - 36BA Part 1
T66-230140	0		03FEB06	Project Complete - Section 36 BOA Part 1
Complex(Army)Disposal Trenches Remediation-Cover				
Remedial Design				
CT2-175000	0		02MAR06	<<<<<<Design Deadline>>>>>> - CXTR
CT2-180000	30	03MAR06	01APR06	Regulator / Committee Review - 95% ICSD for CXTR
Construction Completion Report				
CT6-210010	30	16FEB07	17MAR07	SG - Regulator/ Committee Review CCR - CXTR
CT6-210040	0		16MAY07	Subgrade CCR Complete Complex Army Trench
Shell Disposal Trenches Remediation - Cover				
Remediation Activities				
ST4-205000	0		31AUG07	<<<<<<Imp. Finish Deadline - ST>>>>>>>>>>> - SHTR
North Plants Soil Remediation				
Remedial Design				
NP2-175000	0		09MAR06	<<<<<<Design Deadline>>>>>> - NP Soils
NP2-180000	30*	09MAR06	07APR06	Regulator / Committee Review - NP - 95%
Remediation Activities				
NP4-125000	0	17OCT06		<<<<<<Imp. Start Deadline>>>>>> - NP
Construction Completion Report				
NP6-100010	30	05AUG07	04SEP07	Regulator/Committee Review CCR - FPR
NP6-100040	0		03NOV07	Project Complete/O&F-North Plant Soil Remd-FPR
Section 35 Soil Remediation				
Remediation Activities				
T54-360500	0		15SEP06	Available for Reveg. - SCL Area - Sect. 35 Soils



Activity ID	Rem Dur	Forecast Start	Forecast Finish	Activity
Phase IV - Basin F/Lime Basins				
Former Basin F Principal Threat Soil Remediation				
Remedial Design				
FS2-122010	0		01NOV05	<<<<< DesignScope Deadline >>>>>- FBFS
FS2-125010	30*	01NOV05	02DEC05	Regulator / RMA Committee Review - FBFS
FS2-140010	30*	28JAN06	26FEB06	Regulator / Committee Rev. & Public Input - FBFS
FS2-160010	30*	23MAY06	22JUN06	Regulator / Committee Review - FBFS
FS2-175010	0		18SEP06	<<<<<<Design Deadline>>>>>> - FBFS
FS2-180010	30*	19SEP06	18OCT06	Regulator / Committee Review - FBFS
Remediation Activities				
FS4-125010	0	10JUL07		<<<<<<Imp. Start Deadline>>>>>> - FBFS
Basin F and Basin F Exterior Remediation				
Remedial Design				
FC2-200200	30	26MAR07	24APR07	Regulator / Committee Review - FBSC
FC2-210200	0		24APR07	CDPHE Approval of 100% Design & Amendment - FBSC
Remediation Activities				
FC4-125300	0	17SEP07		<<<<<<Imp. Start Deadline>>>>>> - FBGF
Construction Completion Report				
FC6-300140	0		30OCT05	Project Complete - HHE Excavation - FBHH
Section 36 Lime Basins Soil Remediation				
Remedial Design				
LB2-175010	0		15DEC06	<<<<<<Design Deadline>>>>>> - 36LB
LB2-222000	0		01NOV05	<<<<<DesignScope Deadline>>>>>- 36LB SW
LB2-225000	30*	01NOV05	02DEC05	Regulator / RMA Committee Review - 36LB SW
LB2-240000	30*	03MAY06	02JUN06	Regulator / Committee Rev. & Public Input - 36LB
LB2-260000	30*	30AUG06	29SEP06	Regulator / Committee Review - 36LB SW
LB2-280000	30*	16DEC06	16JAN07	Regulator / Committee Review - 36LB SW



Activity ID	Rem Dur	Forecast Start	Forecast Finish
Remediation Activities			
LB4-125010	0	13JUN07	
Construction Completion Report			
LB6-730410	30	10SEP06	09OCT06
LB6-730440	0		12DEC06
Water Treatment / Monitoring			
South Lakes Plume Management			
Construction Completion Report			
SL6-730410	30	10SEP06	09OCT06
SL6-730440	0		12DEC06

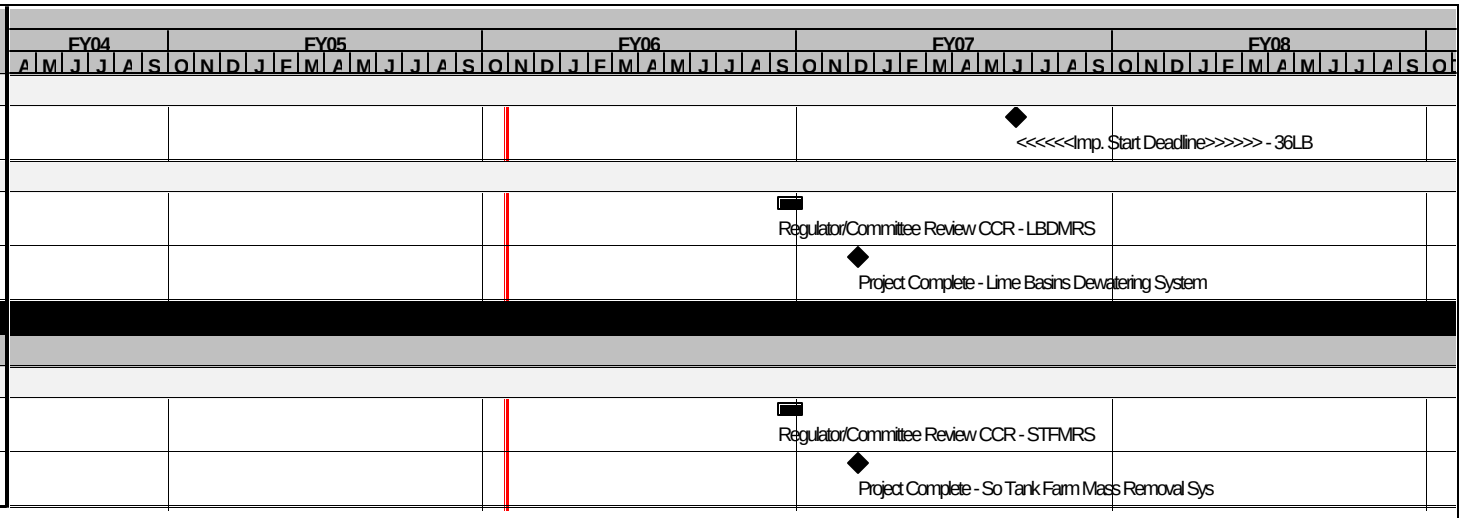

4.2.4 DETAIL BAR CHART AND TABULAR SCHEDULE

MASTER RMA REMEDIATION - RDIS FY06

RMA On-Post Operable Unit

Disposal Facilities - Basin A / Landfills

Construct Hazardous Waste Landfill

Remedial Design

Activity ID	Current Control Start	Current Control Finish	Rem Dur	Forecast Start	Forecast Finish	% Comp
LF2-120000	11MAR96A	21JUL96A	0	11MAR96A	21JUL96A	100
LF2-130000	22JUL96A	31MAR97A	0	22JUL96A	31MAR97A	100
LF2-135000		31MAR97A	0		31MAR97A	100
LF2-140000	01APR97A	01MAY97A	0	01APR97A	01MAY97A	100
LF2-150000	03MAR97A	09JUN97A	0	03MAR97A	09JUN97A	100
LF2-160000	09JUL97A	14AUG97A	0	09JUL97A	14AUG97A	100
LF2-170000	09JUN97A	10SEP97A	0	09JUN97A	10SEP97A	100
LF2-180000	11SEP97A	27OCT97	0	11SEP97A	27OCT97A	100
LF2-190000	28OCT97	13FEB98	0	28OCT97A	13FEB98A	100
LF2-100900	23MAR98*	30APR99	0*	23MAR98A	30APR99A	100
LF2-DES002	08JUL02*	19JAN06	55*	08JUL02A	19JAN06	94
LF2-100000	07FEB05*	12JAN06	34*	18MAR05A	19DEC05	82
LF2-900000	11JUL05*	10APR06	112*	20JUN05A	10APR06	45

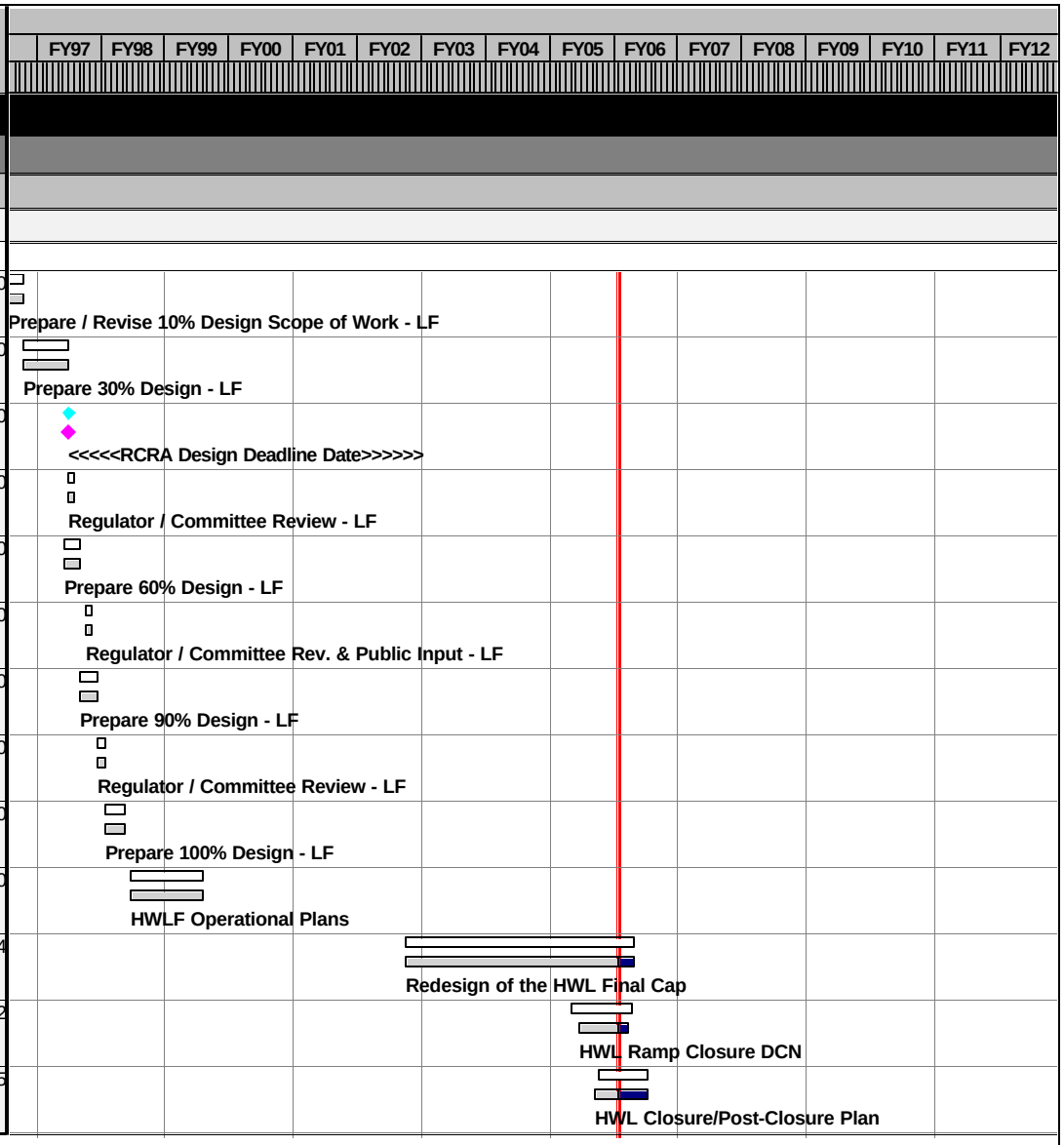

Start Date	30DEC91
Finish Date	24JUN37
Data Date	29OCT05
Run Date	10NOV05 15:48

© Primavera Systems, Inc.

Current Control Baseline
Early Bar
Progress Bar

RD05

RMA ROD IMPLEMENTATION
DETAILED REMEDIATION SCHEDULE
MONTH ENDING-28 OCTOBER 2005

RVO

Activity ID	Current Control Start	Current Control Finish	Rem Dur	Forecast Start	Forecast Finish	% Comp
Remedial Design						
LF2-INF	11MAR96A	10APR06	112*	11MAR96A	10APR06	96
Procurement						
LF3-620000	04DEC97	30JAN98	0*	16OCT97A	13NOV97A	100
LF3-620100	19MAR98	29MAY98	0*	03NOV97A	19JAN98A	100
LF3-714500	13NOV05	14DEC05	30	31OCT05	13DEC05	0
LF3-714600	15DEC05	24AUG06	247*	14DEC05	23AUG06	0
Remediation Activities						
LF4-630000	02FEB98	10APR98	0*	14NOV97A	16JAN98A	100
LF4-640000	14APR98	20JUL98	0*	06FEB98A	09APR98A	100
Construction/Operations/Closure						
LF5-665000	01JUN98	04MAR99	0*	26FEB98A	14JAN99A	100
LF5-179000	01JUN98	04MAR99	0	26FEB98A	14JAN99A	100
LF5-666000	01JUN98	04MAR99	0*	15JUN98A	01MAR99A	100
LF5-130000	17AUG98	14DEC98	0*	17AUG98A	14DEC98A	100
LF5-680000	03MAY99		0	30APR99A		100
LF5-670000	01MAR00*	23FEB01	0*	01JUL99A	04JAN01A	100
LF5-140000	01MAR00	29DEC00	0*	07MAR00A	14SEP00A	100
LF5-INF1	02FEB98	23FEB01	0*	26FEB98A	04JAN01A	100
LF5-690000	03MAY99	26JAN04	0*	30APR99A	30APR04A	100
LF5-155010	21MAY01*	31DEC01	0*	21MAY01A	31DEC01A	100



Activity ID	Current Control Start	Current Control Finish	Rem Dur	Forecast Start	Forecast Finish	% Comp
Construction/Operations/Closure						
LF5-155000	02JAN02	26JAN04	0*	02JAN02A	30APR04A	100
LF5-155020	29MAY02*	26JAN04	0*	29MAY02A	30APR04A	100
LF5-700000		26JAN04	0		30APR04A	100
LF5-600001	30MAY06	27JUL06	42*	11MAY06	11JUL06	0
LF5-690010	03MAY04	27JUL06	176*	03MAY04A	11JUL06	68
LF5-711000	07JUL03	31AUG06	201*	07JUL03A	15AUG06	75
LF5-140010	07JUL03	31AUG06	201*	07JUL03A	15AUG06	75
LF5-715013	17MAY04	19DEC06	105	22DEC03A	01DEC06	80
LF5-INF2	03MAY99	19DEC06	276*	30APR99A	01DEC06	86
LF5-715015	24AUG06*	05OCT06	30*	24AUG06	05OCT06	0
LF5-716000	06OCT06	10AUG07	215*	06OCT06	10AUG07	0
LF5-715011	06OCT06	20SEP07	243*	06OCT06	20SEP07	0
LF5-715090	21SEP07	15NOV07	40*	21SEP07	15NOV07	0
LF5-150000	06OCT06	15NOV07	283*	06OCT06	15NOV07	0
LF5-720000	16NOV07	03JAN08	30*	16NOV07	03JAN08	0
LF5-186010			101*	04JAN08	23MAY08	0
LF5-660000	21MAR08	01MAY08	30*	21MAR08	01MAY08	0
LF5-INF3	24AUG06	01MAY08	428*	24AUG06	01MAY08	0

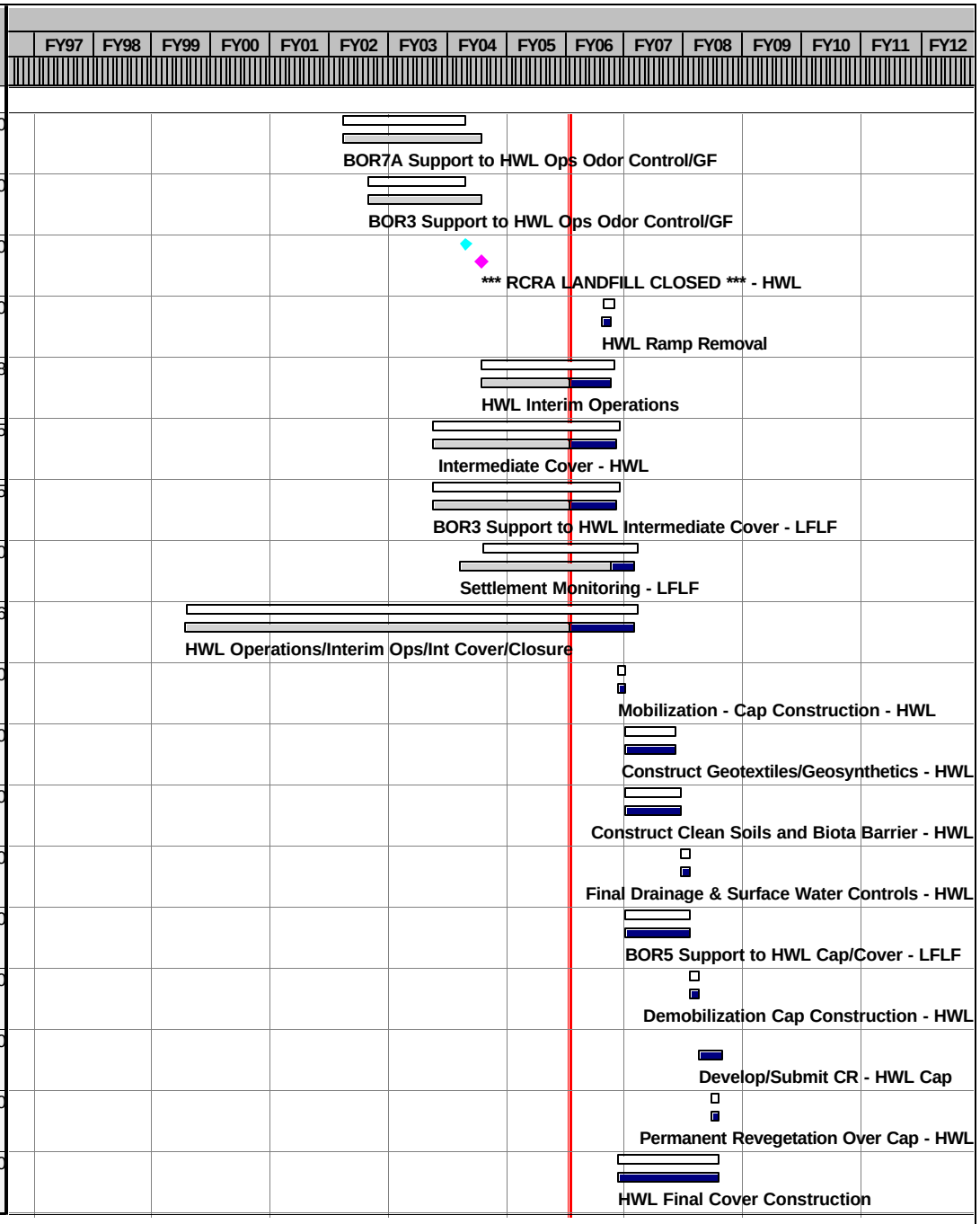

Activity ID	Current Control Start	Current Control Finish	Rem Dur	Forecast Start	Forecast Finish	% Comp
Construction/Operations/Closure						
LF5-725000			633*	10AUG00A	29APR08	68
LF5-740000	01JUN98	01MAY08	635*	26FEB98A	01MAY08	75
LF5-INF	02FEB98	01MAY08	635*	26FEB98A	01MAY08	75
Construction Completion Report						
LF6-730100	16DEC00*	16FEB01	0	28NOV00A	29JAN01A	100
LF6-730102	17FEB01	18MAR01	0	29JAN01A	27FEB01A	100
LF6-730104	19MAR01	17APR01	0	24FEB01A	22MAR01A	100
LF6-730106	18APR01	17MAY01	0	26MAR01A	01MAY01A	100
LF6-730108		17MAY01	0		24APR01A	100
LF6-INF1	16DEC00	17MAY01	0*	28NOV00A	24APR01A	100
LF6-730200	07JUN04*	07AUG04	0*	07JUN04A	06AUG04A	100
LF6-730201	08AUG04	07SEP04	0*	07AUG04A	10NOV04A	100
LF6-730210	22SEP06	23OCT06	32	06SEP06	07OCT06	0
LF6-730220	24OCT06	22NOV06	30	08OCT06	06NOV06	0
LF6-730230		22NOV06	0		06NOV06	0
LF6-INF2	07JUN04	22NOV06	365*	07JUN04A	06NOV06	58
LF6-730000	01MAY08	02JUL08	62	01MAY08	02JUL08	0
LF6-730001	03JUL08	02AUG08	30	03JUL08	02AUG08	0
LF6-730010	03AUG08	02SEP08	30	03AUG08	02SEP08	0

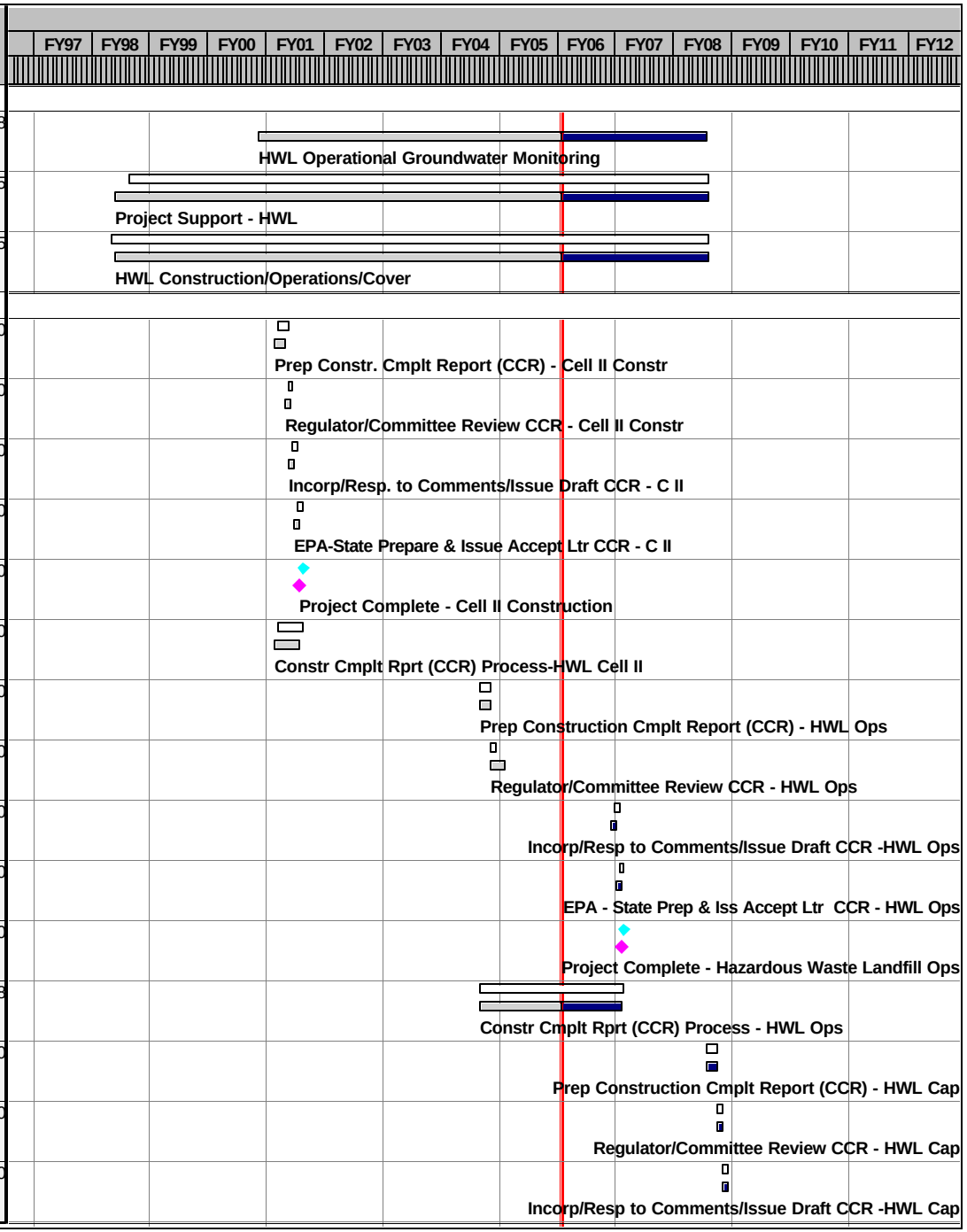

Activity ID	Current Control Start	Current Control Finish	Rem Dur	Forecast Start	Forecast Finish	% Comp
Construction Completion Report						
LF6-730020	03SEP08	02OCT08	30	03SEP08	02OCT08	0
LF6-730030		02OCT08	0		02OCT08	0
LF6-INF3	01MAY08	02OCT08	152*	01MAY08	02OCT08	0
LF6-INF	18DEC00	02OCT08	742*	28NOV00A	02OCT08	63
Short-Term Monitoring/Maintenance/Operations						
LF7-980000	01MAY08	31AUG11	959*	16NOV07	31AUG11	0
Post Remediation Maintenance/Operations						
LF8-100000	01SEP11	28SEP35	6,151	01SEP11	28SEP35	0
Operational Construction of Enhanced Haz Wst LF						
Predesign Activities						
LE1-DES030	12APR99*	06JUL00	0*	13APR99A	06JUL00A	100
LE1-DES040	02FEB00*	20AUG03	0*	02FEB00A	12AUG03A	100
LE1-030940			0*	23MAY00A	06AUG02A	100
LE1-040960	01AUG00*	02DEC02	0*	01AUG00A	02DEC02A	100
LE1-INF	12APR99	20AUG03	0*	13APR99A	12AUG03A	100
Remedial Design						
LE2-100000	30OCT00*	30MAR01	0*	17NOV00A	04APR01A	100
LE2-101500		31JAN01	0		30JAN01A	100
LE2-101600	01FEB01	02MAR01	0*	31JAN01A	02MAR01A	100
LE2-130000	01FEB01	17MAY01	0*	10JAN01A	15MAY01A	100
LE2-195000	26FEB01*	29APR02	0*	26FEB01A	29APR02A	100



Activity ID	Current Control Start	Current Control Finish	Rem Dur	Forecast Start	Forecast Finish	% Comp
Remedial Design						
LE2-132500		17MAY01	0		15MAY01A	100
LE2-140000	18MAY01	17JUN01	0*	16MAY01A	15JUN01A	100
LE2-150000	18MAY01	25OCT01	0*	18MAY01A	25OCT01A	100
LE2-160000	26OCT01	28DEC01	0*	26OCT01A	28DEC01A	100
LE2-170000	26OCT01	28MAR02	0*	26OCT01A	28MAR02A	100
LE2-175000		28MAR02	0		28MAR02A	100
LE2-180000	29MAR02	12MAY02	0*	29MAR02A	13MAY02A	100
LE2-190000	29MAR02	25JUL02	0*	29MAR02A	25JUL02A	100
LE2-DES030	06AUG01*	26JUL02	0*	06AUG01A	25JUL02A	100
LE2-DES031	05DEC02*	22SEP03	0*	05DEC02A	07AUG03A	100
LE2-DES032	12AUG03*	26FEB04	0*	12AUG03A	24JUN04A	100
LE2-DES033	18SEP03*	31MAR04	0*	18SEP03A	06APR04A	100
LE2-725000			107*	13OCT03A	03APR06	83
LE2-DES002	30NOV05*	15DEC06	266*	30NOV05	15DEC06	0
LE2-210000	16NOV07	04DEC08	261*	16NOV07	26NOV08	0
LE2-200000	10APR08	24OCT08	139*	10APR08	24OCT08	0
LE2-INF	30OCT00	24OCT08	759*	17NOV00A	24OCT08	62
Procurement						
LE3-658000	18JUN03*	27JUN03	0*	18JUN03A	02JUL03A	100

Activity ID	Current Control Start	Current Control Finish	Rem Dur	Forecast Start	Forecast Finish	% Comp
Procurement						
LE3-658010	28JUN03	07AUG03	0*	02JUL03A	22AUG03A	100
LE3-657010	21APR03	11JUL03	0*	05MAY03A	07JUL03A	100
LE3-657020	14JUL03	10OCT03	0*	08JUL03A	10OCT03A	100
LE3-109100	27DEC04*	16FEB05	0*	04OCT04A	24NOV04A	100
LE3-110100	17FEB05	01NOV05	2*	24NOV04A	01NOV05	99
LE3-100010	07JUL09	28JUL09	16	07JUL09	28JUL09	0
LE3-100020	29JUL09	01SEP09	35	29JUL09	01SEP09	0
Construction/Operations/Closure						
LE5-620000	08AUG03	20OCT03	0*	22AUG03A	05NOV03A	100
LE5-630000	10OCT03*	09DEC03	0*	17OCT03A	26NOV03A	100
LE5-650000	30OCT03	05MAY04	0*	04DEC03A	06MAY04A	100
LE5-176000	18MAR04	09MAR05	0*	18MAR04A	27MAY05A	100
LE5-650001	06MAY04	21DEC04	0*	25MAY04A	30NOV04A	100
LE5-656000	08NOV04	15NOV04	0*	07OCT04A	12NOV04A	100
LE5-900010	24JAN05*	20JUN05	0*	24JAN05A	26AUG05A	100
LE5-660010	19OCT04	06APR05	0*	01DEC04A	11AUG05A	100
LE5-656010	13OCT04	14APR05	0*	25OCT04A	26SEP05A	100
LE5-650002	28APR05	01JUL05	0*	03FEB05A	29SEP05A	100
LE5-656001	05MAY05	15DEC05	9*	16MAR05A	10NOV05	95



Activity ID	Current Control Start	Current Control Finish	Rem Dur	Forecast Start	Forecast Finish	% Comp
Construction/Operations/Closure						
LE5-186010	10JUN05	08FEB06	0*	01DEC04A	19OCT05A	100
LE5-656002	19SEP05	14OCT05	0*	05JUL05A	28JUL05A	100
LE5-660020	28OCT05	30NOV05	20*	01NOV05	30NOV05	0
LE5-710000	16DEC05	28DEC05	15*	24OCT05A	05DEC05	48
LE5-186020	09FEB06	10APR06	109*	20OCT05A	06APR06	7
LE5-670000	10APR06		0	06APR06		0
LE5-INF2	10OCT03	10APR06	110*	22AUG03A	06APR06	84
LE5-680000	02NOV05	06APR09	868*	02NOV05	06APR09	0
LE5-707010	01MAY06	06APR09	868*	02NOV05	06APR09	0
LE5-O&M1	10APR06	06APR09	761*	06APR06	06APR09	0
LE5-500000	01OCT08*	31MAR09	126*	01OCT08*	31MAR09	0
LE5-690000		06APR09	0		06APR09	0
LE5-705000	07APR09	10SEP09	110	07APR09	10SEP09	0
LE5-711000	07APR09	01SEP09	122	12MAR09	01SEP09	0
LE5-176010	07APR09	10SEP09	110*	07APR09	10SEP09	0
LE5-INF3	02NOV05	10SEP09	978*	02NOV05	10SEP09	0
LE5-632000	02SEP09*	16OCT09	32	02SEP09*	16OCT09	0
LE5-718000	19OCT09	10AUG10	205	19OCT09	10AUG10	0

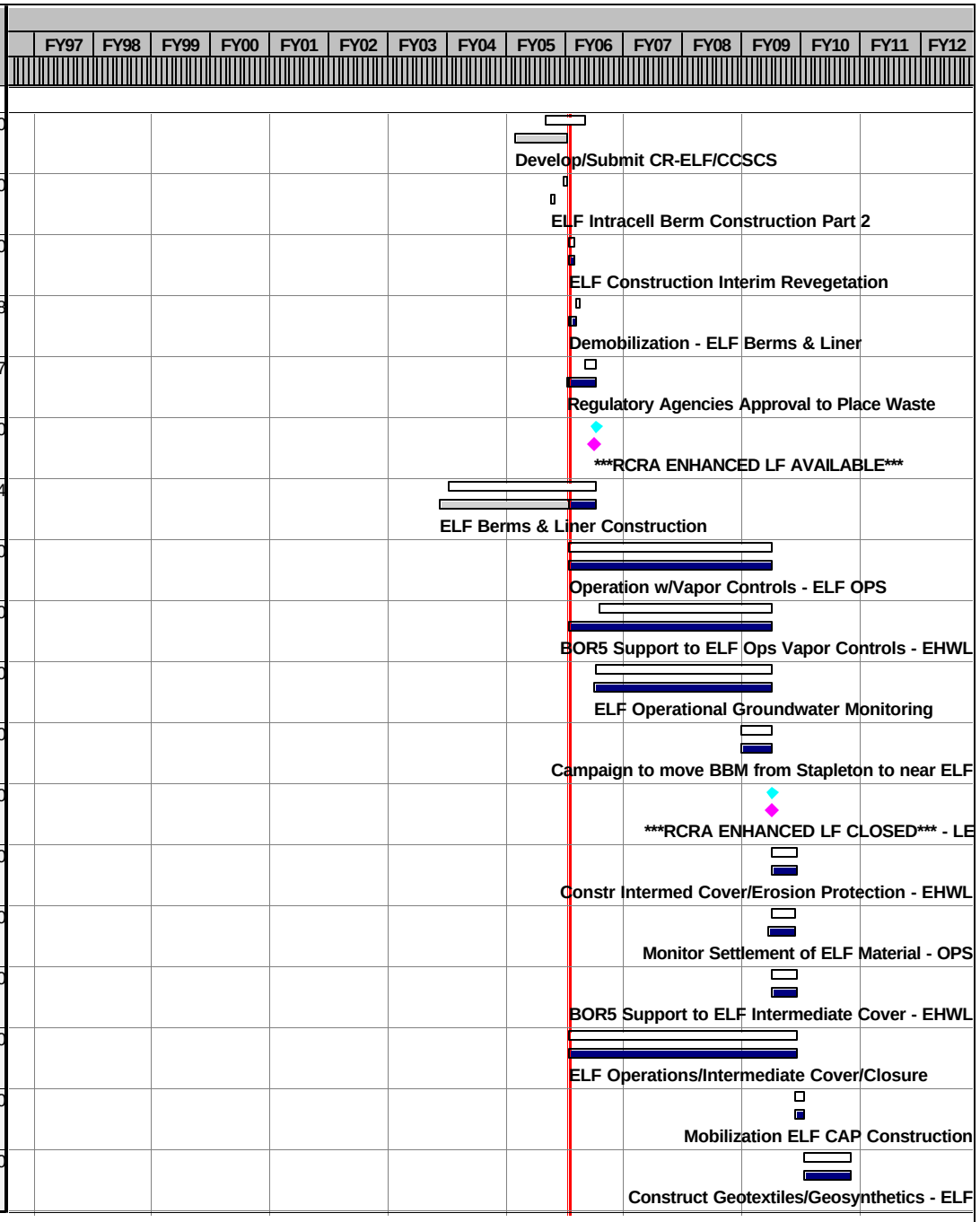

Activity ID	Current Control Start	Current Control Finish	Rem Dur	Forecast Start	Forecast Finish	% Comp
Construction/Operations/Closure						
LE5-719000	19OCT09	22SEP10	235	19OCT09	22SEP10	0
LE5-186030	31MAR10	01APR11	255*	31MAR10	01APR11	0
LE5-720000	23SEP10	10NOV10	35	23SEP10	10NOV10	0
LE5-206000	19OCT09	10NOV10	270*	19OCT09	10NOV10	0
LE5-709000	22MAR11	02MAY11	30	22MAR11	02MAY11	0
LE5-710020	03MAY11	14JUN11	30	03MAY11	14JUN11	0
LE5-INF4	02SEP09	14JUN11	450*	02SEP09	14JUN11	0
LE5-730000	08AUG03	14JUN11	1,424*	22AUG03A	14JUN11	28
LE5-INF	10OCT03	14JUN11	1,424*	22AUG03A	14JUN11	28
Construction Completion Report						
LE6-730400	21JUN05	20AUG05	0	29OCT05	28OCT05	0
LE6-730410	21AUG05	20SEP05	0	29OCT05	28OCT05	0
LE6-730420	21SEP05	21OCT05	0	29OCT05	28OCT05	0
LE6-730430	22OCT05	21NOV05	0	29OCT05	28OCT05	0
LE6-730440		21NOV05	0		28OCT05	0
LE6-INF1	21JUN05	21NOV05	0*	29OCT05	28OCT05	0
LE6-663002	09FEB06	10APR06	60	11NOV05	15JAN06	0
LE6-663003	11APR06	12MAY06	31	16JAN06	15FEB06	0
LE6-663004	13MAY06	12JUN06	30	16FEB06	17MAR06	0

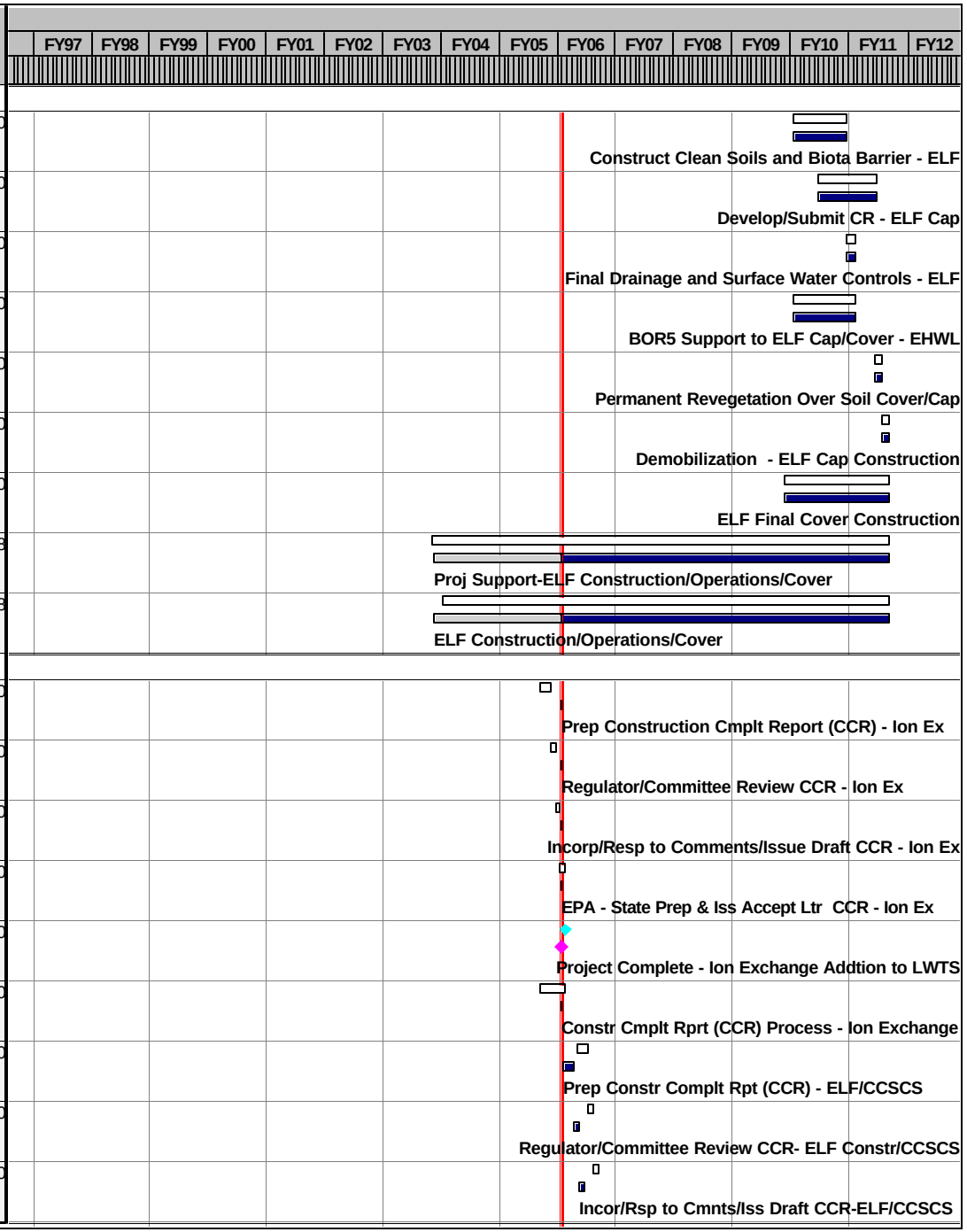

Activity ID	Current Control Start	Current Control Finish	Rem Dur	Forecast Start	Forecast Finish	% Comp
Construction Completion Report						
LE6-663006	13JUN06	14JUL06	31	18MAR06	17APR06	0
LE6-663016		14JUL06	0		17APR06	0
LE6-INF2	09FEB06	14JUL06	152*	11NOV05	17APR06	0
LE6-663020	07APR09	07JUN09	61	07APR09	07JUN09	0
LE6-663030	08JUN09	09JUL09	30	08JUN09	09JUL09	0
LE6-663040	10JUL09	08AUG09	30	10JUL09	08AUG09	0
LE6-663050	09AUG09	08SEP09	30	09AUG09	08SEP09	0
LE6-663060		08SEP09	0		08SEP09	0
LE6-INF3	07APR09	08SEP09	151*	07APR09	08SEP09	0
LE6-300030	03MAY11	05JUL11	62	03MAY11	05JUL11	0
LE6-300040	06JUL11	04AUG11	30	06JUL11	04AUG11	0
LE6-300050	05AUG11	06SEP11	32	05AUG11	06SEP11	0
LE6-300060	07SEP11	06OCT11	30	07SEP11	06OCT11	0
LE6-300070		06OCT11	0		06OCT11	0
LE6-INF4	03MAY11	06OCT11	154*	03MAY11	06OCT11	0
LE6-INF	21JUN05	06OCT11	2,106*	11NOV05	06OCT11	0
Short-Term Monitoring/Maintenance/Operations						
LE7-980000	03MAY11	31AUG11	55*	15JUN11	31AUG11	0

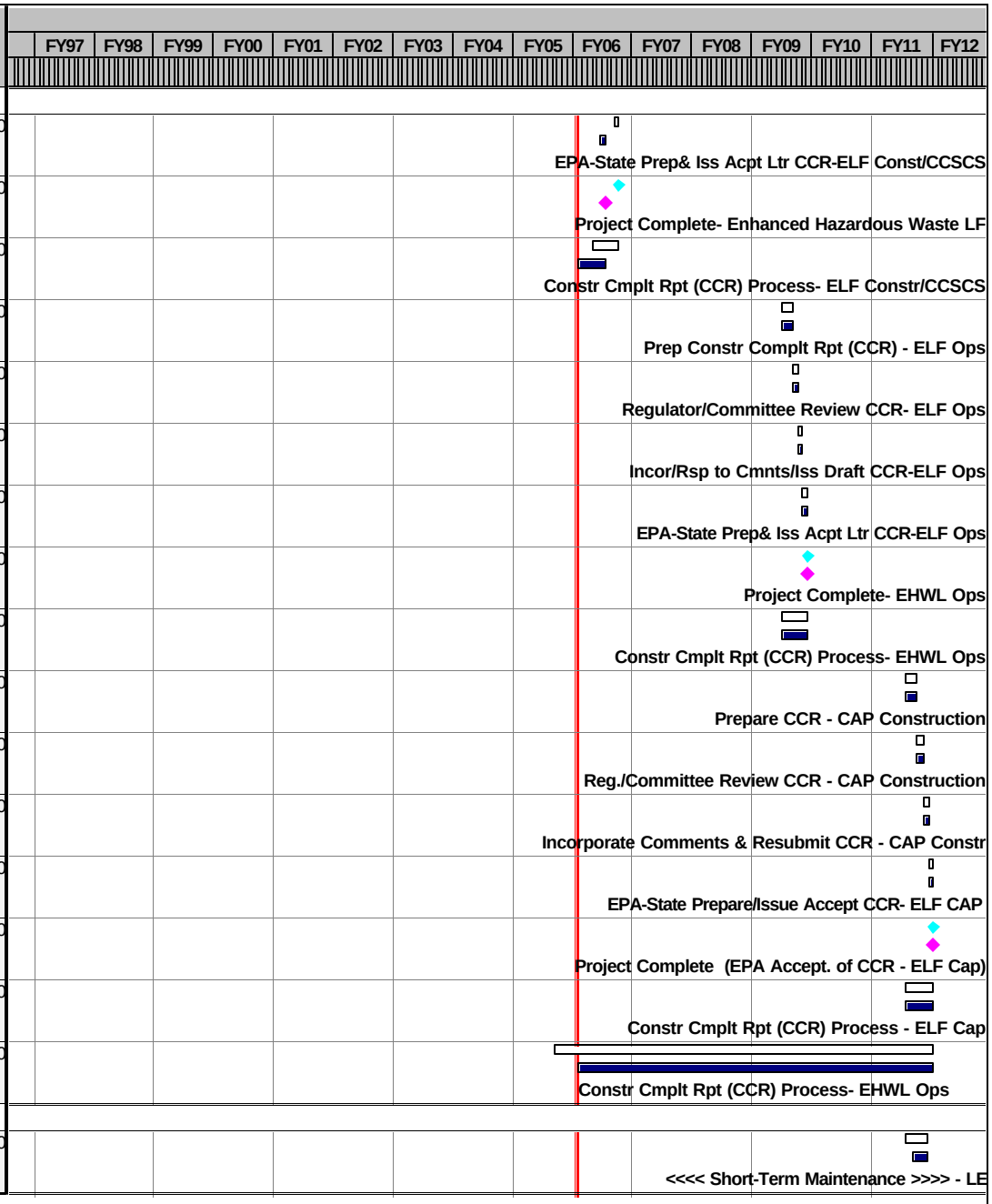

Activity ID	Current Control Start	Current Control Finish	Rem Dur	Forecast Start	Forecast Finish	% Comp
Post Remediation Maintenance/Operations						
LE8-100000	01SEP11	28SEP35	6,151	01SEP11	28SEP35	0
Basin A Consolidation and Remediation						
Remedial Design						
BA2-120000	03JUN96A	19JAN97A	0	03JUN96A	19JAN97A	100
BA2-125000	18NOV96A	22DEC96A	0	18NOV96A	22DEC96A	100
BA2-130000	19AUG96A	17NOV96A	0	19AUG96A	17NOV96A	100
BA2-140000	18NOV96A	22DEC96A	0	18NOV96A	22DEC96A	100
BA2-150000	18NOV96A	02MAY97A	0	18NOV96A	02MAY97A	100
BA2-160000	05MAY97A	30MAY97A	0	05MAY97A	30MAY97A	100
BA2-170000	05MAY97A	21JUL97A	0	05MAY97A	21JUL97A	100
BA2-175000		21JUL97A	0		21JUL97A	100
BA2-180000	22JUL97A	08SEP97A	0	22JUL97A	08SEP97A	100
BA2-190000	09SEP97A	29SEP97	0	09SEP97A	29SEP97A	100
BA2-INF1	03JUN96A	29SEP97	0*	03JUN96A	29SEP97A	100
BA2-110095	01APR04*	29APR04	0*	01APR04A	29APR04A	100
BA2-122000	15FEB05*	02MAR06	85*	13JAN05A	02MAR06	71
BA2-123000	03MAR06	01AUG06	105*	03MAR06	01AUG06	0
BA2-110000	21JUL03*	01AUG06	191*	21JUL03A	01AUG06	75
BA2-INF	03JUN96A	01AUG06	191*	03JUN96A	01AUG06	93

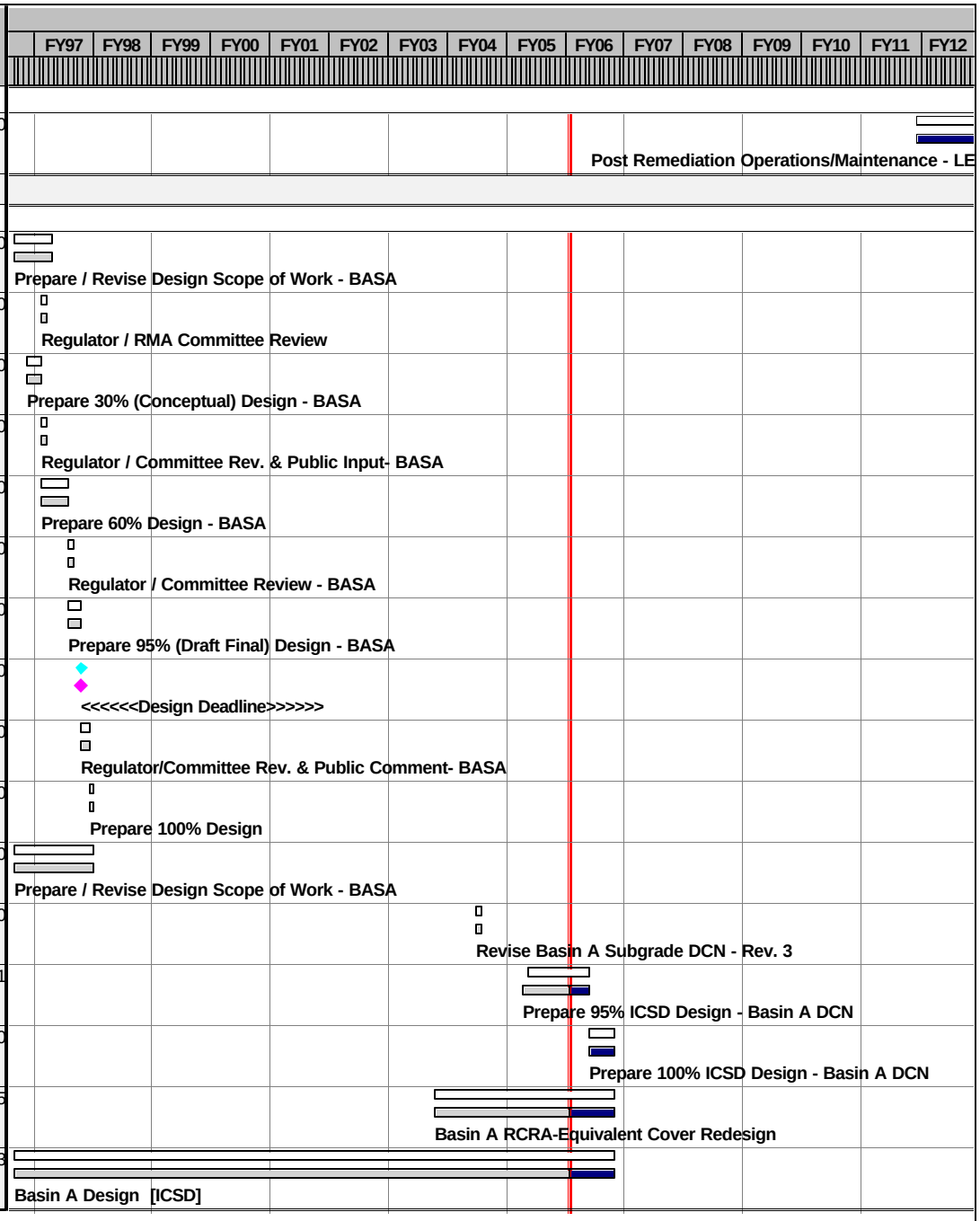

Activity ID	Current Control Start	Current Control Finish	Rem Dur	Forecast Start	Forecast Finish	% Comp
Procurement						
BA3-110000	30SEP97	16JAN98	0*	16OCT97A	13NOV97A	100
BA3-115000	19OCT04	15NOV04	0*	30AUG04A	23SEP04A	100
BA3-111000	16NOV04	17JAN05	0*	24SEP04A	23NOV04A	100
BA3-225000	18JUL06	14AUG06	20	18JUL06	14AUG06	0
BA3-222000	15AUG06	03OCT06	35	15AUG06	03OCT06	0
BA3-125000	05JUN06	30JUN06	24*	01MAY06	02JUN06	0
BA3-112000	03JUL06	28AUG06	60*	05JUN06	28AUG06	0
BA3-120000	17JUL06	01SEP06	22	02AUG06	31AUG06	0
BA3-121000	03SEP06	19DEC06	75	01SEP06	19DEC06	0
BA3-131000	19APR10	21MAY10	25	19APR10	21MAY10	0
BA3-314000	23MAY10	09JUL10	45	23MAY10	09JUL10	0
Remediation Activities						
BA4-120000	19JAN98	01MAY98	0*	14NOV97A	14OCT98A	100
BA4-125000	19JAN98		0	14NOV97A		100
BA4-131000	13APR98	18AUG98	0*	09JAN98A	16APR98A	100
BA4-190000	13APR98		0	19JAN98A		100
BA4-291000	14APR98	20JUL98	0*	19JAN98A	16APR98A	100
BA4-175000	05MAY99*	31DEC99	0*	11MAY99A	31DEC99A	100
BA4-200000	13APR98	30JUL04	0*	19JAN98A	30JUN04A	100



Activity ID	Current Control Start	Current Control Finish	Rem Dur	Forecast Start	Forecast Finish	% Comp
Remediation Activities						
BA4-292000	04MAY99	30JUL04	0*	04MAY99A	30JUN04A	100
BA4-140000	13APR98	30JUL04	0*	13JAN99A	30JUN04A	100
BA4-178000	07MAY03*	30SEP03	0	07MAY03A	30SEP03A	100
BA4-176000	29MAY02*	31DEC03	0	29MAY02A	31DEC03A	100
BA4-177000	02FEB04*	30JUL04	0*	02FEB04A	30JUN04A	100
BA4-210000		30JUL04	0		30JUN04A	100
BA4-210010	04OCT04*	15OCT04	0	28OCT04A	29OCT04A	100
BA4-032002			0*	29NOV04A	04JAN05A	100
BA4-292030	02AUG04	18APR05	0*	01JUL04A	13MAY05A	100
BA4-292020	02AUG04	18APR05	0*	01JUL04A	13MAY05A	100
BA4-INF1	19JAN98	18APR05	0*	14NOV97A	13MAY05A	100
BA4-250000	17JAN05*	13MAY05	0*	12APR05A	13MAY05A	100
BA4-032001	16MAY05	07OCT05	5*	17MAY05A	04NOV05	96
BA4-032003	08JUN05	07OCT05	5*	08JUN05A	04NOV05	95
BA4-220500	27JUL05	04NOV05	8*	27JUL05A	05DEC05	91
BA4-210100	10OCT05	04NOV05	10*	14NOV05	29NOV05	0
BA4-6B8890			6*	11OCT05A	07NOV05	70
BA4-252000	28AUG06*	14NOV06	55*	28AUG06	14NOV06	0

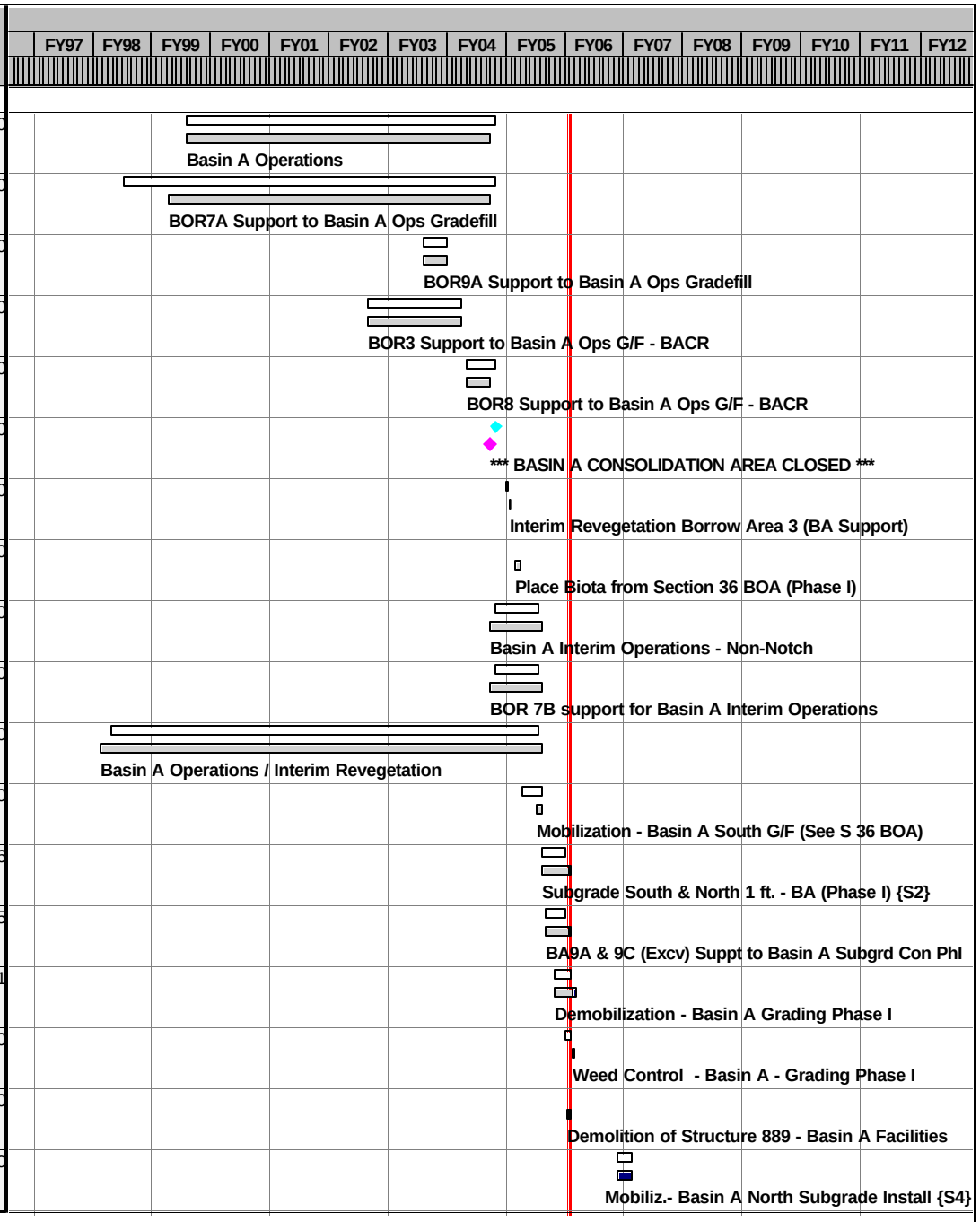

Activity ID	Current Control Start	Current Control Finish	Rem Dur	Forecast Start	Forecast Finish	% Comp
Remediation Activities						
BA4-410000	03OCT06*	23FEB07	100	03OCT06	23FEB07	0
BA4-640000	26FEB07	17JUL07	100	26FEB07	17JUL07	0
BA4-300000	15NOV06	10APR07	110*	02NOV06	10APR07	0
BA4-042003	15NOV06	10APR07	110*	02NOV06	10APR07	0
BA4-179010	15NOV06	27MAR07	100*	02NOV06	27MAR07	0
BA4-300005	11APR07	01MAY07	15	11APR07	01MAY07	0
BA4-300015	11APR07	01MAY07	15	11APR07	01MAY07	0
BA4-INF2	17JAN05	01MAY07	381*	12APR05A	01MAY07	27
BA4-300010	19DEC06	17JAN07	20	19DEC06	17JAN07	0
BA4-310000	18JAN07	14MAY07	83	18JAN07	14MAY07	0
BA4-310010	01MAR07	06JUL07	90	01MAR07	06JUL07	0
BA4-325000	09JUL07	03AUG07	20	09JUL07	03AUG07	0
BA4-320000	17SEP07	05OCT07	15	17SEP07	05OCT07	0
BA4-326000	02JUN08*	02SEP08	64*	02JUN08*	29AUG08	0
BA4-350000	26AUG08	02SEP08	5	25AUG08	29AUG08	0
BA4-600010	17JAN08*	13FEB08	20	17JAN08	13FEB08	0
BA4-610000	14FEB08	16DEC08	214	14FEB08	16DEC08	0
BA4-610010	27MAR08	20FEB09	230	27MAR08	20FEB09	0

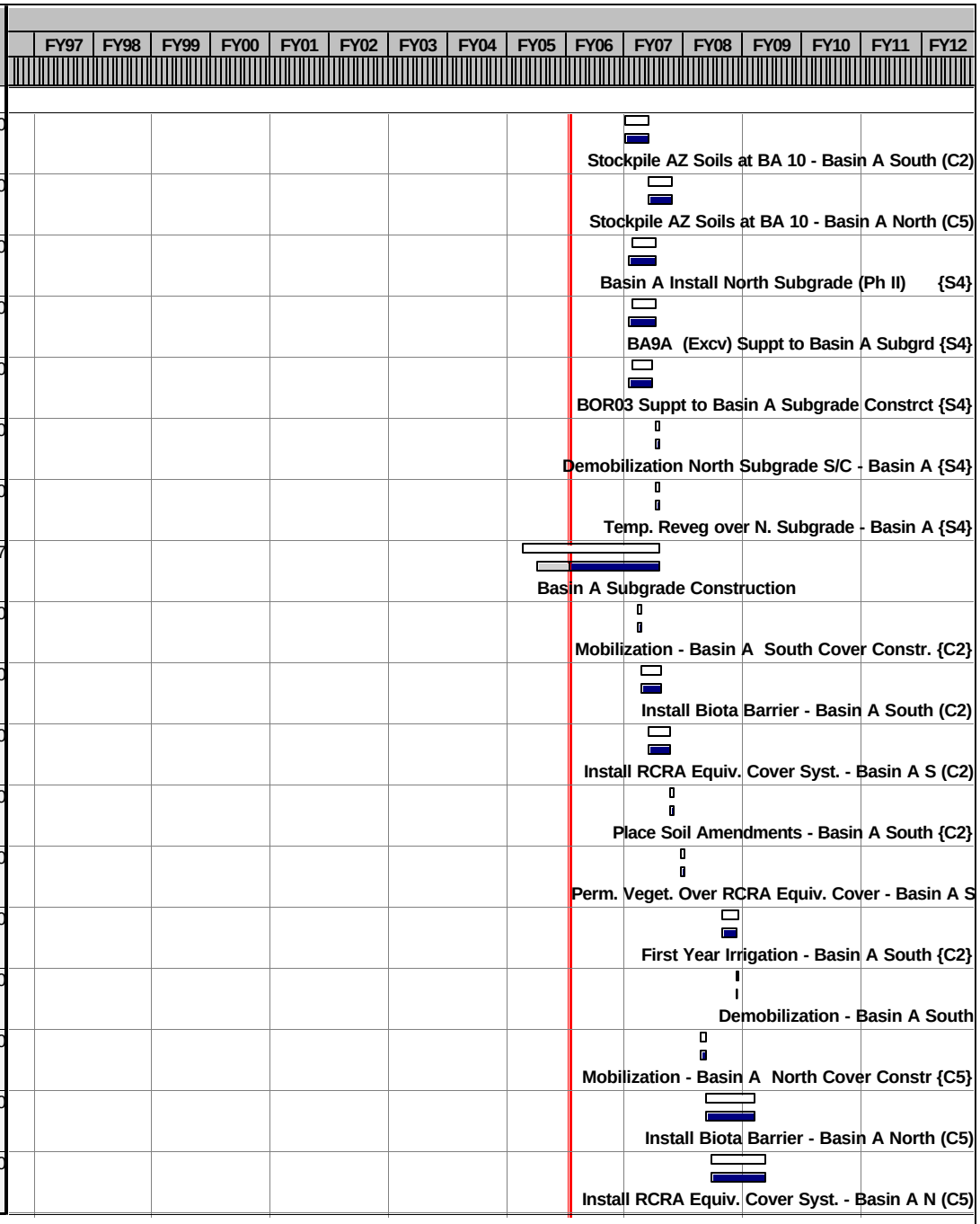

Activity ID	Current Control Start	Current Control Finish	Rem Dur	Forecast Start	Forecast Finish	% Comp
Remediation Activities						
BA4-679000	27MAR08	20FEB09	605*	03OCT06	20FEB09	0
BA4-625000	23FEB09	20MAR09	20	23FEB09	20MAR09	0
BA4-620000	23MAR09	10APR09	15	23MAR09	10APR09	0
BA4-626000	02JUN09*	31AUG09	64*	02JUN09*	31AUG09	0
BA4-650000	25AUG09	31AUG09	5	25AUG09	31AUG09	0
BA4-INF4	19DEC06	31AUG09	686*	19DEC06	31AUG09	0
BA4-360000	19APR05	10SEP10	1,233*	17MAY05A	10SEP10	9
BA4-360050	19APR05	10SEP10	1,233*	17MAY05A	10SEP10	9
BA4-300110	11AUG10	10SEP10	22	11AUG10	10SEP10	0
BA4-340000	13SEP10	13OCT10	23	13SEP10	13OCT10	0
BA4-179110	17SEP10	22OCT10	26*	17SEP10	22OCT10	0
BA4-300100	17SEP10	22OCT10	26	17SEP10	22OCT10	0
BA4-310100	25OCT10	21DEC10	40	25OCT10*	21DEC10	0
BA4-179100	01DEC10	25FEB11	115*	13SEP10	25FEB11	0
BA4-310110	01DEC10	04FEB11	45	01DEC10	04FEB11	0
BA4-310120	07FEB11	25FEB11	15	07FEB11	25FEB11	0
BA4-320100	22MAR11	04APR11	10	22MAR11	04APR11	0
BA4-326100	05APR11	31AUG11	105*	05APR11	31AUG11	0

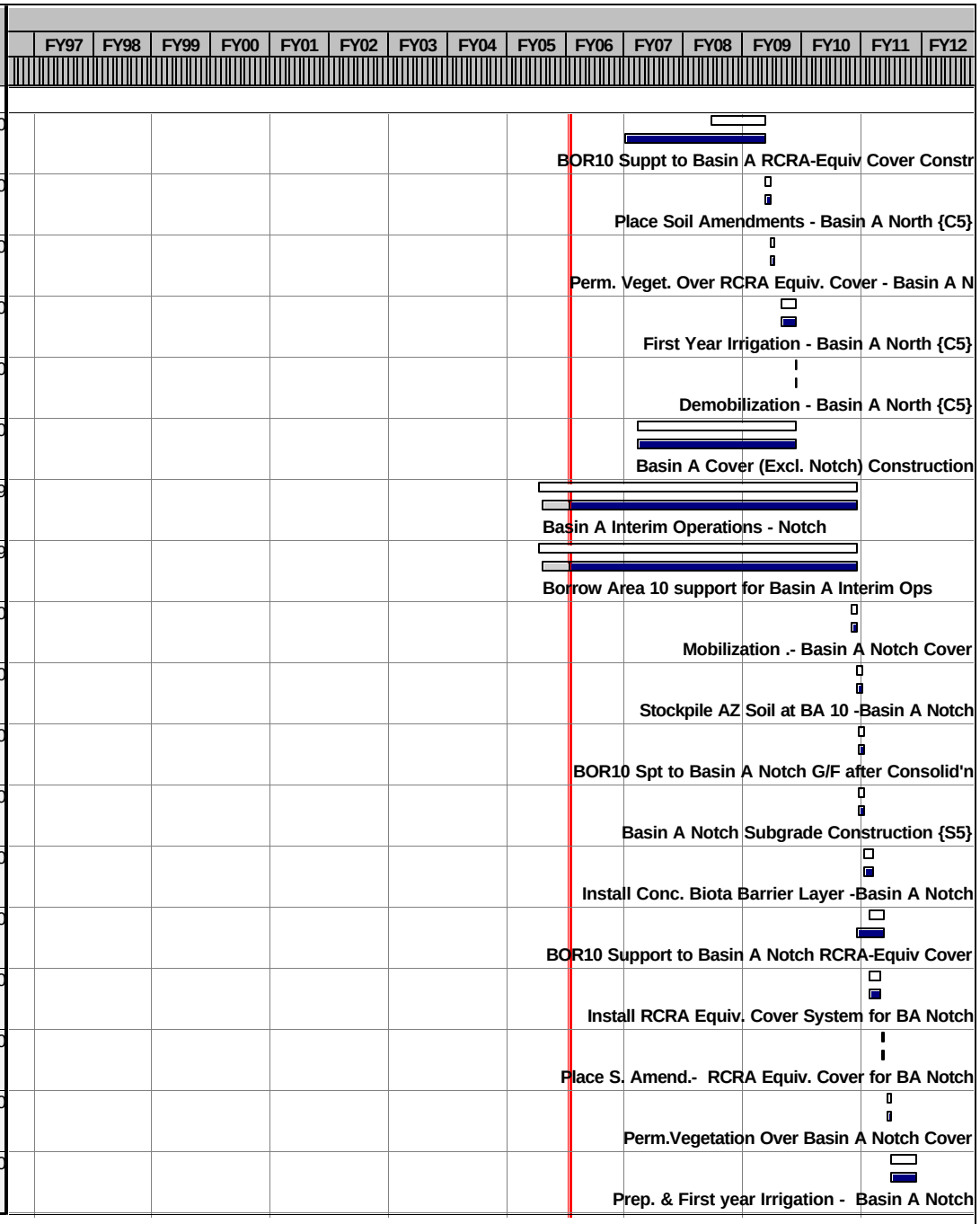

Activity ID	Current Control Start	Current Control Finish	Rem Dur	Forecast Start	Forecast Finish	% Comp
Remediation Activities						
BA4-211100	09JUL10*	05AUG10	20	09JUL10	05AUG10	0
BA4-211600	06AUG10	04APR11	166*	06AUG10	04APR11	0
BA4-350100	18AUG11	31AUG11	10	18AUG11	31AUG11	0
BA4-355000		31AUG11	0		31AUG11	0
BA4-INF3	28AUG06	31AUG11	268*	11AUG10	31AUG11	0
BA4-370000	19JAN98	31AUG11	1,479*	14NOV97A	31AUG11	57
BA4-INF	19JAN98	31AUG11	1,479*	14NOV97A	31AUG11	58
Construction Completion Report						
BA6-360100	02MAY07	01JUL07	60	02MAY07	01JUL07	0
BA6-360110	02JUL07	01AUG07	30	02JUL07	01AUG07	0
BA6-360120	02AUG07	31AUG07	30	02AUG07	31AUG07	0
BA6-360130	01SEP07	01OCT07	30	01SEP07	01OCT07	0
BA6-360140		01OCT07	0		01OCT07	0
BA6-INF1	02MAY07	01OCT07	150*	02MAY07	01OCT07	0
BA6-360000	01SEP09	31OCT09	60	01SEP09	31OCT09	0
BA6-360010	01NOV09	02DEC09	30	01NOV09	02DEC09	0
BA6-360020	03DEC09	04JAN10	30	03DEC09	04JAN10	0
BA6-360030	05JAN10	03FEB10	30	05JAN10	03FEB10	0
BA6-360040		03FEB10	0		03FEB10	0

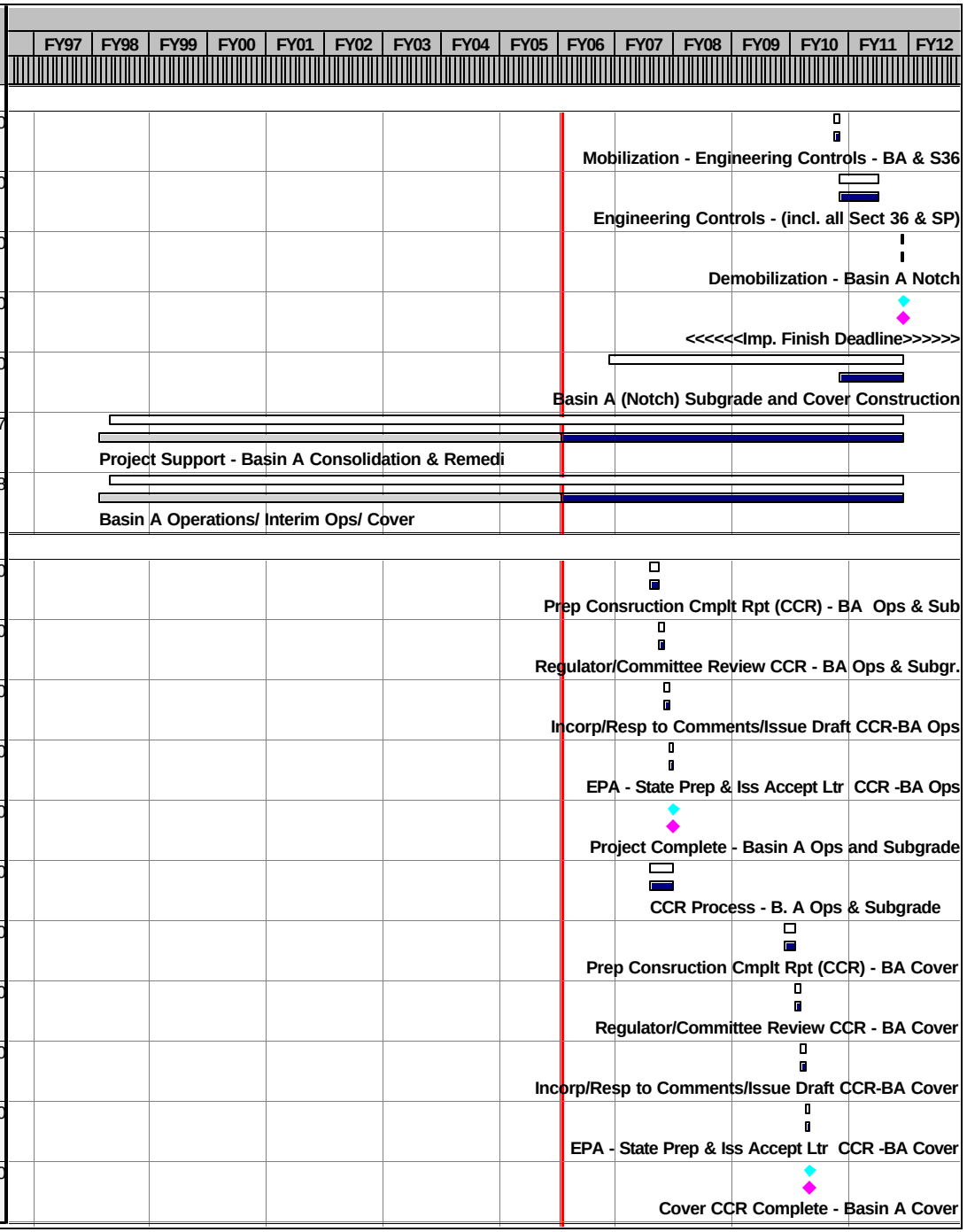

Activity ID	Current Control Start	Current Control Finish	Rem Dur	Forecast Start	Forecast Finish	% Comp
Construction Completion Report						
BA6-INF2	01SEP09	03FEB10	150*	01SEP09	03FEB10	0
BA6-360200	01SEP11	31OCT11	60	01SEP11	31OCT11	0
BA6-360210	01NOV11	02DEC11	30	01NOV11	02DEC11	0
BA6-360220	03DEC11	05JAN12	30	03DEC11	05JAN12	0
BA6-360230	06JAN12	04FEB12	30	06JAN12	04FEB12	0
BA6-360240		04FEB12	0		04FEB12	0
BA6-INF3	01SEP11	04FEB12	150*	01SEP11	04FEB12	0
BA6-460000	02JAN14*	02MAR14	60	02JAN14*	02MAR14	0
BA6-460010	03MAR14	01APR14	30	03MAR14	01APR14	0
BA6-460020	02APR14	01MAY14	30	02APR14	01MAY14	0
BA6-460030	02MAY14	01JUN14	30	02MAY14	01JUN14	0
BA6-460040		01JUN14	0		01JUN14	0
BA6-INF4	02JAN14	01JUN14	150*	02JAN14	01JUN14	0
BA6-460200	02JAN16	01MAR16	60	02JAN16	01MAR16	0
BA6-460210	02MAR16	31MAR16	30	02MAR16	31MAR16	0
BA6-460220	01APR16	30APR16	30	01APR16	30APR16	0
BA6-460230	01MAY16	31MAY16	30	01MAY16	31MAY16	0
BA6-460240		31MAY16	0		31MAY16	0



Activity ID	Current Control Start	Current Control Finish	Rem Dur	Forecast Start	Forecast Finish	% Comp
Construction Completion Report						
BA6-INF5	02JAN16	31MAY16	150*	02JAN16	31MAY16	0
BA6-INF	02MAY07	31MAY16	3,243*	02MAY07	31MAY16	0
Short-Term Monitoring/Maintenance/Operations						
BA7-600000	01SEP09	31AUG11	506*	01SEP09*	31AUG11	0
BA7-100000	01SEP09	31AUG11	506*	01SEP09	31AUG11	0
Post Remediation Maintenance/Operations						
BA8-600000	01SEP11	31DEC13	590*	01SEP11	31DEC13	0
BA8-610000	01SEP11	31DEC15	1,097*	01SEP11*	31DEC15	0
BA8-100000	01SEP11	28SEP35	6,151	01SEP11	28SEP35	0
Early Start Projects						
Sanitary/Chemical Sewer Manhole Plugging-Phase I						
Remedial Design						
S12-120000	03JUN96A	19JAN97A	0	03JUN96A	16JAN97A	100
S12-125000	04NOV96A	08DEC96A	0	15NOV96A	23DEC96A	100
S12-130000	05AUG96A	17NOV96A	0	05AUG96A	17NOV96A	100
S12-140000	18NOV96A	22DEC96A	0	18NOV96A	22DEC96A	100
S12-150000	18NOV96A	02FEB97A	0	18NOV96A	02FEB97A	100
S12-160000	03FEB97A	02MAR97A	0	03FEB97A	10MAR97A	100
S12-170000	03FEB97A	07MAR97A	0	03FEB97A	07MAR97A	100
S12-175000		07MAR97A	0		07MAR97A	100
S12-180000	10MAR97A	21APR97A	0	10MAR97A	21APR97A	100

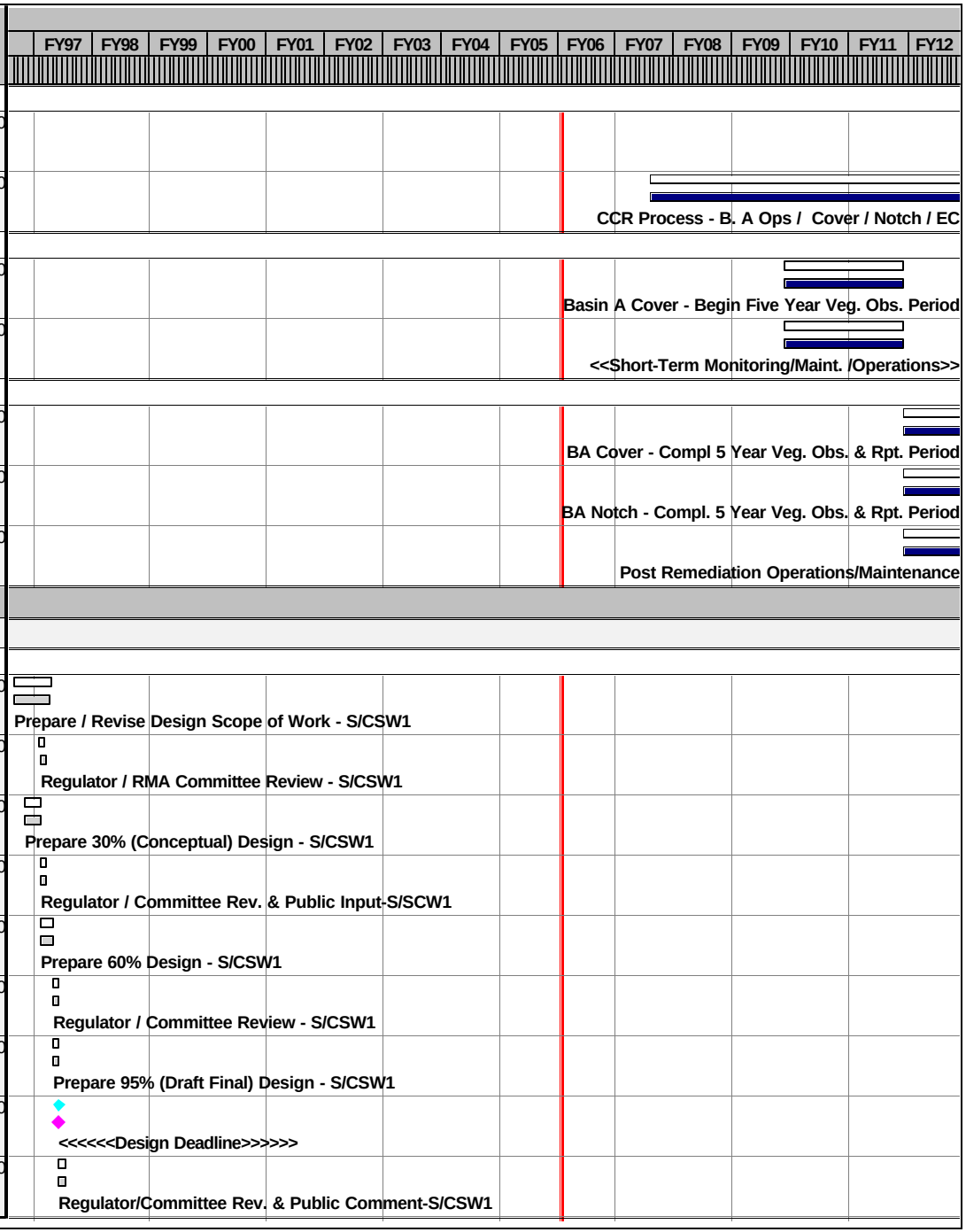

Activity ID	Current Control Start	Current Control Finish	Rem Dur	Forecast Start	Forecast Finish	% Comp
Remedial Design						
S12-190000	22APR97A	30MAY97A	0	22APR97A	30MAY97A	100
S12-INF	03JUN96A	30MAY97A	0*	03JUN96A	30MAY97A	100
Procurement						
S13-110000	02JUN97A	03SEP97A	0	02JUN97A	03SEP97A	100
Remediation Activities						
S14-120000	03SEP97A	03OCT97	0	03SEP97A	03OCT97A	100
S14-125000	03SEP97A		0	03SEP97A		100
S14-130000	06OCT97	20FEB98	0	06OCT97A	20FEB98A	100
S14-135000	06OCT97	14JAN98	0	06OCT97A	14JAN98A	100
S14-140000	16FEB98	27FEB98	0	16FEB98A	23FEB98A	100
S14-145000		27FEB98	0		23FEB98A	100
S14-INF	03SEP97A	27FEB98	0*	03SEP97A	23FEB98A	100
Construction Completion Report						
S16-150000	28FEB98	28APR98	0	24FEB98A	24APR98A	100
S16-150100	29APR98	29MAY98	0	25APR98A	18JUN98A	100
S16-150200	30MAY98	28JUN98	0	19JUN98A	13AUG98A	100
S16-150300	29JUN98	29JUL98	0	14AUG98A	30SEP98A	100
S16-150400		29JUL98	0		30SEP98A	100
S16-INF	28FEB98	29JUL98	0*	24FEB98A	30SEP98A	100

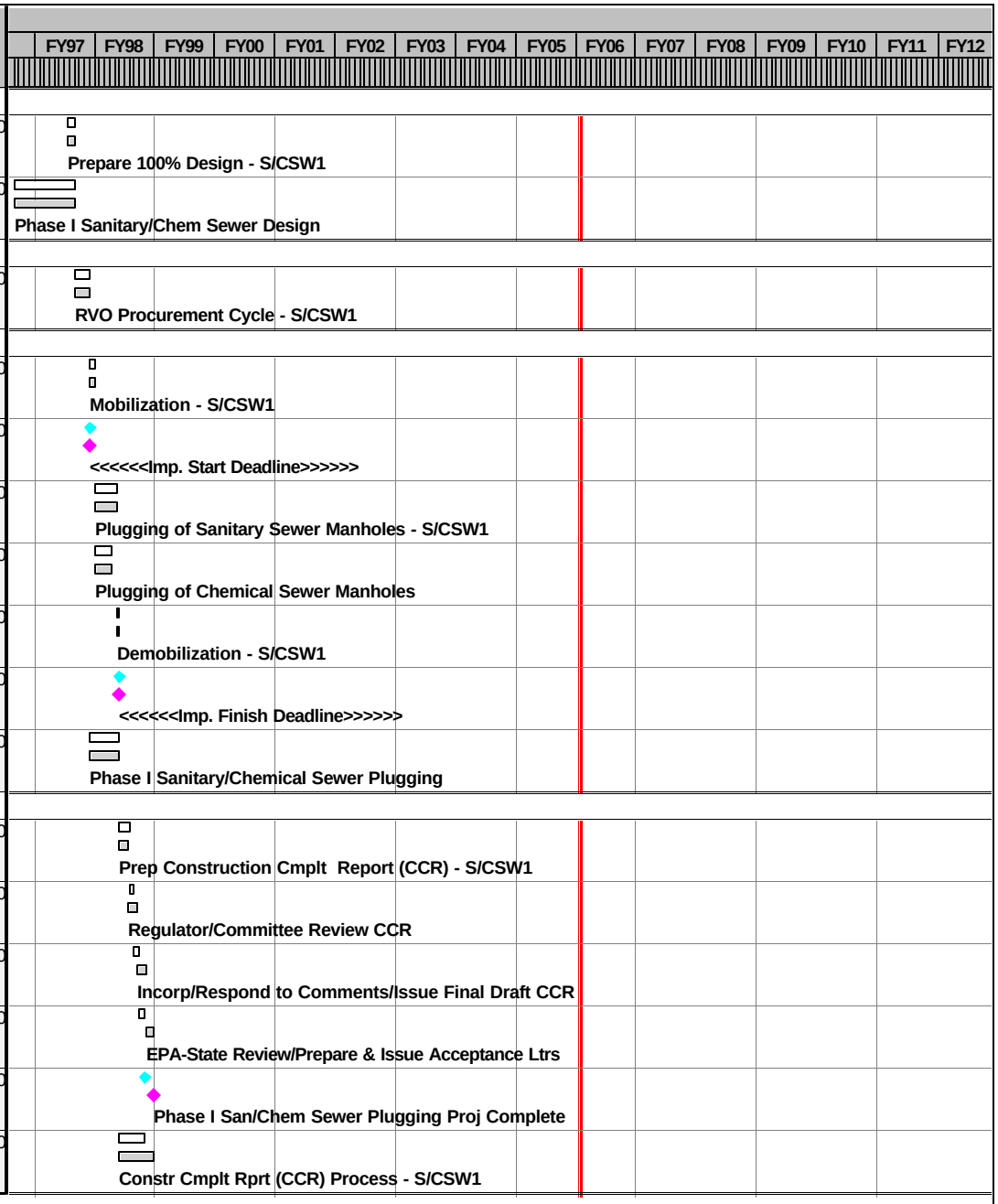

Activity ID	Current Control Start	Current Control Finish	Rem Dur	Forecast Start	Forecast Finish	% Comp	
Shell/Complex Trench Slurry Walls							
Remedial Design							
SW2-120000	03JUN96A	26JAN97A	0	03JUN96A	26JAN97A	100	Prepare / Revise Design Scope of Work - SLWL
SW2-125000	23DEC96A	26JAN97A	0	23DEC96A	26JAN97A	100	Regulator / RMA Committee Review - SLWL
SW2-130000	26AUG96A	05JAN97A	0	26AUG96A	05JAN97A	100	Prepare 30% (Conceptual) Design - SLWL
SW2-140000	06JAN97A	09FEB97A	0	06JAN97A	09FEB97A	100	Regulator / Committee Rev. & Public Input - SLWL
SW2-150000	06JAN97A	16FEB97A	0	06JAN97A	16FEB97A	100	Prepare 60% Design - SLWL
SW2-160000	17FEB97A	03APR97A	0	17FEB97A	03APR97A	100	Regulator / Committee Review - SLWL
SW2-170000	17FEB97A	23JUN97A	0	17FEB97A	23JUN97A	100	Prepare 95% (Draft Final) Design - SLWL
SW2-175000		23JUN97A	0		23JUN97A	100	<<<<<<Design Deadline>>>>>>
SW2-180000	23JUN97A	25JUL97A	0	23JUN97A	25JUL97A	100	Regulator / Committee Review - SLWL
SW2-190000	28JUL97A	12SEP97A	0	28JUL97A	12SEP97A	100	Prepare 100% Design - SLWL
SW2-INF	03JUN96A	12SEP97A	0*	03JUN96A	12SEP97A	100	Slurry Wall Design
Procurement							
SW3-110000	02FEB98*	24APR98	0	02FEB98A	24APR98A	100	RVO Procurement Cycle - SLWL
Remediation Activities							
SW4-120000	27APR98	17SEP98	0	27APR98A	01JUN98A	100	Mobilization - SLWL
SW4-125000	27APR98		0	24APR98A		100	<<<<<<Imp. Start Deadline
SW4-127500	06AUG98	29OCT98	0*	02JUN98A	27JUL98A	100	UXO Clearance - Install Working Benches
SW4-127510	06AUG98	14APR00	0	03JUN98A	07APR00A	100	Support Shell & Army Slurry Wall-Early Start Pro
SW4-127600			0*	20JUL98A	02OCT98A	100	Perform Soil Borings - CXTR & SHTR

Activity ID	Current Control Start	Current Control Finish	Rem Dur	Forecast Start	Forecast Finish	% Comp
Remediation Activities						
SW4-130000	13AUG98	08JUN99	0*	07JAN99A	22MAR99A	100
SW4-140000	03JUN99	14APR00	0*	23MAR99A	07APR00A	100
SW4-165000		14APR00	0		07APR00A	100
SW4-430000	14MAR00	06JUL00	0*	14MAR00A	06JUL00A	100
SW4-206500	27APR98	14APR00	0*	27APR98A	07APR00A	100
SW4-INF	27APR98	14APR00	0*	02JUN98A	07APR00A	100
Construction Completion Report						
SW6-170000	07JUL00	05SEP00	0	07JUL00A	22MAR01A	100
SW6-170010	06SEP00	05OCT00	0	22MAR01A	09MAY01A	100
SW6-170020	06OCT00	04NOV00	0	09MAY01A	16MAY01A	100
SW6-170030	05NOV00	06DEC00	0	16MAY01A	08JUN01A	100
SW6-170040		06DEC00	0		08JUN01A	100
SW6-INF1	07JUL00	06DEC00	0*	07JUL00A	08JUN01A	100
SW6-170100	07JUL00	05SEP00	0	07JUL00A	13SEP00A	100
SW6-170110	06SEP00	05OCT00	0	13SEP00A	02NOV00A	100
SW6-170120	06OCT00	04NOV00	0	02NOV00A	21MAR01A	100
SW6-170130	05NOV00	06DEC00	0	22MAR01A	03JUL01A	100
SW6-170140		06DEC00	0		03JUL01A	100
SW6-INF2	07JUL00	06DEC00	0*	07JUL00A	03JUL01A	100



Activity ID	Current Control Start	Current Control Finish	Rem Dur	Forecast Start	Forecast Finish	% Comp
Construction Completion Report						
SW6-155000	03SEP02*	17SEP02	0	03SEP02A	17SEP02A	100
SW6-155030	18SEP02	30SEP02	0	18SEP02A	30SEP02A	100
SW6-175000	22FEB11	22APR11	60	22FEB11	22APR11	0
SW6-175010	23APR11	22MAY11	30	23APR11	22MAY11	0
SW6-175020	23MAY11	22JUN11	30	23MAY11	22JUN11	0
SW6-175030	23JUN11	22JUL11	29	23JUN11	22JUL11	0
SW6-175040		22JUL11	0		22JUL11	0
SW6-INF3	22FEB11	22JUL11	149*	22FEB11	22JUL11	0
SW6-INF	07JUL00	22JUL11	2,044*	07JUL00A	22JUL11	48
Short-Term Monitoring/Maintenance/Operations						
SW7G200100	12MAR01*	30SEP02	0*	12MAR01A	30SEP02A	100
SW7G200200	01OCT02	20FEB10	1,539	03OCT02A	20FEB10	41
SW7G200210	22FEB10	21FEB11	253	22FEB10	21FEB11	0
Post-ROD Removal Actions for Structures						
Remediation Activities						
CI4-130000	03JUN96A	01DEC97	0	03JUN96A	01DEC97A	100
CI4-140000	03JUN96A	19JAN98	0	03JUN96A	19JAN98A	100
CI4-200000	20JAN98	20MAR98	0	20JAN98A	20MAR98A	100
CI4-205000	01DEC97*	31DEC99	0	19JAN98A	28DEC99A	100
CI4-INF	03JUN96A	31DEC99	0*	03JUN96A	28DEC99A	100

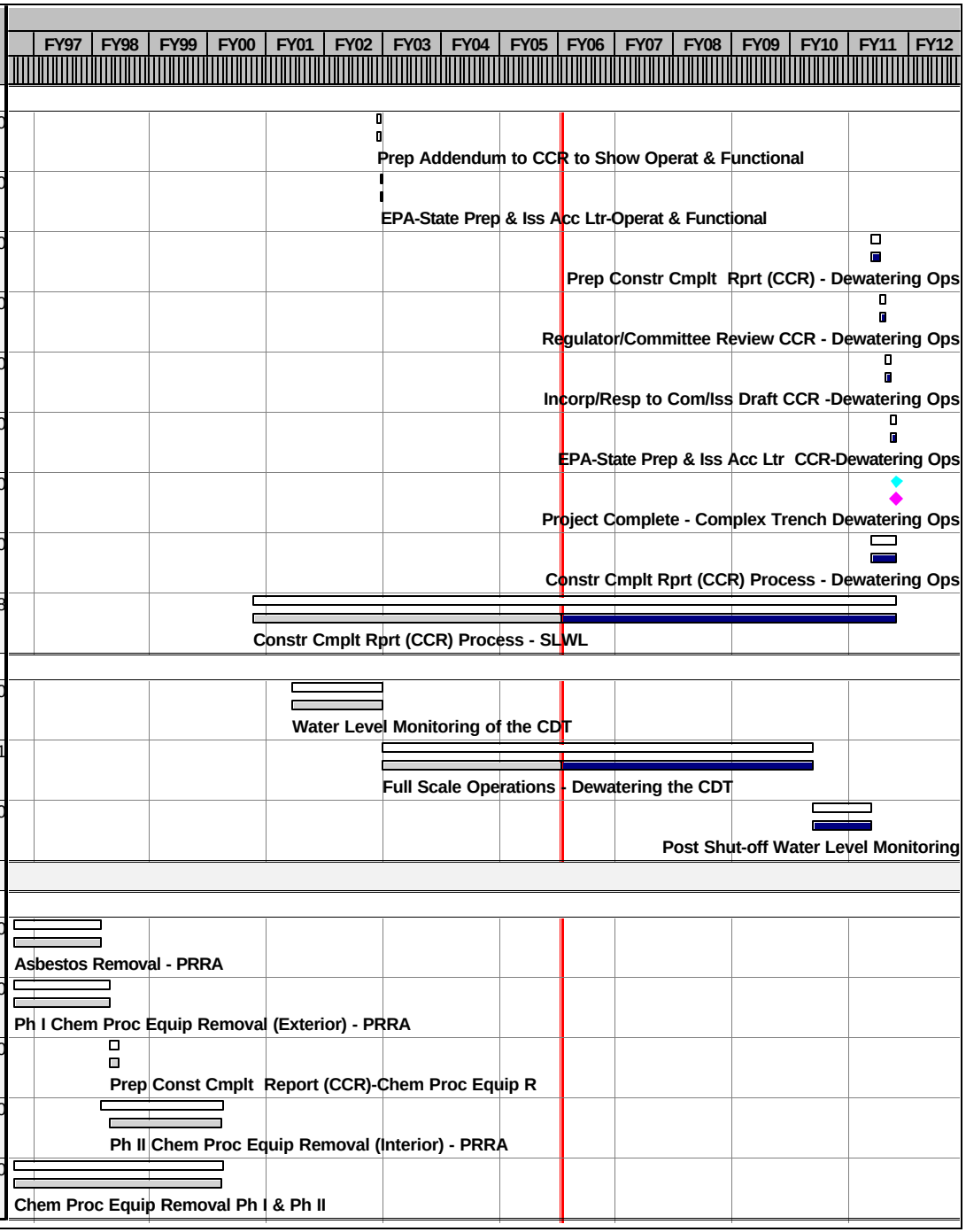

Activity ID	Current Control Start	Current Control Finish	Rem Dur	Forecast Start	Forecast Finish	% Comp	
Construction Completion Report							
CI6-210000	02JAN00	29FEB00	0	10JAN00A	17APR00A	100	Prep Const Cmplt Report (CCR)-Chem Proc Equip R
CI6-210010	01MAR00	11APR00	0	18APR00A	19MAY00A	100	Regulator/Committee Review CCR - Chem Proc Equip
CI6-210020	12APR00	23MAY00	0	20MAY00A	25SEP00A	100	Incorp/Resp to Com/Issue Draft CCR-Chem Proc Eq.
CI6-210030	24MAY00	23JUN00	0	26SEP00A	29SEP00A	100	EPA/State Prep & Issue Accept Ltr-Chem Proc Eq
CI6-210040		23JUN00	0		29SEP00A	100	Project Complete - Chem Process Equip (Interior)
CI6-INF	02JAN00	23JUN00	0*	10JAN00A	29SEP00A	100	Const Cplt Rprt (CCR) Process-Chem Proc Eq Ph II
Phase I - Outlying Areas							
Toxic Storage Yards Soil Remediation							
Remedial Design							
TS2-120000	28APR98*	06JUL98	0	21APR98A	21AUG98A	100	Prepare / Revise Design Scope of Work - TXSY
TS2-122000		18MAY98	0		15MAY98A	100	>>>>Design Scope Deadline>>>>- TXSY
TS2-125000	19MAY98	18JUN98	0	18MAY98A	13JUL98A	100	Regulator / RMA Committee Review - TXSY
TS2-130000	07JUL98	31AUG98	0	18MAY98A	28AUG98A	100	Prepare 30% (Conceptual) Design - TXSY
TS2-140000	01SEP98	01OCT98	0	31AUG98A	30SEP98A	100	Regulator / Committee Rev. & Public Input - TXSY
TS2-150000	01SEP98	12OCT98	0	03AUG98A	09OCT98A	100	Prepare 60% Design - TXSY
TS2-160000	13OCT98	11NOV98	0	12OCT98A	12NOV98A	100	Regulator / Committee Review - TXSY
TS2-170000	13OCT98	07DEC98	0	08OCT98A	07DEC98A	100	Prepare 95% (Draft Final) Design - TXSY
TS2-175000		07DEC98*	0		07DEC98A	100	>>>>Design Deadline>>>> - TXSY
TS2-180000	08DEC98	12FEB99	0	08DEC98A	12FEB99A	100	Regulator / Committee Review - TXSY
TS2-190000	15FEB99	17MAR99	0	01FEB99A	17MAR99A	100	Prepare 100% Design - TXSY



Activity ID	Current Control Start	Current Control Finish	Rem Dur	Forecast Start	Forecast Finish	% Comp
Remedial Design						
TS2-INF	28APR98	17MAR99	0*	21APR98A	17MAR99A	100
Procurement						
TS3-109000	25JAN99*	12MAR99	0	25JAN99A	12MAR99A	100
TS3-109010	15MAR99	29MAR99	0	15MAR99A	29MAR99A	100
TS3-110000	30MAR99	03MAY99	0	30MAR99A	03MAY99A	100
Remediation Activities						
TS4-120000	03MAY99	14JUN99	0*	03MAY99A	24JUN99A	100
TS4-125000	03MAY99		0	03MAY99A		100
TS4-130000	29JUN99	10AUG99	0*	10JUN99A	08SEP99A	100
TS4-140000			0*	14JUN99A	15SEP99A	100
TS4-150000	07JUL99	19JUL99	0*	10JUN99A	13SEP99A	100
TS4-179600	20JUL99	27SEP99	0*	08JUL99A	30SEP99A	100
TS4-200000	18AUG99	27SEP99	0*	16SEP99A	30SEP99A	100
TS4-205000		27SEP99	0		15SEP99A	100
TS4-220100	03MAY99	12OCT99	0*	03MAY99A	30SEP99A	100
TS4-INF	03MAY99	27SEP99	0*	03MAY99A	30SEP99A	100
Construction Completion Report						
TS6-210000	28SEP99	28NOV99	0	14OCT99A	10DEC99A	100
TS6-210010	29NOV99	10JAN00	0	13DEC99A	12JAN00A	100
TS6-210020	11JAN00	21FEB00	0	13JAN00A	23FEB00A	100



Activity ID	Current Control Start	Current Control Finish	Rem Dur	Forecast Start	Forecast Finish	% Comp
Construction Completion Report						
TS6-210030	22FEB00	22MAR00	0	24FEB00A	20JUN00A	100
TS6-210040		22MAR00	0		20JUN00A	100
TS6-INF	28SEP99	22MAR00	0*	14OCT99A	20JUN00A	100
Existing (Sanitary) Landfill Remediation						
Remedial Design						
SF2-120000	13AUG97A	01DEC97	0	13AUG97A	12JAN98A	100
SF2-122000		14OCT97*	0		14OCT97A	100
SF2-125000	15OCT97	13NOV97	0	15OCT97A	18NOV97A	100
SF2-130000	02DEC97	24FEB98	0	19NOV97A	20FEB98A	100
SF2-140000	25FEB98	26MAR98	0	21FEB98A	31MAR98A	100
SF2-150000	25FEB98	28APR98	0	23MAR98A	28APR98A	100
SF2-160000	29APR98	29MAY98	0	29APR98A	30MAY98A	100
SF2-170000	29APR98	23JUN98	0	01JUN98A	22JUN98A	100
SF2-175000		23JUN98	0		22JUN98A	100
SF2-180000	24JUN98	24JUL98	0	23JUN98A	20JUL98A	100
SF2-190000	23JUL98	21AUG98*	0	23JUL98A	24AUG98A	100
SF2-181000	19OCT04*	11FEB05	0*	19OCT04A	19MAY05A	100
SF2-INF	13AUG97A	11FEB05	0*	13AUG97A	19MAY05A	100
Procurement						
SF3-010000	17AUG98*	25SEP98	0	17AUG98A	25SEP98A	100

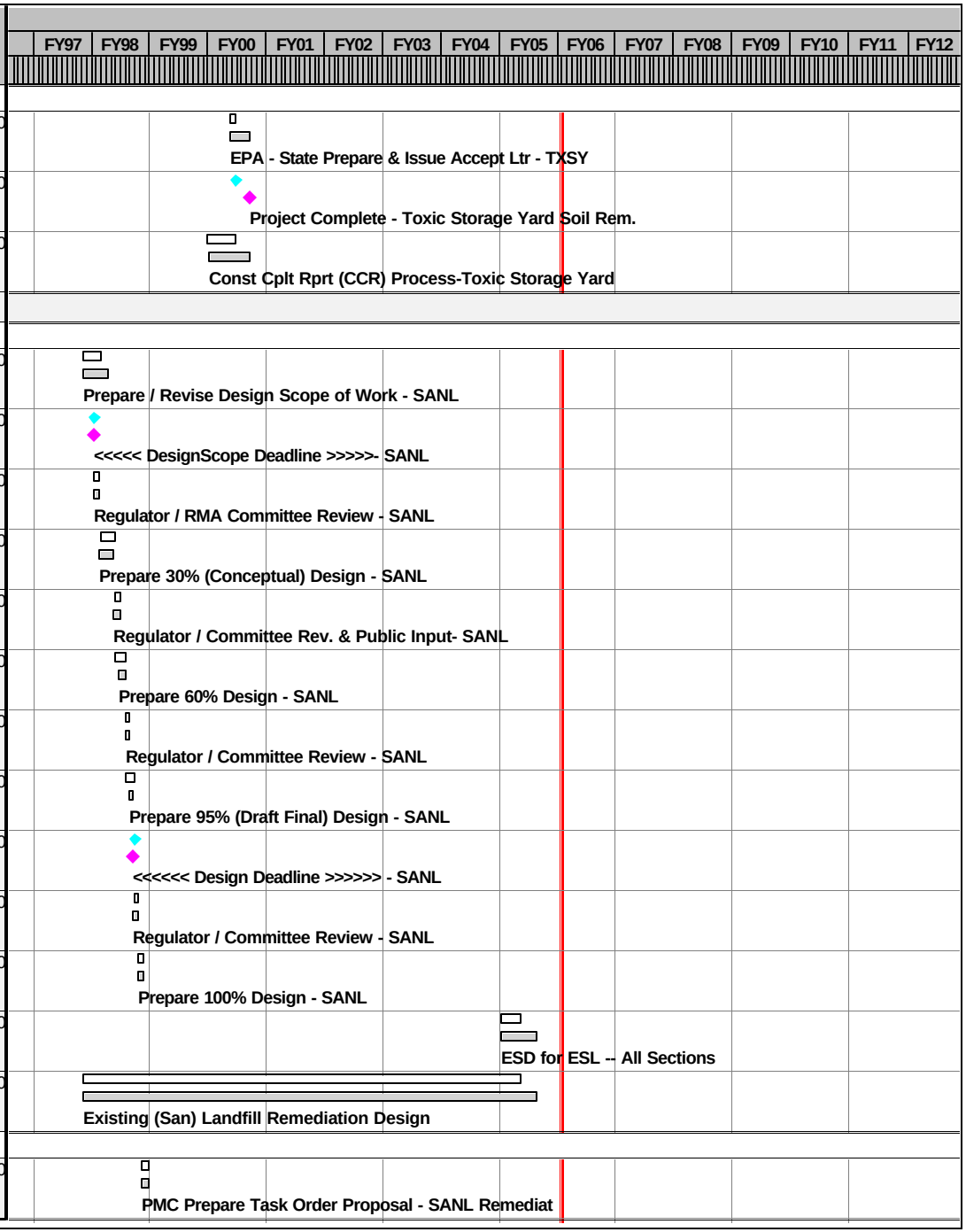

Activity ID	Current Control Start	Current Control Finish	Rem Dur	Forecast Start	Forecast Finish	% Comp
Procurement						
SF3-010001	28SEP98	19OCT98	0	28SEP98A	19OCT98A	100
SF3-110000	21OCT98*	24NOV98	0	20OCT98A	22NOV98A	100
SF3-020100	30AUG02	20SEP02	0	03JUL02A	24JUL02A	100
SF3-020101	23SEP02	27SEP02	0	25JUL02A	13AUG02A	100
SF3-120100	29SEP02	19DEC02	0	14AUG02A	04DEC02A	100
SF3-010100	18JUL03	16SEP03	0	07AUG03A	05SEP03A	100
SF3-010101	17SEP03	30SEP03	0	08SEP03A	09SEP03A	100
SF3-110100	01OCT03	04NOV03	0*	11SEP03A	07NOV03A	100
Remediation Activities						
SF4-120000	24NOV98	28JUL99	0*	22NOV98A	26JUL99A	100
SF4-125000	24NOV98		0	22NOV98A		100
SF4-125500	26MAY99	24NOV99	0*	26MAY99A	22OCT99A	100
SF4-130000	26MAY99	24NOV99	0*	02AUG99A	22OCT99A	100
SF4-135000	26MAY99	24NOV99	0*	26MAY99A	22OCT99A	100
SF4-200000			0*	15SEP99A	16SEP99A	100
SF4-130100	08SEP99	09DEC99	0*	08SEP99A	17NOV99A	100
SF4-140000	26MAY99	24NOV99	0*	26MAY99A	22OCT99A	100
SF4-150000	08SEP99	09DEC99	0*	08SEP99A	17NOV99A	100
SF4-170000	21SEP99	29DEC99	0*	21SEP99A	02DEC99A	100



Activity ID	Current Control Start	Current Control Finish	Rem Dur	Forecast Start	Forecast Finish	% Comp
Remediation Activities						
SF4-INF1	24NOV98	29DEC99	0*	22NOV98A	02DEC99A	100
SF4-120021	20DEC02*	12MAR03	0*	20DEC02A	12MAR03A	100
SF4-140021	21FEB03	13MAY03	0*	20FEB03A	13MAY03A	100
SF4-135021	26FEB03	11JUL03	0*	26FEB03A	17JUL03A	100
SF4-130021	21FEB03	31JUL03	0*	20FEB03A	19AUG03A	100
SF4-176000	10JUN03	15AUG03	0*	03MAR03A	19AUG03A	100
SF4-150021	10JUN03	15AUG03	0*	10JUN03A	27AUG03A	100
SF4-130500	02JUL03	09JUL03	0*	02JUL03A	09JUL03A	100
SF4-140500	02JUL03	09JUL03	0*	02JUL03A	09JUL03A	100
SF4-170021	18AUG03	22AUG03	0*	21AUG03A	04SEP03A	100
SF4-177020	18AUG03	15SEP03	0*	22SEP03A	26SEP03A	100
SF4-INF2	20DEC02	15SEP03	0*	20DEC02A	26SEP03A	100
SF4-120001	04NOV03*	12JAN04	0*	19NOV03A	23JAN04A	100
SF4-140001	13JAN04	26JAN04	0*	12JAN04A	14JAN04A	100
SF4-130001	13JAN04	30JUL04	0*	12JAN04A	14JAN04A	100
SF4-135001	13JAN04	30JUL04	0*	05JAN04A	27MAY04A	100
SF4-141001			0*	26APR04A	16JUN04A	100
SF4-175000		31AUG04	0		16JUN04A	100



Activity ID	Current Control Start	Current Control Finish	Rem Dur	Forecast Start	Forecast Finish	% Comp
Remediation Activities						
SF4-170001	17AUG04	31AUG04	0*	14JUN04A	16JUN04A	100
SF4-177000	17AUG04	31AUG04	0*	09JUL04A	20JUL04A	100
SF4-INF3	04NOV03	31AUG04	0*	19NOV03A	20JUL04A	100
SF4-190100	24NOV98	31AUG04	0*	22NOV98A	20JUL04A	100
SF4-INF	24NOV98	31AUG04	0*	22NOV98A	20JUL04A	100
Construction Completion Report						
SF6-200100	28SEP99	28NOV99	0	20SEP99A	20NOV99A	100
SF6-200110	30NOV99	31DEC99	0	21NOV99A	15DEC99A	100
SF6-200120	02JAN00	31JAN00	0	16DEC99A	28JAN00A	100
SF6-200130	01FEB00	01MAR00	0	29JAN00A	29FEB00A	100
SF6-200140		01MAR00	0		29FEB00A	100
SF6-200200	30DEC99	28FEB00	0	17NOV99A	19JAN00A	100
SF6-200210	29FEB00	29MAR00	0	20JAN00A	22FEB00A	100
SF6-200220	30MAR00	28APR00	0	16FEB00A	15MAR00A	100
SF6-200230	29APR00	28MAY00	0	16MAR00A	25MAY00A	100
SF6-200240		28MAY00	0		25MAY00A	100
SF6-INF1	28SEP99	28MAY00	0*	20SEP99A	25MAY00A	100
SF6-180300	25AUG03*	24OCT03	0	25AUG03A	01OCT03A	100
SF6-180310	25OCT03	23NOV03	0	06OCT03A	08NOV03A	100

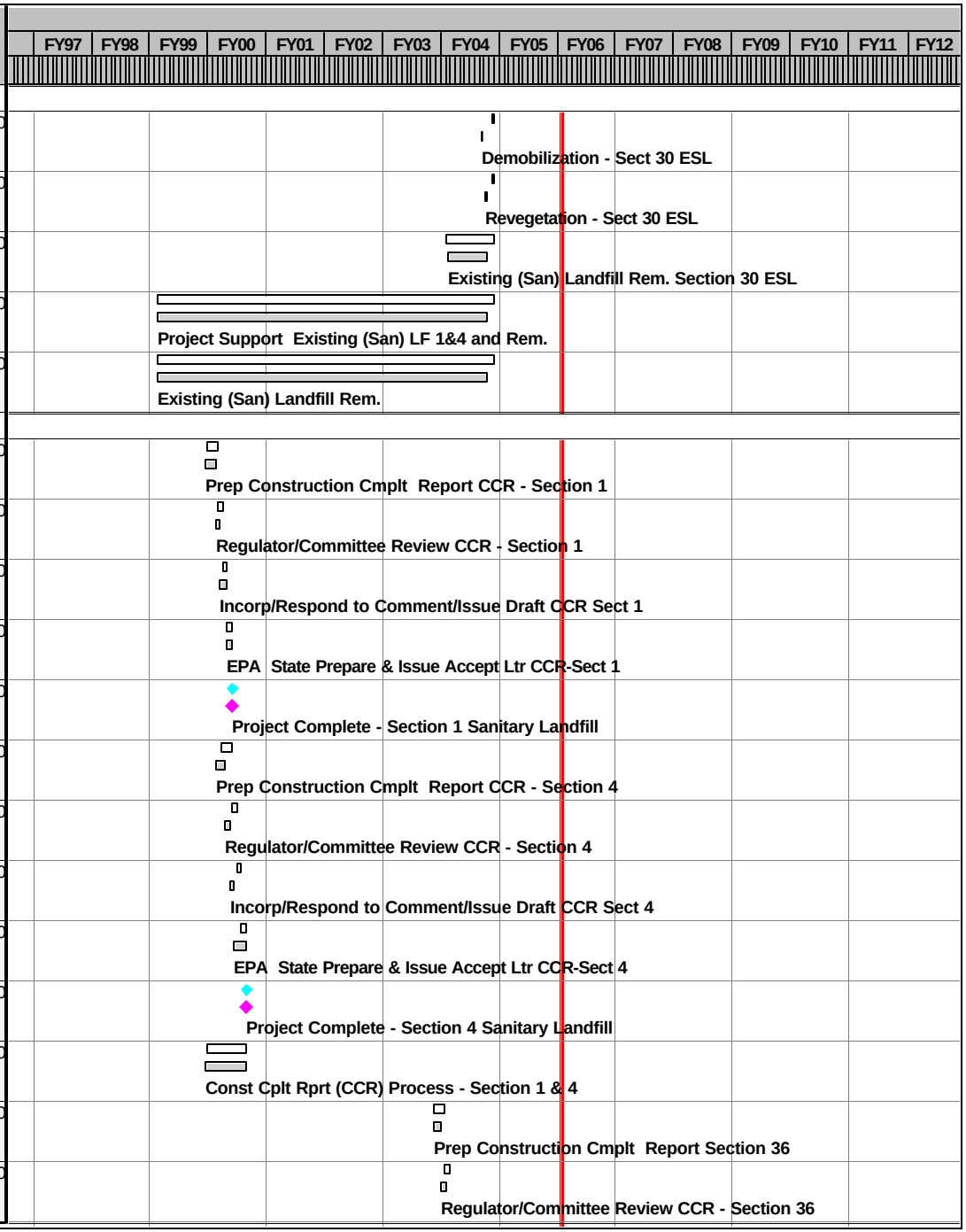

Activity ID	Current Control Start	Current Control Finish	Rem Dur	Forecast Start	Forecast Finish	% Comp
Construction Completion Report						
SF6-180320	24NOV03	26DEC03	0	09NOV03A	12APR04A	100
SF6-180330	27DEC03	26JAN04	0	13APR04A	15JUL04A	100
SF6-180340		26JAN04	0		15JUL04A	100
SF6-INF2	25AUG03	26JAN04	0*	25AUG03A	15JUL04A	100
SF6-180400	01SEP04	31OCT04	0	18JUN04A	23AUG04A	100
SF6-180410	12FEB05	13MAR05	0*	29MAR05A	28APR05A	100
SF6-180420	14MAR05	12APR05	0*	29APR05A	26MAY05A	100
SF6-180430	13APR05	12MAY05	0	26MAY05A	16AUG05A	100
SF6-180440		12MAY05	0		16AUG05A	100
SF6-INF3	01SEP04	12MAY05	0*	18JUN04A	16AUG05A	100
SF6-INF	28SEP99	12MAY05	0*	20SEP99A	16AUG05A	100
Lake Sediments Remediation						
Remedial Design						
LS2-120000	29SEP97*	19JAN98	0	29SEP97A	09FEB98A	100
LS2-122000		24NOV97	0		24NOV97A	100
LS2-125000	25NOV97	29DEC97	0	25NOV97A	29DEC97A	100
LS2-130000	20JAN98	06APR98	0	10FEB98A	06APR98A	100
LS2-131000			0		22APR98A	100
LS2-140000	07APR98	06MAY98	0	07APR98A	08MAY98A	100

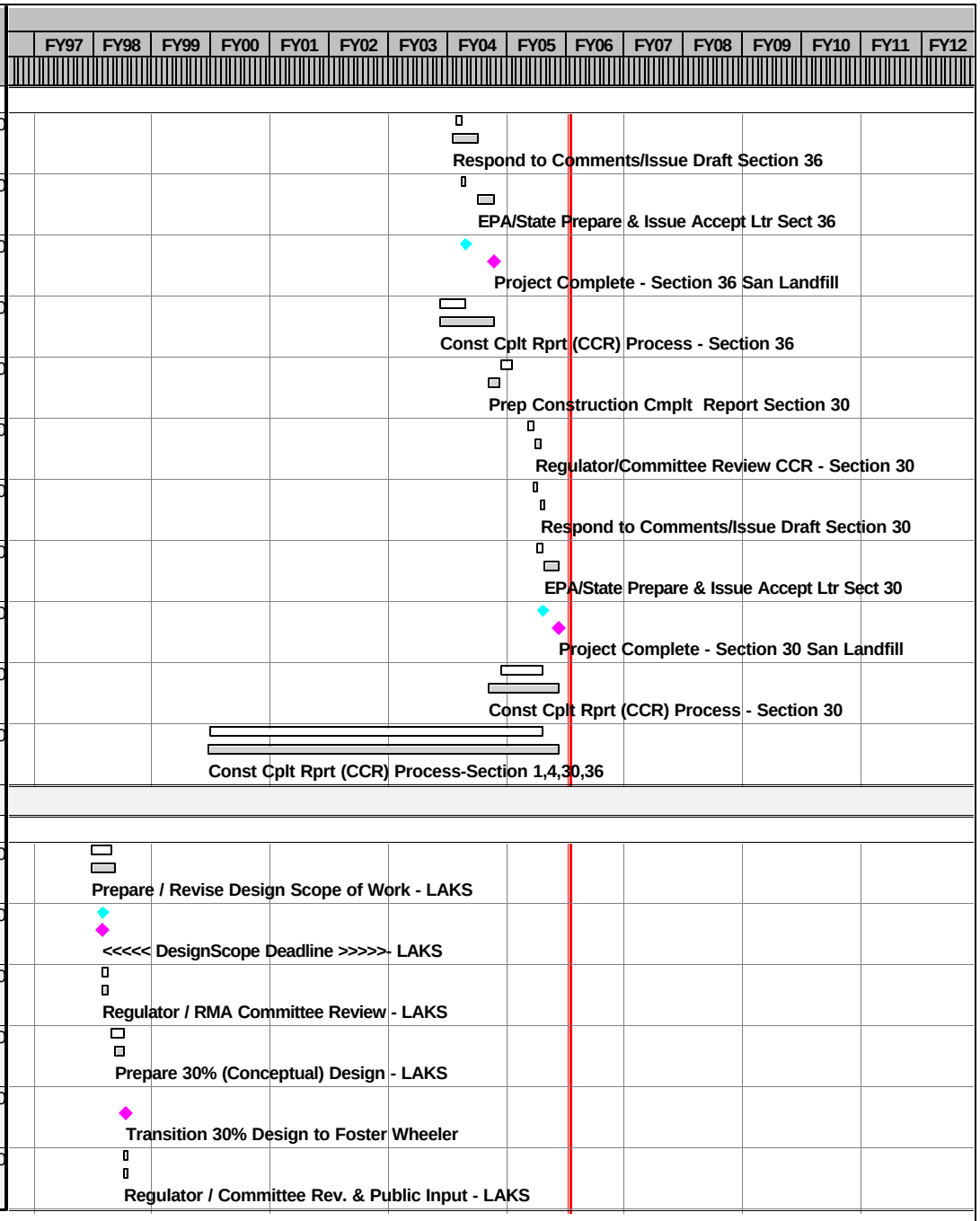

Activity ID	Current Control Start	Current Control Finish	Rem Dur	Forecast Start	Forecast Finish	% Comp
Remedial Design						
LS2-150000	07APR98	09JUN98	0	07APR98A	08JUN98A	100
LS2-160000	10JUN98	10JUL98	0	08JUN98A	16JUL98A	100
LS2-170000	10JUN98	04AUG98	0	02JUN98A	03AUG98A	100
LS2-175000		04AUG98	0		03AUG98A	100
LS2-180000	05AUG98	03SEP98	0	03AUG98A	04SEP98A	100
LS2-190000	04SEP98	14OCT98	0	08SEP98A	13OCT98A	100
LS2-INF	29SEP97	14OCT98	0*	29SEP97A	13OCT98A	100
Procurement						
LS3-109000	17AUG98*	22SEP98	0	17AUG98A	22SEP98A	100
LS3-109010	23SEP98	04NOV98	0	23SEP98A	04NOV98A	100
LS3-110000	05NOV98	22DEC98	0	04NOV98A	13DEC98A	100
Remediation Activities						
LS4-125000	22DEC98		0	13DEC98A		100
LS4-130000	11MAY99	25AUG99	0*	13DEC98A	07OCT99A	100
LS4-150000	11MAY99	25AUG99	0*	19JUL99A	06AUG99A	100
LS4-160000	11MAY99	25AUG99	0*	06JUL99A	25AUG99A	100
LS4-190000	16SEP99	27OCT99	0*	01SEP99A	07OCT99A	100
LS4-195000		27OCT99	0		25AUG99A	100
LS4-210000	22DEC98	27OCT99	0*	13DEC98A	07OCT99A	100



Activity ID	Current Control Start	Current Control Finish	Rem Dur	Forecast Start	Forecast Finish	% Comp
Remediation Activities						
LS4-INF	22DEC98	27OCT99	0*	13DEC98A	07OCT99A	100
Construction Completion Report						
LS6-200000	28OCT99	30DEC99	0	08OCT99A	07DEC99A	100
LS6-200010	31DEC99	30JAN00	0	08DEC99A	08JAN00A	100
LS6-200020	31JAN00	29FEB00	0	10JAN00A	13FEB00A	100
LS6-200030	01MAR00	30MAR00	0	14FEB00A	20APR00A	100
LS6-200040		30MAR00	0		20APR00A	100
LS6-INF	28OCT99	30MAR00	0*	08OCT99A	20APR00A	100
Burial Trenches Soil Remediation						
Remedial Design						
BT2-120000	22AUG97A	22DEC97	0	22AUG97A	22DEC97A	100
BT2-122000		01OCT97*	0		01OCT97A	100
BT2-125000	02OCT97	05NOV97	0	02OCT97A	05NOV97A	100
BT2-130000	06NOV97	15APR98	0	06NOV97A	15APR98A	100
BT2-140000	16APR98	29MAY98	0	16APR98A	29MAY98A	100
BT2-150000	16APR98	31AUG98	0	16APR98A	28AUG98A	100
BT2-160000	01SEP98	01OCT98	0	31AUG98A	05OCT98A	100
BT2-170000	02OCT98*	15SEP99	0	05OCT98A	15SEP99A	100
BT2-175000		15SEP99	0		15SEP99A	100
BT2-180000	16SEP99	15OCT99	0	16SEP99A	13OCT99A	100



Activity ID	Current Control Start	Current Control Finish	Rem Dur	Forecast Start	Forecast Finish	% Comp
Remedial Design						
BT2-190000	18OCT99	20DEC99	0*	14OCT99A	13DEC99A	100
BT2-INF	22AUG97A	20DEC99	0*	22AUG97A	13DEC99A	100
Procurement						
BT3-109000	11JAN00	26JAN00	0	30DEC99A	21JAN00A	100
BT3-110000	27JAN00	01MAR00	0	22JAN00A	28FEB00A	100
Remediation Activities						
BT4-120000	01MAR00	28APR00	0*	28FEB00A	28APR00A	100
BT4-125000	01MAR00		0	28FEB00A		100
BT4-160000	01MAY00	11OCT00	0*	28APR00A	15SEP00A	100
BT4-130000	01JUN00	15SEP00	0*	01JUN00A	15SEP00A	100
BT4-200110	27JUL00	03OCT00	0*	27JUL00A	03OCT00A	100
BT4-190000	19SEP00	09OCT00	0*	01SEP00A	09OCT00A	100
BT4-240000	19SEP00	09OCT00	0*	01SEP00A	09OCT00A	100
BT4-200120	22SEP00	13OCT00	0*	11SEP00A	13OCT00A	100
BT4-210000	10OCT00	24OCT00	0	10OCT00A	24OCT00A	100
BT4-121000	29JAN01*	02FEB01	0*	22JAN01A	08FEB01A	100
BT4-131000	05FEB01	23FEB01	0*	12FEB01A	14MAR01A	100
BT4-161000	05FEB01	23FEB01	0*	12FEB01A	14MAR01A	100
BT4-191000	26FEB01	01MAR01	0*	14MAR01A	28MAR01A	100



Activity ID	Current Control Start	Current Control Finish	Rem Dur	Forecast Start	Forecast Finish	% Comp
Remediation Activities						
BT4-250000	26FEB01	28FEB01	0*	14MAR01A	22MAR01A	100
BT4-200310	06MAR01	07MAR01	0*	26MAR01A	27MAR01A	100
BT4-200320	08MAR01	12MAR01	0*	28MAR01A	30MAR01A	100
BT4-210200	07MAR01	12MAR01	0*	26MAR01A	30MAR01A	100
BT4-122000	21AUG01*	22AUG01	0*	21AUG01A	22AUG01A	100
BT4-130100	23AUG01	24AUG01	0*	23AUG01A	24AUG01A	100
BT4-160100	23AUG01	24AUG01	0*	23AUG01A	24AUG01A	100
BT4-210100	27AUG01	29AUG01	0*	27AUG01A	29AUG01A	100
BT4-122100	27AUG02*	24SEP02	0*	27AUG02A	30SEP02A	100
BT4-130200	25SEP02	30JAN03	0*	28AUG02A	30DEC02A	100
BT4-160200	25SEP02	04MAR03	0*	25SEP02A	21FEB03A	100
BT4-170100	07NOV02	07MAR03	0*	04NOV02A	21FEB03A	100
BT4-210210	15JAN03	28MAR03	0*	27NOV02A	06MAR03A	100
BT4-200210	24JAN03	11MAR03	0*	06DEC02A	12FEB03A	100
BT4-200220	30JAN03	13MAR03	0*	11DEC02A	14FEB03A	100
BT4-215000		28MAR03	0		06MAR03A	100
BT4-230000	01MAR00	28MAR03	0*	28FEB00A	06MAR03A	100
BT4-INF	01MAR00	28MAR03	0*	28FEB00A	06MAR03A	100



Activity ID	Current Control Start	Current Control Finish	Rem Dur	Forecast Start	Forecast Finish	% Comp
Construction Completion Report						
BT6-220100	13MAR01	11MAY01	0	02APR01A	25APR02A	100
BT6-220110	12MAY01	12JUN01	0	26APR02A	28MAY02A	100
BT6-220120	13JUN01	13JUL01	0	29MAY02A	27JUN02A	100
BT6-220130	14JUL01	12AUG01	0	28JUN02A	25SEP02A	100
BT6-INF1	13MAR01	12AUG01	0*	02APR01A	25SEP02A	100
BT6-220000	29MAR03	28MAY03	0	07MAR03A	01MAY03A	100
BT6-220010	29MAY03	27JUN03	0	01MAY03A	02JUN03A	100
BT6-220020	28JUN03	28JUL03	0	03JUN03A	28SEP04A	100
BT6-220030	29JUL03	27AUG03	0	29SEP04A	30SEP04A	100
BT6-220040		27AUG03	0		30SEP04A	100
BT6-INF2	29MAR03	27AUG03	0*	07MAR03A	30SEP04A	100
BT6-INF	13MAR01	27AUG03	0*	02APR01A	30SEP04A	100
Munitions (Testing) Soil Remediation						
Remedial Design						
MT2-120000	22AUG97A	22DEC97	0	22AUG97A	22DEC97A	100
MT2-122000		01OCT97*	0		01OCT97A	100
MT2-125000	02OCT97	05NOV97	0	02OCT97A	05NOV97A	100
MT2-130000	06NOV97	15APR98	0	06NOV97A	15APR98A	100
MT2-140000	16APR98	29MAY98	0	16APR98A	29MAY98A	100

Activity ID	Current Control Start	Current Control Finish	Rem Dur	Forecast Start	Forecast Finish	% Comp
Remedial Design						
MT2-150000	16APR98	31AUG98	0	24APR98A	28AUG98A	100
MT2-160000	01SEP98	01OCT98	0	31AUG98A	25SEP98A	100
MT2-170000	02OCT98*	15SEP99	0*	28SEP98A	13OCT99A	100
MT2-175000		15SEP99	0		15SEP99A	100
MT2-180000	16SEP99	15OCT99	0	16SEP99A	13OCT99A	100
MT2-190000	18OCT99	20DEC99	0*	14OCT99A	08MAR00A	100
MT2-INF1	22AUG97A	20DEC99	0*	22AUG97A	08MAR00A	100
MT2-195000	16APR01*	15JAN02	0*	16APR01A	15JAN02A	100
MT2-200000	16APR01	29DEC05	61*	16APR01A	27JAN06	95
MT2-500000	30SEP05*	24FEB06	87*	30SEP05A	06MAR06	19
MT2-INF	22AUG97A	24FEB06	87*	22AUG97A	06MAR06	96
Procurement						
MT3-109000	11JAN00	26JAN00	0	30DEC99A	21JAN00A	100
MT3-110000	27JAN00	01MAR00	0	22JAN00A	01MAR00A	100
Remediation Activities						
MT4-120000	01MAR00	22SEP00	0*	01MAR00A	22SEP00A	100
MT4-125000	01MAR00		0	01MAR00A		100
MT4-140100	24JUL00	06OCT00	0*	24JUL00A	06OCT00A	100
MT4-150000	24JUL00	04OCT00	0*	24JUL00A	04OCT00A	100



Activity ID	Current Control Start	Current Control Finish	Rem Dur	Forecast Start	Forecast Finish	% Comp
Remediation Activities						
MT4-160000	24JUL00	04OCT00	0*	24JUL00A	04OCT00A	100
MT4-170110	12SEP00	09OCT00	0*	12SEP00A	09OCT00A	100
MT4-170120	19SEP00	17NOV00	0*	19SEP00A	08NOV00A	100
MT4-190000	02OCT00	04OCT00	0*	01OCT00A	04OCT00A	100
MT4-180000	09OCT00	20OCT00	0*	09OCT00A	20OCT00A	100
MT4-185000		17NOV00	0		08NOV00A	100
MT4-INF1	01MAR00	17NOV00	0*	01MAR00A	08NOV00A	100
MT4-195500	01MAY02*	31DEC02	0*	01MAY02A	06DEC02A	100
MT4-195550	06MAR03	20MAY03	0*	06MAR03A	20MAY03A	100
MT4-195555	21MAY03	26JAN04	0*	21MAY03A	04FEB04A	100
MT4-195560	27JUN03	22JUL05	0*	27JUN03A	12JUL05A	100
MT4-195590	20OCT03	04DEC03	0*	27OCT03A	19APR04A	100
MT4-195600	30AUG05	01DEC05	22*	17AUG05A	01DEC05	70
MT4-195580	25JUL05	27JAN06	61*	07FEB05A	27JAN06	75
MT4-185001		29DEC05	0		29DEC05	0
MT4-200000	01MAR00	27JAN06	61*	01MAR00A	27JAN06	96
MT4-INF2	01MAY02	27JAN06	61*	01MAY02A	27JAN06	94
MT4-INF	01MAR00	27JAN06	61*	01MAR00A	27JAN06	96

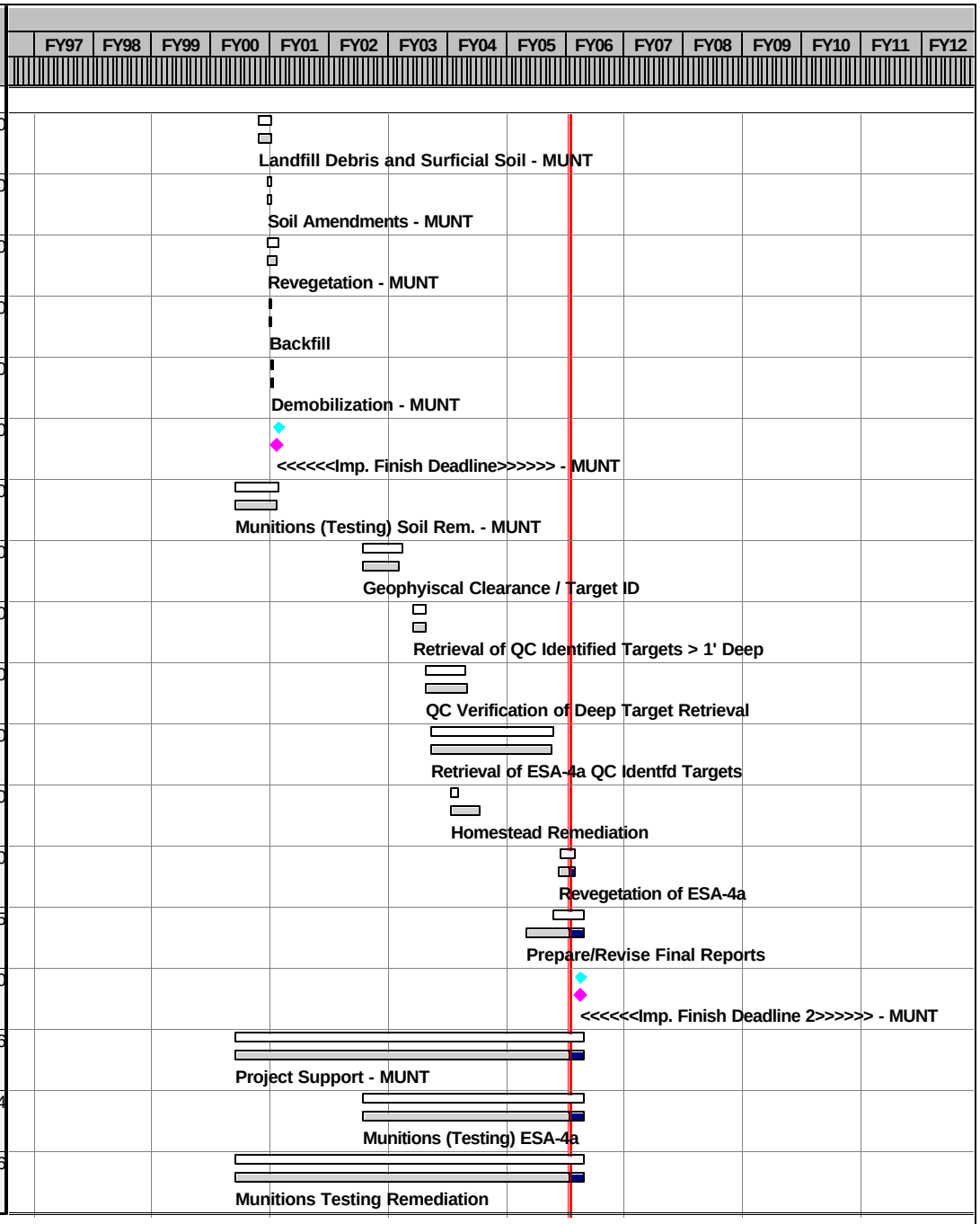

Activity ID	Current Control Start	Current Control Finish	Rem Dur	Forecast Start	Forecast Finish	% Comp
Construction Completion Report						
MT6-190000	18NOV00	21JAN01	0	09NOV00A	08JAN01A	100
MT6-190010	22JAN01	20FEB01	0	08JAN01A	09FEB01A	100
MT6-190020	02JAN03	31JAN03	0	03MAR03A	20NOV03A	100
MT6-190030	01FEB03	02MAR03	0	21NOV03A	15JUL04A	100
MT6-190040		02MAR03	0		15JUL04A	100
MT6-INF1	18NOV00	02MAR03	0*	09NOV00A	15JUL04A	100
MT6-190200	30DEC05	01MAR06	60	30DEC05	01MAR06	0
MT6-190210	02MAR06	31MAR06	30	02MAR06	31MAR06	0
MT6-190220	01APR06	30APR06	30	01APR06	30APR06	0
MT6-190230	01MAY06	31MAY06	30	01MAY06	31MAY06	0
MT6-190240		31MAY06	0		31MAY06	0
MT6-INF2	30DEC05	31MAY06	150*	30DEC05	31MAY06	0
MT6-INF	18NOV00	31MAY06	208*	09NOV00A	31MAY06	90
Miscellaneous Northern Tier Soil Remediation						
Remedial Design						
NM2-120000	29SEP97*	19JAN98	0	29SEP97A	09FEB98A	100
NM2-122000		24NOV97*	0		24NOV97A	100
NM2-125000	25NOV97	29DEC97	0	25NOV97A	29DEC97A	100
NM2-130000	20JAN98	06APR98	0	10FEB98A	06APR98A	100

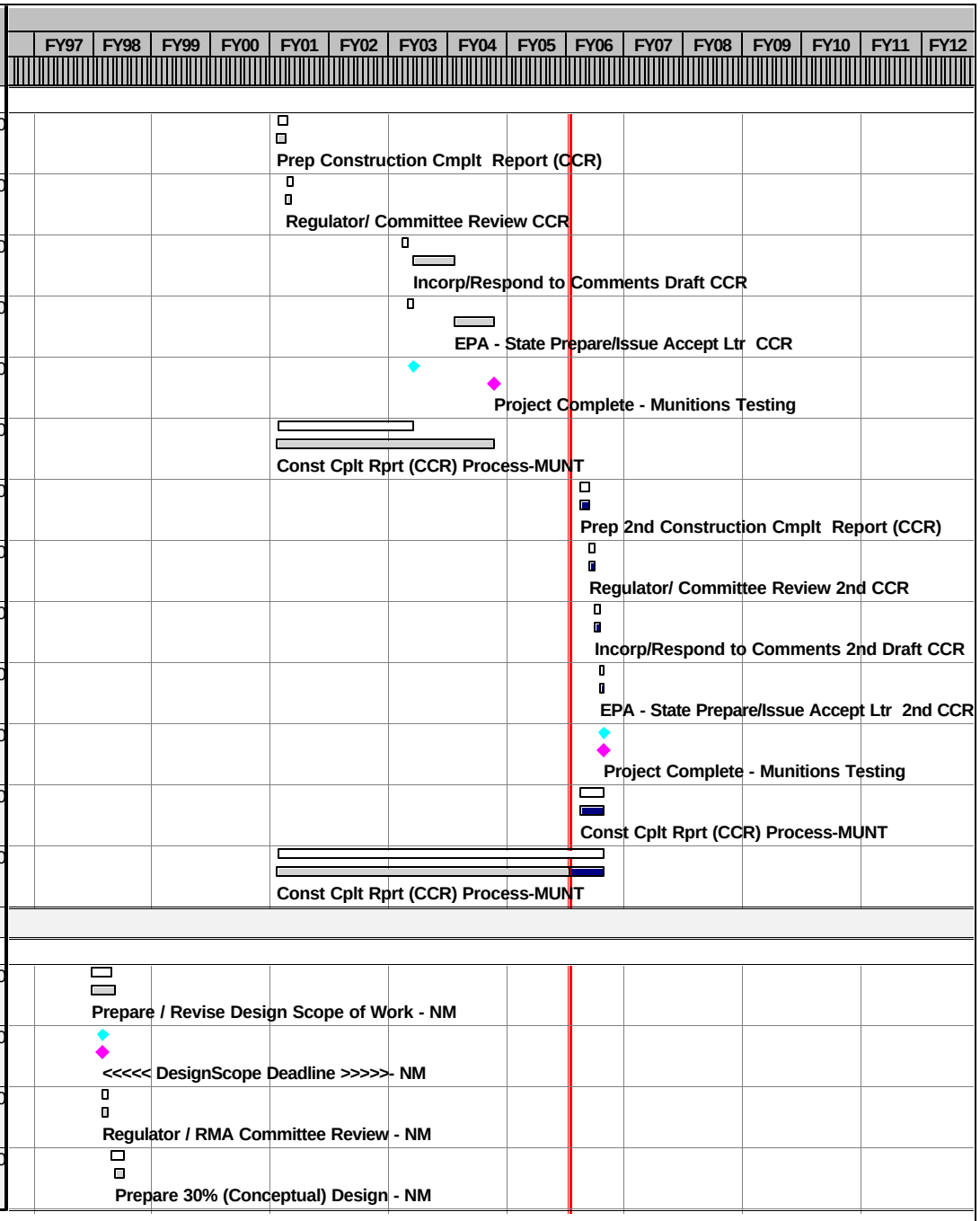

Activity ID	Current Control Start	Current Control Finish	Rem Dur	Forecast Start	Forecast Finish	% Comp
Remedial Design						
NM2-131000			0		22APR98A	100
NM2-140000	07APR98	06MAY98	0	07APR98A	08MAY98A	100
NM2-150000	07APR98	09JUN98	0	07APR98A	08JUN98A	100
NM2-160000	10JUN98	10JUL98	0	08JUN98A	16JUL98A	100
NM2-170000	10JUN98	04AUG98	0	04JUN98A	03AUG98A	100
NM2-175000		04AUG98*	0		03AUG98A	100
NM2-180000	05AUG98	03SEP98	0	04AUG98A	04SEP98A	100
NM2-190000	04SEP98	14OCT98	0	08SEP98A	13OCT98A	100
NM2-INF	29SEP97	14OCT98	0*	29SEP97A	13OCT98A	100
Procurement						
NM3-109000	17AUG98	22SEP98	0	17AUG98A	22SEP98A	100
NM3-109010	23SEP98	04NOV98	0	23SEP98A	04NOV98A	100
NM3-110000	05NOV98	22DEC98	0	04NOV98A	22DEC98A	100
Remediation Activities						
NM4-120000	22DEC98	04MAY99	0*	22DEC98A	16APR99A	100
NM4-125000	22DEC98		0	22DEC98A		100
NM4-130000	05MAY99	26AUG99	0*	04MAY99A	01OCT99A	100
NM4-135000	05MAY99	26AUG99	0*	04MAY99A	25JUN99A	100
NM4-135001	12MAY99	19JUL99	0*	20APR99A	28SEP99A	100



Activity ID	Current Control Start	Current Control Finish	Rem Dur	Forecast Start	Forecast Finish	% Comp
Remediation Activities						
NM4-137500	05MAY99	26AUG99	0*	11MAY99A	10SEP99A	100
NM4-157500	27AUG99	10SEP99	0*	11JUN99A	01OCT99A	100
NM4-240000	13SEP99	07OCT99	0*	05OCT99A	07OCT99A	100
NM4-245000		07OCT99	0		07OCT99A	100
NM4-260000	22DEC98	07OCT99	0*	22DEC98A	07OCT99A	100
NM4-INF	22DEC98	07OCT99	0*	22DEC98A	07OCT99A	100
Construction Completion Report						
NM6-250000	08OCT99	08DEC99	0	08OCT99A	07DEC99A	100
NM6-250010	09DEC99	10JAN00	0	08DEC99A	10JAN00A	100
NM6-250020	11JAN00	09FEB00	0	11JAN00A	13FEB00A	100
NM6-250030	10FEB00	10MAR00	0	14FEB00A	20APR00A	100
NM6-250040		10MAR00	0		20APR00A	100
NM6-INF	08OCT99	10MAR00	0*	08OCT99A	20APR00A	100
Miscellaneous. Southern Tier Soil Remediation						
Remedial Design						
SM2-120000	29SEP97*	19JAN98	0	29SEP97A	09FEB98A	100
SM2-122000		24NOV97*	0		24NOV97A	100
SM2-125000	25NOV97	29DEC97	0	25NOV97A	29DEC97A	100
SM2-130000	20JAN98	06APR98	0	10FEB98A	06APR98A	100
SM2-131000			0		06APR98A	100



Activity ID	Current Control Start	Current Control Finish	Rem Dur	Forecast Start	Forecast Finish	% Comp
Remedial Design						
SM2-140000	07APR98	06MAY98	0	07APR98A	08MAY98A	100
SM2-150000	07APR98	09JUN98	0	07APR98A	08JUN98A	100
SM2-160000	10JUN98	10JUL98	0	09JUN98A	16JUL98A	100
SM2-170000	10JUN98	04AUG98	0	03JUN98A	03AUG98A	100
SM2-175000		04AUG98	0		03AUG98A	100
SM2-180000	05AUG98	03SEP98	0	04AUG98A	04SEP98A	100
SM2-190000	04SEP98	14OCT98	0	08SEP98A	13OCT98A	100
SM2-185000	22FEB05*	21OCT05	0*	22FEB05A	19OCT05A	100
SM2-190100	24OCT05	18NOV05	15*	20OCT05A	18NOV05	32
SM2-INF	29SEP97	18NOV05	15*	29SEP97A	18NOV05	99
Procurement						
SM3-109000	17AUG98	22SEP98	0	17AUG98A	23SEP98A	100
SM3-109010	23SEP98	04NOV98	0	24SEP98A	04NOV98A	100
SM3-110000	05NOV98	22DEC98	0	04NOV98A	22DEC98A	100
SM3-301000	10OCT05	21OCT05	0	10OCT05A	25OCT05A	100
SM3-315000	24OCT05	10JAN06	68*	25OCT05A	10JAN06	6
Remediation Activities						
SM4-120000	22DEC98	04MAY99	0*	22DEC98A	22JUL99A	100
SM4-125000	22DEC98		0	22DEC98A		100



Activity ID	Current Control Start	Current Control Finish	Rem Dur	Forecast Start	Forecast Finish	% Comp
Remediation Activities						
SM4-130000	04MAY99	31AUG99	0*	14JUN99A	30SEP99A	100
SM4-140000	04MAY99	31AUG99	0*	14JUL99A	30SEP99A	100
SM4-140001	18MAY99	06JUL99	0*	12APR99A	17SEP99A	100
SM4-140100	18MAY99	15SEP99	0*	12AUG99A	05OCT99A	100
SM4-150000	04MAY99	31AUG99	0*	19JUL99A	30SEP99A	100
SM4-160000	18MAY99	15SEP99	0*	23JUL99A	05OCT99A	100
SM4-180000	16SEP99	06OCT99	0*	04AUG99A	07OCT99A	100
SM4-185000		06OCT99	0		30SEP99A	100
SM4-210000			0*	15JUL99A	07OCT99A	100
SM4-INF1	22DEC98	06OCT99	0*	22DEC98A	07OCT99A	100
SM4-131000	09SEP04*	14OCT04	0*	13SEP04A	03DEC04A	100
SM4-130980	15OCT04	21OCT04	0*	29NOV04A	21DEC04A	100
SM4-INF2	09SEP04	21OCT04	0*	13SEP04A	21DEC04A	100
SM4-326000	10JAN06*	13FEB06	25*	10JAN06	13FEB06	0
SM4-430300	14FEB06	22FEB06	7*	14FEB06	22FEB06	0
SM4-420200	23FEB06	01MAR06	5*	23FEB06	01MAR06	0
SM4-310000	23FEB06	17MAR06	17*	23FEB06	17MAR06	0
SM4-525000	20MAR06	14APR06	10*	03APR06	14APR06	0



Activity ID	Current Control Start	Current Control Finish	Rem Dur	Forecast Start	Forecast Finish	% Comp
Remediation Activities						
SM4-526000	17APR06	21APR06	5*	17APR06	21APR06	0
SM4-400000	20MAR06	26MAY06	25*	24APR06	26MAY06	0
SM4-305200	23FEB06	26MAY06	67*	23FEB06	26MAY06	0
SM4-420000	30MAY06	19JUN06	15*	30MAY06	19JUN06	0
SM4-422000			15*	30MAY06	19JUN06	0
SM4-421000	20JUN06	04AUG06	33*	20JUN06	04AUG06	0
SM4-306000	20JUN06	10AUG06	22*	12JUL06	10AUG06	0
SM4-520300	19JUL06	22AUG06	24*	20JUL06	22AUG06	0
SM4-305100	23FEB06	10AUG06	119*	23FEB06	10AUG06	0
SM4-430000			115*	23FEB06	04AUG06	0
SM4-500000	20MAR06	22AUG06	100*	03APR06	22AUG06	0
SM4-305110	23FEB06	22AUG06	134*	14FEB06	22AUG06	0
SM4-169000	23AUG06	06SEP06	10*	23AUG06	06SEP06	0
SM4-360500	15SEP06	28SEP06	10*	15SEP06	28SEP06	0
SM4-INF3	10JAN06	28SEP06	185*	10JAN06	28SEP06	0
SM4-200000	22DEC98	28SEP06	232*	22DEC98A	28SEP06	88
SM4-INF	22DEC98	28SEP06	232*	22DEC98A	28SEP06	88
Construction Completion Report						
SM6-190000	07OCT99	07DEC99	0	08OCT99A	12NOV99A	100

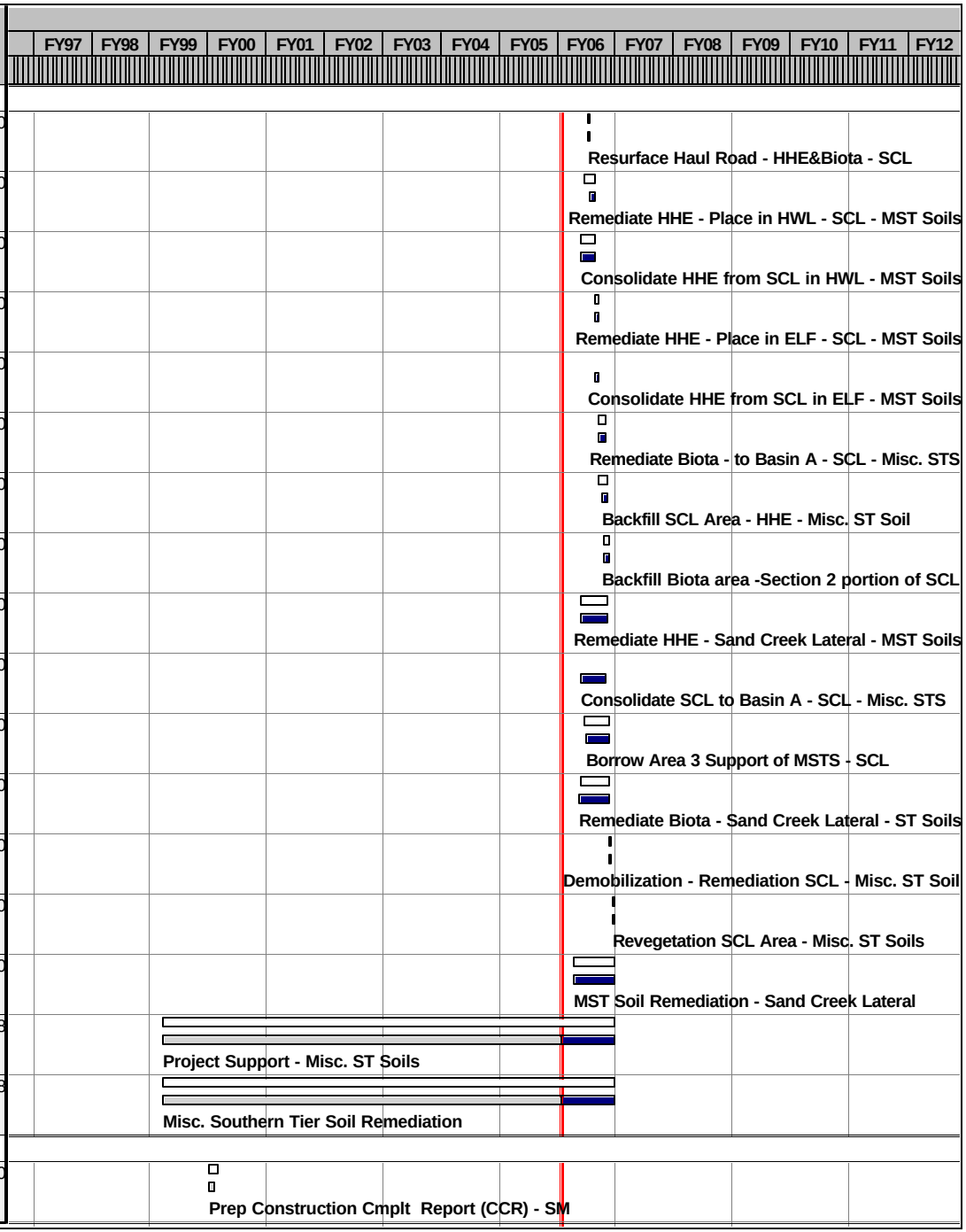

Activity ID	Current Control Start	Current Control Finish	Rem Dur	Forecast Start	Forecast Finish	% Comp
Construction Completion Report						
SM6-190010	08DEC99	09JAN00	0	12NOV99A	14DEC99A	100
SM6-190020	10JAN00	08FEB00	0	15DEC99A	13FEB00A	100
SM6-190030	09FEB00	09MAR00	0	14FEB00A	14JUL00A	100
SM6-190040		09MAR00	0		14JUL00A	100
SM6-130500	15OCT04	29NOV04	0	13JUN05A	22JUN05A	100
SM6-131000	29SEP06	09NOV06	30	29SEP06	09NOV06	0
SM6-INF	07OCT99	09NOV06	368*	08OCT99A	09NOV06	86
Bedrock Ridge GW Plume Extr System						
Remedial Design						
BD2-120000	24FEB97A	15JUL97A	0	24FEB97A	15JUL97A	100
BD2-122000		18APR97A	0		18APR97A	100
BD2-125000	21APR97A	21MAY97A	0	21APR97A	21MAY97A	100
BD2-130000	16JUL97A	17OCT97	0	16JUL97A	17OCT97A	100
BD2-140000	18OCT97	17NOV97	0	18OCT97A	17NOV97A	100
BD2-150000	20OCT97	17OCT97	0	17OCT97A	17OCT97A	100
BD2-160000	18OCT97	17OCT97	0	17OCT97A	17OCT97A	100
BD2-170000	20OCT97	02NOV98	0	20OCT97A	02NOV98A	100
BD2-175000		02NOV98	0		02NOV98A	100
BD2-180000	03NOV98	05DEC98	0	03NOV98A	04DEC98A	100



Activity ID	Current Control Start	Current Control Finish	Rem Dur	Forecast Start	Forecast Finish	% Comp
Remedial Design						
BD2-190000	07DEC98	22MAR99	0	07DEC98A	10MAR99A	100
BD2-190050	26OCT04*	15FEB05	0*	26OCT04A	29JUN05A	100
BD2-INF	24FEB97A	15FEB05	0*	24FEB97A	29JUN05A	100
Procurement						
BD3-110000	23MAR99	21MAY99	0	11MAR99A	19MAY99A	100
Remediation Activities						
BD4-120000	21MAY99	12NOV99	0*	19MAY99A	17DEC99A	100
BD4-125000	21MAY99		0	19MAY99A		100
BD4-125010	13AUG99	12NOV99	0*	13AUG99A	17DEC99A	100
BD4-150000	19JUL99	09FEB00	0*	19JUL99A	22FEB00A	100
BD4-250000	10FEB00	25FEB00	0*	23FEB00A	25FEB00A	100
BD4-255000		25FEB00	0		25FEB00A	100
BD4-400000	23NOV04	05AUG05	0*	08NOV04A	05AUG05A	100
BD4-270000	21MAY99	05AUG05	0*	19MAY99A	05AUG05A	100
BD4-INF	21MAY99	05AUG05	0*	19MAY99A	05AUG05A	100
Construction Completion Report						
BD6-260000	26FEB00	25APR00	0	26FEB00A	28APR00A	100
BD6-260010	26APR00	25MAY00	0	29APR00A	30MAY00A	100
BD6-260020	26MAY00	25JUN00	0	31MAY00A	28SEP00A	100
BD6-260025	03MAR00	02MAR01	0	03MAR00A	02MAR01A	100

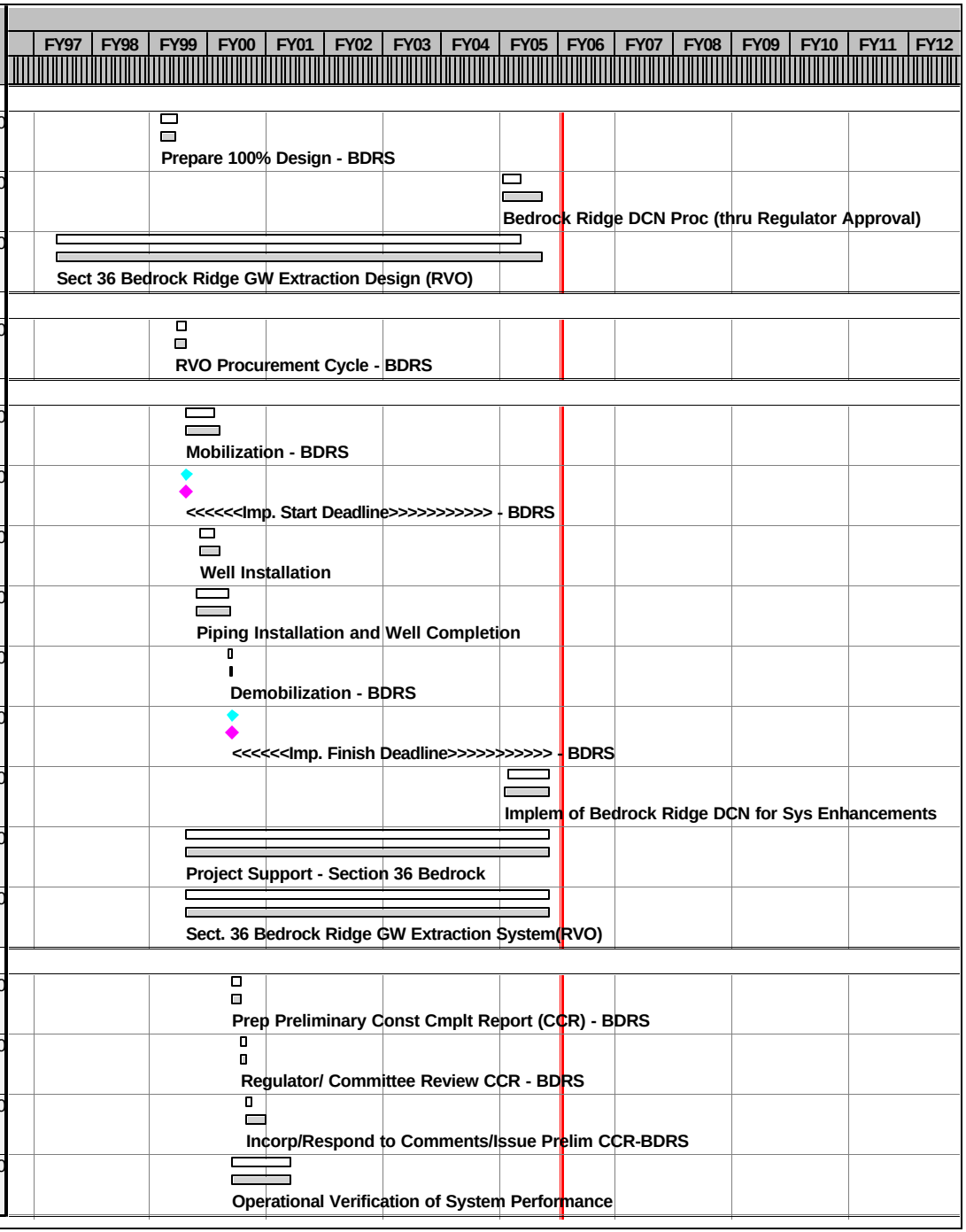

Activity ID	Current Control Start	Current Control Finish	Rem Dur	Forecast Start	Forecast Finish	% Comp
Construction Completion Report						
BD6-260026	05MAR01	01MAY01	0	05MAR01A	01MAY01A	100
BD6-260027	02MAY01	20DEC01	0	02MAY01A	20DEC01A	100
BD6-260028	01FEB02*	19FEB02	0	04FEB02A	19FEB02A	100
BD6-260029	18MAR02*	21MAR02	0	18MAR02A	21MAR02A	100
BD6-260030	04JUN02*	16AUG02	0	04JUN02A	18SEP02A	100
BD6-260035	19AUG02	11OCT02	0	24SEP02A	11OCT02A	100
BD6-260040	22MAR02	28FEB03	0	22MAR02A	28FEB03A	100
BD6-260110	10OCT05*	22NOV05	25	10OCT05A	22NOV05	43
BD6-260120	23NOV05	24DEC05	30	23NOV05	24DEC05	0
BD6-260130	27DEC05	27JAN06	30	27DEC05	27JAN06	0
BD6-260100	06AUG05	14MAR06	131	08AUG05A	14MAR06	38
BD6-260105	15MAR06	13MAY06	60	15MAR06	13MAY06	0
BD6-260115	15MAY06	05JUN06	15	15MAY06	05JUN06	0
BD6-260125	06JUN06	19JUN06	14	06JUN06	19JUN06	0
BD6-260140	20MAY06	19JUN06	30	20MAY06	19JUN06	0
BD6-260150		19JUN06	0		19JUN06	0
BD6-INF	26FEB00	19JUN06	227*	26FEB00A	19JUN06	73



Activity ID	Current Control Start	Current Control Finish	Rem Dur	Forecast Start	Forecast Finish	% Comp	
South Plants Structure Demolition and Removal							
Remedial Design							
SS2-120000	28AUG97A	13FEB98	0	28AUG97A	12FEB98A	100	Prepare / Revise Design Scope of Work - SPST
SS2-122000		20OCT97*	0		20OCT97A	100	<<<<< DesignScope Deadline >>>>>- SPST
SS2-125000	21OCT97	20NOV97	0	21OCT97A	20NOV97A	100	Regulator / RMA Committee Review - SPST
SS2-130000	21NOV97	30MAR98	0	21NOV97A	27MAR98A	100	Prepare 30% (Conceptual) Design - SPST
SS2-140000	31MAR98	29APR98	0	28MAR98A	01MAY98A	100	Regulator / Committee Rev. & Public Input - SPST
SS2-150000	31MAR98	09JUN98	0	30MAR98A	09JUN98A	100	Prepare 60% Design - SPST
SS2-160000	10JUN98	10JUL98	0	10JUN98A	10JUL98A	100	Regulator / Committee Review - SPST
SS2-170000	10JUN98	17AUG98	0	13MAY98A	14AUG98A	100	Prepare 95% (Draft Final) Design - SPST
SS2-175000		17AUG98	0		14AUG98A	100	<<<<<<Design Deadline>>>>>> - SPST
SS2-180000	18AUG98	17SEP98	0	14AUG98A	17SEP98A	100	Regulator / Committee Review - SPST
SS2-190000	18SEP98	20OCT98	0	18SEP98A	19OCT98A	100	Prepare 100% Design - SPST
SS2-196001	21OCT98	30APR99	0	20OCT98A	30APR99A	100	Prepare 95% Design - SPST Agent Package #5
SS2-196032	01MAY99	01JUN99	0	01MAY99A	28MAY99A	100	Regulator Review - SPST Agent Pkg #5
SS2-196033	02JUN99	13JUL99	0	01JUN99A	04OCT99A	100	Prepare 100% Design - SPST Agent Pkg #5
SS2-INF	28AUG97A	13JUL99	0*	28AUG97A	04OCT99A	100	S. Plants Structures Demo Design
Procurement							
SS3-090000	18SEP98	13OCT98	0	18SEP98A	13OCT98A	100	PMC Prepare T.O. Proposal - SPST Package #1
SS3-090010	14OCT98	19OCT98	0	14OCT98A	19OCT98A	100	PMC Assemble T.O. Proposal - SPST Package #1



Activity ID	Current Control Start	Current Control Finish	Rem Dur	Forecast Start	Forecast Finish	% Comp
Procurement						
SS3-100000	21OCT98	25NOV98	0	20OCT98A	22NOV98A	100
SS32100010	18JAN99*	12FEB99	0	18JAN99A	12FEB99A	100
SS33100010	07DEC98*	19JAN99	0	07DEC98A	19JAN99A	100
SS34100010	17FEB99*	25FEB99	0	17FEB99A	25FEB99A	100
SS35100010	08NOV99*	07DEC99	0	24NOV99A	29DEC99A	100
SS35100020	08DEC99	26JAN00	0	29DEC99A	24FEB00A	100
Remediation Activities						
SS4-105000	25NOV98	26FEB99	0	22NOV98A	16AUG99A	100
SS4-106000	25NOV98		0	22NOV98A		100
SS4-110000	01MAR99	20AUG01	0	01MAR99A	30MAY01A	100
SS4-115000	03MAY99	20AUG01	0	01MAR99A	23APR01A	100
SS4-120000	03MAY99	20AUG01	0	01MAR99A	30MAY01A	100
SS4-125000	03MAY99	20AUG01	0	01MAR99A	30MAY01A	100
SS4-130000	15MAY00	30OCT00	0*	24APR00A	17AUG00A	100
SS4-135000	15MAY00	30OCT00	0*	24APR00A	17AUG00A	100
SS4-140000	15MAY00	30OCT00	0	17AUG00A	17AUG00A	100
SS4-145000	15MAY00	30OCT00	0*	24APR00A	17AUG00A	100
SS4-160000	21AUG01	11OCT01	0	30APR01A	30MAY01A	100
SS4-161000		11OCT01	0		30MAY01A	100



Activity ID	Current Control Start	Current Control Finish	Rem Dur	Forecast Start	Forecast Finish	% Comp
Remediation Activities						
SS4-170000	25NOV98	11OCT01	0*	22NOV98A	30MAY01A	100
SS4-INF	25NOV98	11OCT01	0*	22NOV98A	30MAY01A	100
Construction Completion Report						
SS6-165000	01MAY00	30JUN00	0	01MAY00A	12JUL00A	100
SS6-165010	01JUL00	31JUL00	0	12JUL00A	17AUG00A	100
SS6-165020	01AUG00	30AUG00	0	18AUG00A	08SEP00A	100
SS6-165030	31AUG00	30SEP00	0	11SEP00A	29SEP00A	100
SS6-165040		30SEP00	0		29SEP00A	100
SS6-INF1	01MAY00	30SEP00	0*	01MAY00A	29SEP00A	100
SS6-165001	12OCT01	12DEC01	0	31MAY01A	18DEC01A	100
SS6-165011	13DEC01	14JAN02	0	20DEC01A	25JAN02A	100
SS6-165021	15JAN02	13FEB02	0	26JAN02A	18APR02A	100
SS6-165031	14FEB02	15MAR02	0*	19APR02A	02JUL02A	100
SS6-165041		15MAR02	0		02JUL02A	100
SS6-INF2	12OCT01	15MAR02	0*	31MAY01A	02JUL02A	100
SS6-INF	01MAY00	15MAR02	0*	01MAY00A	02JUL02A	100
Miscellaneous RMA Structure Demolition & Removal						
Remedial Design						
MS2-120000	26OCT98*	14JAN99	0	02NOV98A	03FEB99A	100
MS2-122000		13NOV98*	0		13NOV98A	100



Activity ID	Current Control Start	Current Control Finish	Rem Dur	Forecast Start	Forecast Finish	% Comp
Remedial Design						
MS2-125000	14NOV98	16DEC98	0	13NOV98A	08JAN99A	100
MS2-130000	15JAN99	22FEB99	0	11JAN99A	22FEB99A	100
MS2-140000	23FEB99	25MAR99	0	23FEB99A	25MAR99A	100
MS2-150000	23FEB99	02AUG99	0	23FEB99A	02AUG99A	100
MS2-160000	03AUG99	02SEP99	0	03AUG99A	03SEP99A	100
MS2-170000	03AUG99	02NOV99	0	03AUG99A	02NOV99A	100
MS2-175000		02NOV99	0		02NOV99A	100
MS2-180000	03NOV99	04DEC99	0	03NOV99A	03DEC99A	100
MS2-190000	06DEC99	24JAN00	0	06DEC99A	24JAN00A	100
MS2-190600	29APR03*	15JUL03	0*	29APR03A	14JUL03A	100
MS2-190700	16JUL03	13AUG03	0*	14JUL03A	14AUG03A	100
MS2-192500	19APR04*	04JUN04	0*	19APR04A	04JUN04A	100
MS2-208000	31JUL06	29AUG06	22	31JUL06	29AUG06	0
MS2-INF	26OCT98	29AUG06	211*	02NOV98A	29AUG06	89
Procurement						
MS3-090000	07JAN00	21JAN00	0	07JAN00A	21JAN00A	100
MS3-100000	25JAN00	24FEB00	0	24JAN00A	23FEB00A	100
MS3-090100	31JAN03	17MAR03	0*	17FEB03A	11MAR03A	100
MS3-090400	18MAR03	18AUG03	0*	11MAR03A	09JUN03A	100



Activity ID	Current Control Start	Current Control Finish	Rem Dur	Forecast Start	Forecast Finish	% Comp
Procurement						
MS3-190500	30AUG06	29SEP06	22	30AUG06	29SEP06	0
MS3-190700	30SEP06	03NOV06	35	30SEP06	03NOV06	0
MS3-090500	27FEB09	30MAR09	22*	27FEB09	30MAR09	0
MS3-090700	31MAR09	04MAY09	35	31MAR09	04MAY09	0
Remediation Activities						
MS4-105000	24FEB00	24APR00	0	24FEB00A	24APR00A	100
MS4-106000	24FEB00		0	24FEB00A		100
MS4-135000	25APR00	15DEC00	0*	24APR00A	15DEC00A	100
MS4-140000	28AUG00*	27DEC00	0*	28AUG00A	21DEC00A	100
MS4-150000	01MAY00	05MAR01	0*	01MAY00A	04DEC00A	100
MS4-155000	25APR00	14JUL00	0*	26APR00A	14JUL00A	100
MS4-170000	01MAY00	05MAR01	0	01MAY00A	04DEC00A	100
MS4-180000	06MAR01	02MAY01	0	06NOV00A	19DEC00A	100
MS4-135550	06MAR02*	23MAY02	0*	06MAR02A	23MAY02A	100
MS4-INF1	24FEB00	23MAY02	0*	24FEB00A	23MAY02A	100
MS4-107000	18AUG03*	31OCT03	0*	18AUG03A	28OCT03A	100
MS4-116000	29SEP03	13APR04	0*	29SEP03A	21JAN04A	100
MS4-136000	29SEP03	13APR04	0*	29SEP03A	21JAN04A	100
MS4-156000	09OCT03	27APR04	0*	16OCT03A	23JAN04A	100

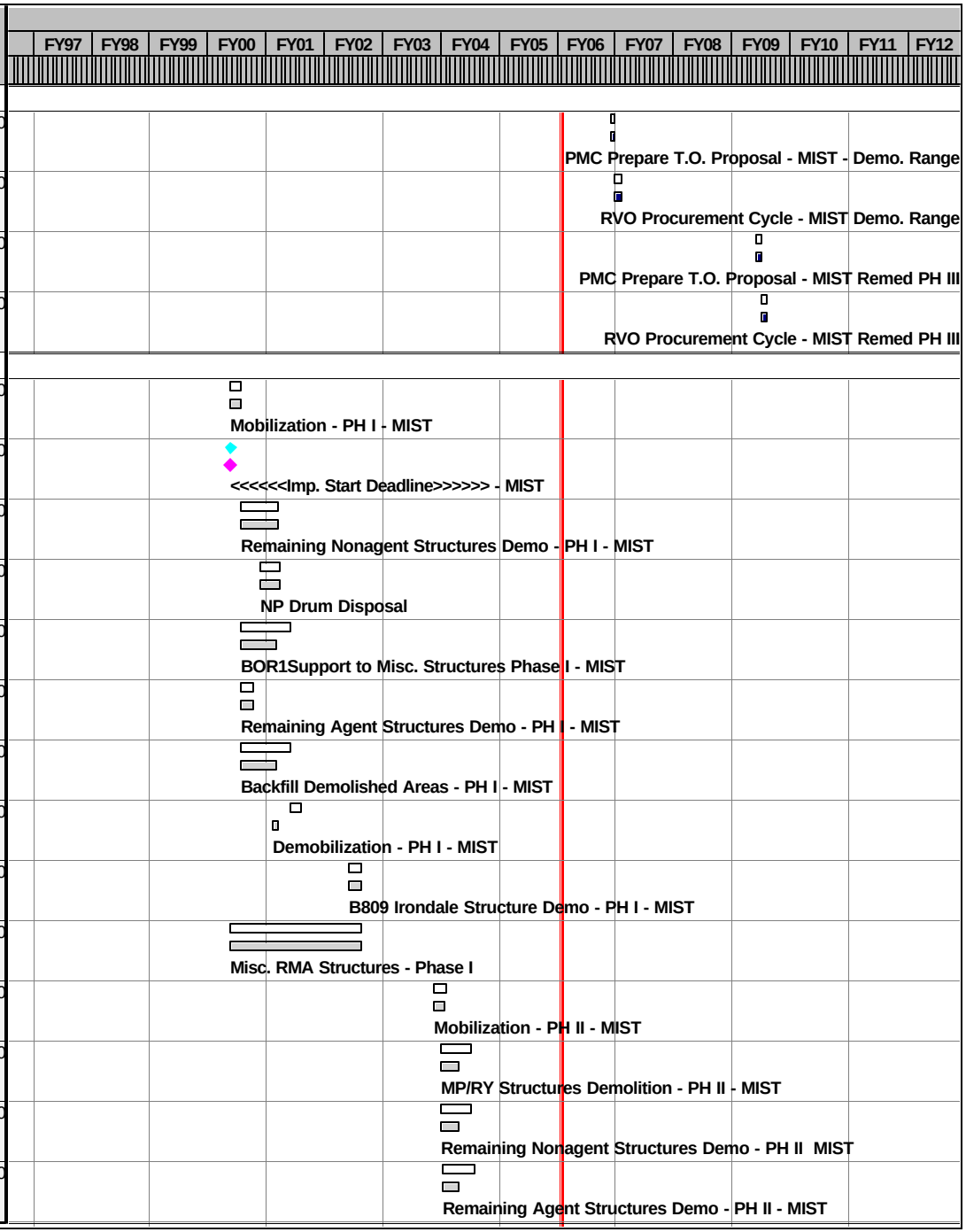

Activity ID	Current Control Start	Current Control Finish	Rem Dur	Forecast Start	Forecast Finish	% Comp
Remediation Activities						
MS4-170100	09OCT03	27APR04	0*	16OCT03A	23JAN04A	100
MS4-171000	09OCT03	27APR04	0*	16OCT03A	23JAN04A	100
MS4-182000	28APR04	17MAY04	0*	30JAN04A	03FEB04A	100
MS4-171500	28APR04	17MAY04	0*	25NOV03A	04JUN04A	100
MS4-204000	03SEP04*	10SEP04	0*	03SEP04A	10SEP04A	100
MS4-136510	13SEP04	04NOV04	0*	03SEP04A	29OCT04A	100
MS4-130555	03NOV04	04NOV04	0*	28OCT04A	29OCT04A	100
MS4-INF2	18AUG03	04NOV04	0*	18AUG03A	29OCT04A	100
MS4-314000			2*	18FEB06	19FEB06	0
MS4-208000	03NOV06*	31JAN07	60	03NOV06	31JAN07	0
MS4-138000	01FEB07*	21JUN07	100	01FEB07*	21JUN07	0
MS4-148000	03NOV06	21JUN07	160*	03NOV06	21JUN07	0
MS4-108000	04MAY09*	28JUL09	60	04MAY09*	28JUL09	0
MS4-117000	24AUG09	10AUG10	244	24AUG09	10AUG10	0
MS4-117100	30JUN10*	31AUG10	44	30JUN10*	31AUG10	0
MS4-137000	24AUG09	10AUG10	244	24AUG09	10AUG10	0
MS4-145000	29JUL09	15JUL10	244	29JUL09	15JUL10	0
MS4-250000			277*	29JUL09	31AUG10	0



Activity ID	Current Control Start	Current Control Finish	Rem Dur	Forecast Start	Forecast Finish	% Comp
Remediation Activities						
MS4-172500	12FEB10	28SEP10	150	12FEB10	28SEP10	0
MS4-183000	01SEP10	29SEP10	20	01SEP10	29SEP10	0
MS4-183500		29SEP10	0		29SEP10	0
MS4-INF3	04MAY09	29SEP10	989*	03NOV06	29SEP10	0
MS4-200000	24FEB00	29SEP10	1,246*	24FEB00A	29SEP10	54
MS4-INF	24FEB00	29SEP10	1,246*	24FEB00A	29SEP10	54
Construction Completion Report						
MS6-185001	03MAY01	02JUL01	0	18DEC00A	16FEB01A	100
MS6-185051			0	18JUN01A	04SEP01A	100
MS6-185011	03JUL01	02AUG01	0	05SEP01A	14NOV01A	100
MS6-185021	03AUG01	01SEP01	0	15NOV01A	23MAY02A	100
MS6-185031	02SEP01	02OCT01	0	24MAY02A	30SEP02A	100
MS6-185041		02OCT01	0		30SEP02A	100
MS6-INF1	03MAY01	02OCT01	0*	18DEC00A	30SEP02A	100
MS6-185002	05NOV04	10JAN05	0*	01FEB05A	20APR05A	100
MS6-185012	11JAN05	09FEB05	0*	21APR05A	19MAY05A	100
MS6-185022	10FEB05	11MAR05	0	20MAY05A	21JUN05A	100
MS6-185032	12MAR05	11APR05	22	21JUN05A	19NOV05	29
MS6-185042		11APR05	0		19NOV05	0

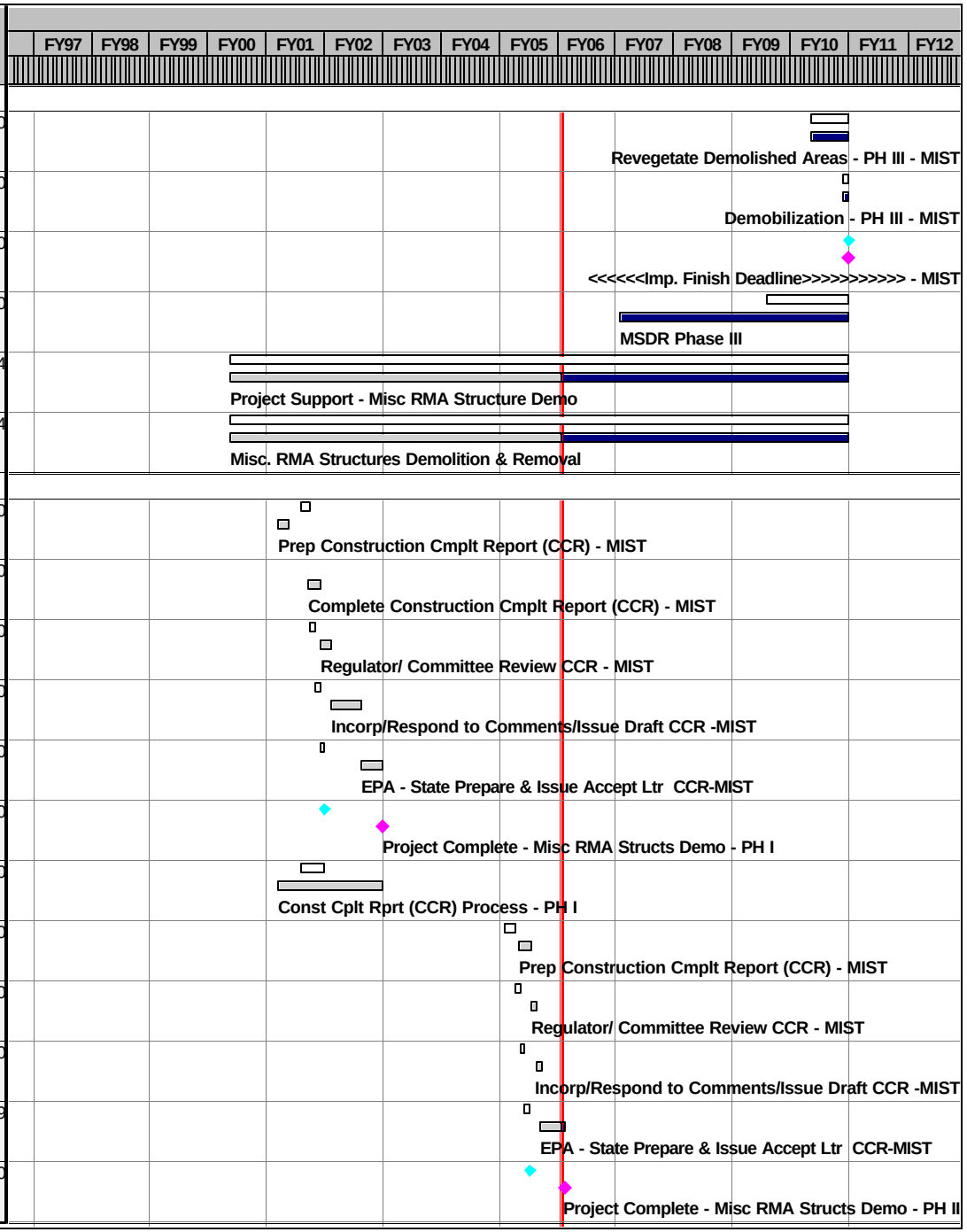

Activity ID	Current Control Start	Current Control Finish	Rem Dur	Forecast Start	Forecast Finish	% Comp
Construction Completion Report						
MS6-INF2	05NOV04	11APR05	22*	01FEB05A	19NOV05	92
MS6-185003	30SEP10	30NOV10	60	30SEP10	30NOV10	0
MS6-185013	01DEC10	02JAN11	30	01DEC10	02JAN11	0
MS6-185023	04JAN11	02FEB11	30	04JAN11	02FEB11	0
MS6-185033	03FEB11	04MAR11	30	03FEB11	04MAR11	0
MS6-185043		04MAR11	0		04MAR11	0
MS6-INF3	30SEP10	04MAR11	150*	30SEP10	04MAR11	0
MS6-INF	03MAY01	04MAR11	1,906*	18DEC00A	04MAR11	48
Phase II - South Plants Area						
Buried M-1 Pits Soil Remediation						
Predesign Activities						
M11-100000	16DEC98*	12APR00	0*	16DEC98A	12APR00A	100
M11-INF	16DEC98	12APR00	0*	16DEC98A	12APR00A	100
Remedial Design						
M12-120000	21DEC99*	14APR00	0*	03JAN00A	14APR00A	100
M12-122000		17MAR00	0		17MAR00A	100
M12-125000	18MAR00	16APR00	0	17MAR00A	10APR00A	100
M12-130000	17APR00	28JUN00	0	18APR00A	28JUN00A	100
M12-140000	29JUN00	28JUL00	0	29JUN00A	28JUL00A	100
M12-170000	31JUL00	18OCT00	0	28JUL00A	18OCT00A	100



Activity ID	Current Control Start	Current Control Finish	Rem Dur	Forecast Start	Forecast Finish	% Comp
Remedial Design						
M12-175000		18OCT00	0		18OCT00A	100
M12-180000	19OCT00	17NOV00	0	18OCT00A	17NOV00A	100
M12-190000	20NOV00	05JAN01	0	01NOV00A	25JAN01A	100
M12-INF	21DEC99	05JAN01	0*	03JAN00A	25JAN01A	100
Procurement						
M13-109000	18OCT00	17NOV00	0	18OCT00A	17NOV00A	100
M13-109010	20NOV00	13DEC00	0	20NOV00A	13DEC00A	100
M13-110000	06JAN01	09FEB01	0	14DEC00A	01FEB01A	100
Remediation Activities						
M14-120000	09FEB01	18JUN01	0*	09FEB01A	15JUN01A	100
M14-125000	09FEB01		0	01FEB01A		100
M14-145000	19JUN01	17JUL01	0*	17MAY01A	15JUN01A	100
M14-140000	03JUL01	28SEP01	0*	19JUN01A	16OCT01A	100
M14-150000	03JUL01	28SEP01	0*	19JUN01A	16OCT01A	100
M14-170000	03JUL01	01OCT01	0*	19JUN01A	16OCT01A	100
M14-160000	18JUL01	01OCT01	0*	19JUN01A	16OCT01A	100
M14-180000	21AUG01	26OCT01	0*	11JUL01A	24OCT01A	100
M14-140100	21AUG01	26OCT01	0*	26SEP01A	25OCT01A	100
M14-200000	29OCT01	04DEC01	0*	21SEP01A	01NOV01A	100



Activity ID	Current Control Start	Current Control Finish	Rem Dur	Forecast Start	Forecast Finish	% Comp
Remediation Activities						
M14-205000		04DEC01	0		01NOV01A	100
M14-220000	09FEB01	04DEC01	0*	09FEB01A	01NOV01A	100
M14-INF	09FEB01	04DEC01	0*	09FEB01A	01NOV01A	100
Construction Completion Report						
M16-210000	05DEC01	05FEB02	0	02NOV01A	31DEC01A	100
M16-210010	06FEB02	07MAR02	0	02JAN02A	01FEB02A	100
M16-210020	08MAR02	06APR02	0	01FEB02A	01MAR02A	100
M16-210030	07APR02	06MAY02	0	04MAR02A	18JUL02A	100
M16-210040		06MAY02	0		18JUL02A	100
M16-INF	05DEC01	06MAY02	0*	02NOV01A	18JUL02A	100
Hex Pit Soil Remediation						
Predesign Activities						
HX1-110000	09SEP96A	13JUN97A	0	09SEP96A	13JUN97A	100
HX1-120000	16JUN97A	16FEB98	0	16JUN97A	16FEB98A	100
HX1-125000	02SEP97A	30SEP98	0	02SEP97A	30SEP98A	100
HX1-130000	01MAR99*	06MAR00	0*	01MAR99A	06MAR00A	100
HX1-INF1	09SEP96A	06MAR00	0*	09SEP96A	06MAR00A	100
HX1-150000	24JUN02*	06NOV02	0*	24JUN02A	06NOV02A	100
HX1-140000	24JUN02*	25FEB03	0*	24JUN02A	25MAR03A	100
HX1-INF2	24JUN02	25FEB03	0*	24JUN02A	25MAR03A	100

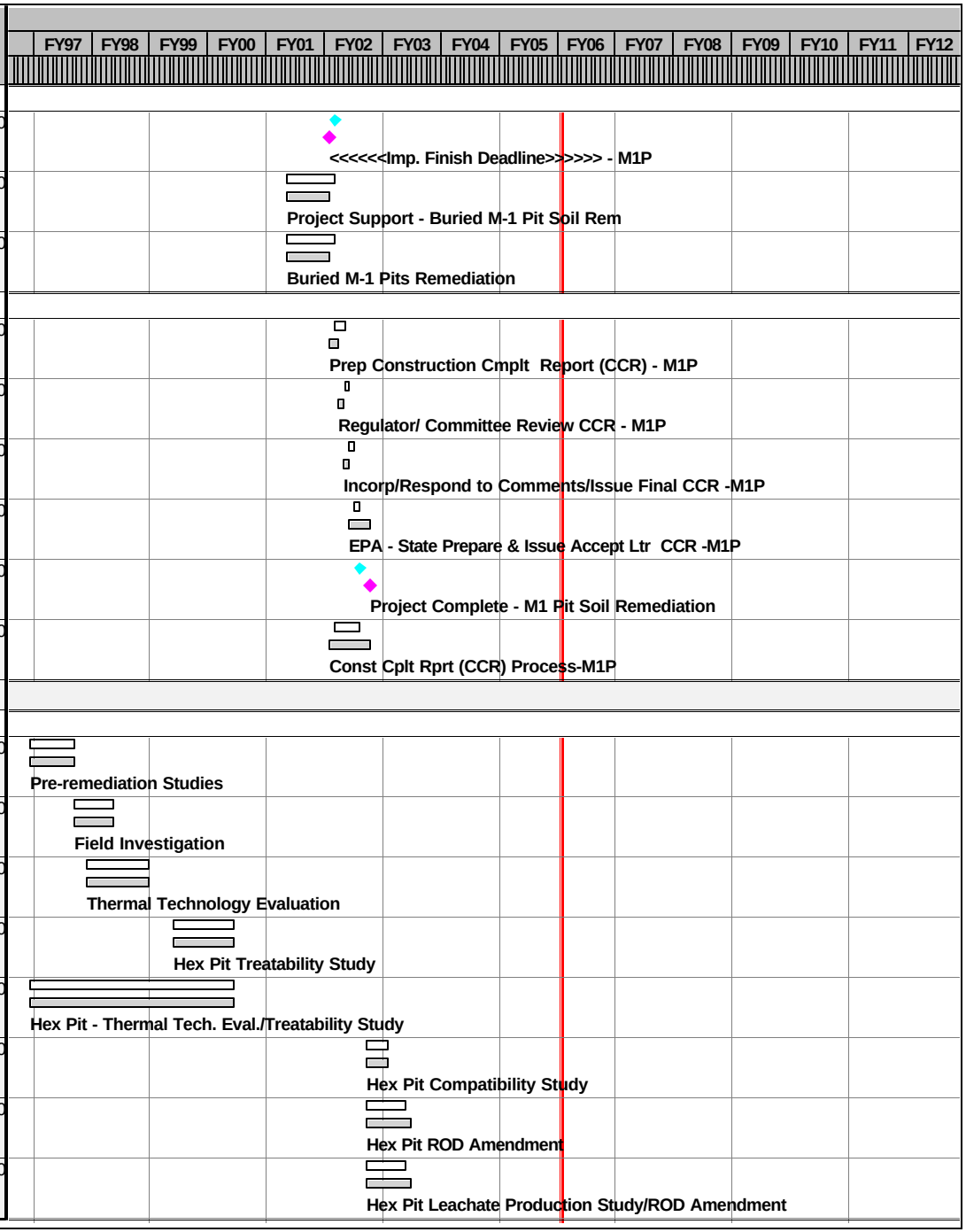

Activity ID	Current Control Start	Current Control Finish	Rem Dur	Forecast Start	Forecast Finish	% Comp
Predesign Activities						
HX1-INF	09SEP96A	25FEB03	0*	09SEP96A	25MAR03A	100
Remedial Design						
HX2-120000	09FEB00	15MAR00	0	08FEB00A	22MAR00A	100
HX2-122000		16FEB00	0		16FEB00A	100
HX2-125000	17FEB00	01MAR00	0	16FEB00A	01MAR00A	100
HX2-130000	22FEB00	25APR00	0*	22FEB00A	25APR00A	100
HX2-140000	26APR00	25MAY00	0	26APR00A	25MAY00A	100
HX2-150000	26APR00	25APR00	0	26APR00A	25APR00A	100
HX2-160000	26APR00	25APR00	0	26APR00A	25APR00A	100
HX2-170000	26APR00	02AUG00	0	26APR00A	02AUG00A	100
HX2-170500	27OCT00	28DEC00	0*	27OCT00A	28DEC00A	100
HX2-175000		02AUG00	0		02AUG00A	100
HX2-180000	03AUG00	31AUG00	0	02AUG00A	07SEP00A	100
HX2-180500	29DEC00	29JAN01	0	29DEC00A	29JAN01A	100
HX2-190000	29DEC00	20MAR01	0*	29DEC00A	20MAR01A	100
HX2-INF1	09FEB00	20MAR01	0*	08FEB00A	20MAR01A	100
HX2-120500	24OCT02*	22APR03	0*	24OCT02A	18MAR03A	100
HX2-122200		21MAR03	0		21MAR03A	100
HX2-120520	22MAR03	04APR03	0*	18MAR03A	04APR03A	100



Activity ID	Current Control Start	Current Control Finish	Rem Dur	Forecast Start	Forecast Finish	% Comp
Remedial Design						
HX2-130500	23APR03	23MAY03	0*	04MAR03A	02JUN03A	100
HX2-140500	27MAY03*	25JUN03	0*	03JUN03A	29JUL03A	100
HX2-150500	27MAY03	23MAY03	0*	29JUL03A	29JUL03A	100
HX2-160500	23MAY03	22MAY03	0*	29JUL03A	29JUL03A	100
HX2-170510	27MAY03	26AUG03	0*	01JUL03A	26AUG03A	100
HX2-175200		26AUG03	0		26AUG03A	100
HX2-180520	27AUG03	26SEP03	0*	26AUG03A	25SEP03A	100
HX2-190500	27AUG03	30OCT03	0*	02SEP03A	30OCT03A	100
HX2-INF2	24OCT02	30OCT03	0*	24OCT02A	30OCT03A	100
HX2-INF	09FEB00	30OCT03	0*	08FEB00A	30OCT03A	100
Procurement						
HX3-109000	25JUL00	07AUG00	0	25JUL00A	04AUG00A	100
HX3-109010	08AUG00	14AUG00	0	07AUG00A	11AUG00A	100
HX3-110000	15AUG00	21MAR01	0	14AUG00A	21MAR01A	100
HX3-109001	01OCT03	14OCT03	0	15SEP03A	24SEP03A	100
HX3-109011	15OCT03	21OCT03	0	25SEP03A	25SEP03A	100
HX3-110001	22OCT03	20NOV03	0	25SEP03A	19NOV03A	100
Remediation Activities						
HX4-120000	21MAR01	11FEB02	0*	22MAR01A	14FEB02A	100



Activity ID	Current Control Start	Current Control Finish	Rem Dur	Forecast Start	Forecast Finish	% Comp
Remediation Activities						
HX4-125000	21MAR01		0	21MAR01A		100
HX4-130000			0*	31OCT01A	31OCT01A	100
HX4-140000	12FEB02	04JUN02	0*	15FEB02A	17APR02A	100
HX4-180000	05JUN02	15JUL02	0*	18APR02A	27JUN02A	100
HX4-185000		15JUL02	0		27JUN02A	100
HX4-INF1	21MAR01	15JUL02	0*	22MAR01A	27JUN02A	100
HX4-120200	20NOV03	02JAN04	0*	20NOV03A	01DEC03A	100
HX4-125200	20NOV03		0	19NOV03A		100
HX4-140200	05JAN04	16JAN04	0*	01DEC03A	31DEC03A	100
HX4-140300	19JAN04	30JAN04	0*	01DEC03A	08JAN04A	100
HX4-180200	02FEB04	09FEB04	0*	22JAN04A	28JAN04A	100
HX4-185200		09FEB04	0		28JAN04A	100
HX4-INF2	20NOV03	09FEB04	0*	20NOV03A	28JAN04A	100
HX4-200000	21MAR01	09FEB04	0*	22MAR01A	28JAN04A	100
HX4-INF	21MAR01	09FEB04	0*	22MAR01A	28JAN04A	100
Construction Completion Report						
HX6-191000	10FEB04	09APR04	0	28JAN04A	29MAR04A	100
HX6-191100	10APR04	09MAY04	0	30MAR04A	30APR04A	100
HX6-191110	10MAY04	09JUN04	0	30APR04A	28MAY04A	100

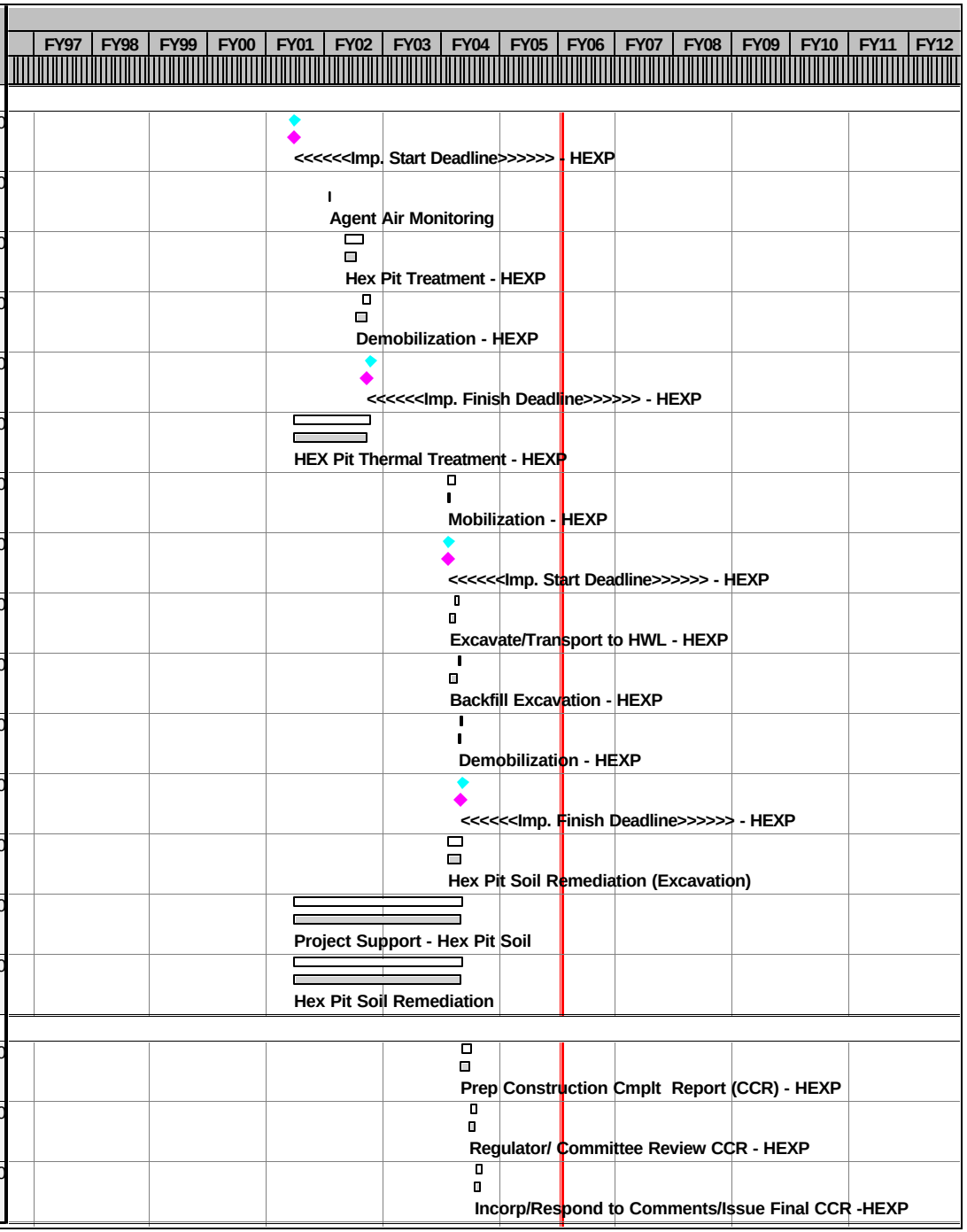

Activity ID	Current Control Start	Current Control Finish	Rem Dur	Forecast Start	Forecast Finish	% Comp
Construction Completion Report						
HX6-191120	10JUN04	12JUL04	0	29MAY04A	21JUL04A	100
HX6-191130		12JUL04	0		21JUL04A	100
HX6-INF	10FEB04	12JUL04	0*	28JAN04A	21JUL04A	100
SP BOA & CPA Soil Remediation - PH II						
Remedial Design						
SC2-120000	01JUN98*	16NOV98	0	01JUN98A	16NOV98A	100
SC2-122000		04SEP98*	0		04SEP98A	100
SC2-125000	05SEP98	08OCT98	0	05SEP98A	08OCT98A	100
SC2-130000	17NOV98	22FEB99	0	17NOV98A	22FEB99A	100
SC2-140000	23FEB99	24MAR99	0	23FEB99A	23MAR99A	100
SC2-150000	23FEB99	26MAY99	0	23MAR99A	26MAY99A	100
SC2-160000	27MAY99	26JUN99	0	26MAY99A	25JUN99A	100
SC2-170000	27MAY99	15DEC99	0*	26MAY99A	15DEC99A	100
SC2-175000		15DEC99	0		15DEC99A	100
SC2-180000	16DEC99	17JAN00	0	15DEC99A	16JAN00A	100
SC2-190000	18JAN00	24MAR00	0	17JAN00A	24MAR00A	100
SC2-170001	27MAR00	07AUG00	0*	27MAR00A	07AUG00A	100
SC2-175001		07AUG00	0		07AUG00A	100
SC2-180001	08AUG00	21OCT00	0	08AUG00A	02NOV00A	100



Activity ID	Current Control Start	Current Control Finish	Rem Dur	Forecast Start	Forecast Finish	% Comp
Remedial Design						
SC2-190101	23OCT00	27FEB01	0*	03NOV00A	05JUN01A	100
SC2-121000	28APR03	13MAY04	0*	28APR03A	13MAY04A	100
SC2-123000	13JAN05*	02MAR06	85*	13JAN05A	02MAR06	75
SC2-124000	03MAR06	01AUG06	105*	03MAR06	01AUG06	0
SC2-110000	28APR03	01AUG06	191*	28APR03A	01AUG06	61
SC2-121001	28APR03	31AUG06	297*	28APR03A	31AUG06	50
SC2-INF	01JUN98	31AUG06	213*	01JUN98A	31AUG06	0
Procurement						
SC3-109000	02OCT01	29OCT01	0	16AUG01A	15OCT01A	100
SC3-110000	30OCT01	05DEC01	0*	15OCT01A	03DEC01A	100
SC3-109001	27FEB04	15APR04	0	26JAN04A	03FEB04A	100
SC3-110001	16APR04	28JUN04	0	04FEB04A	26MAR04A	100
SC3-209002	12MAR08	10APR08	22	12MAR08	10APR08	0
SC3-210000	11APR08	30MAY08	35	11APR08	30MAY08	0
SC3-109002	19JUN08	21JUL08	22	19JUN08	21JUL08	0
SC3-110002	22JUL08	13OCT08	59*	22JUL08	13OCT08	0
Remediation Activities						
SC4-120000	05DEC01	17JUL02	0*	03DEC01A	18MAR02A	100
SC4-125000	05DEC01*		0	03DEC01A		100

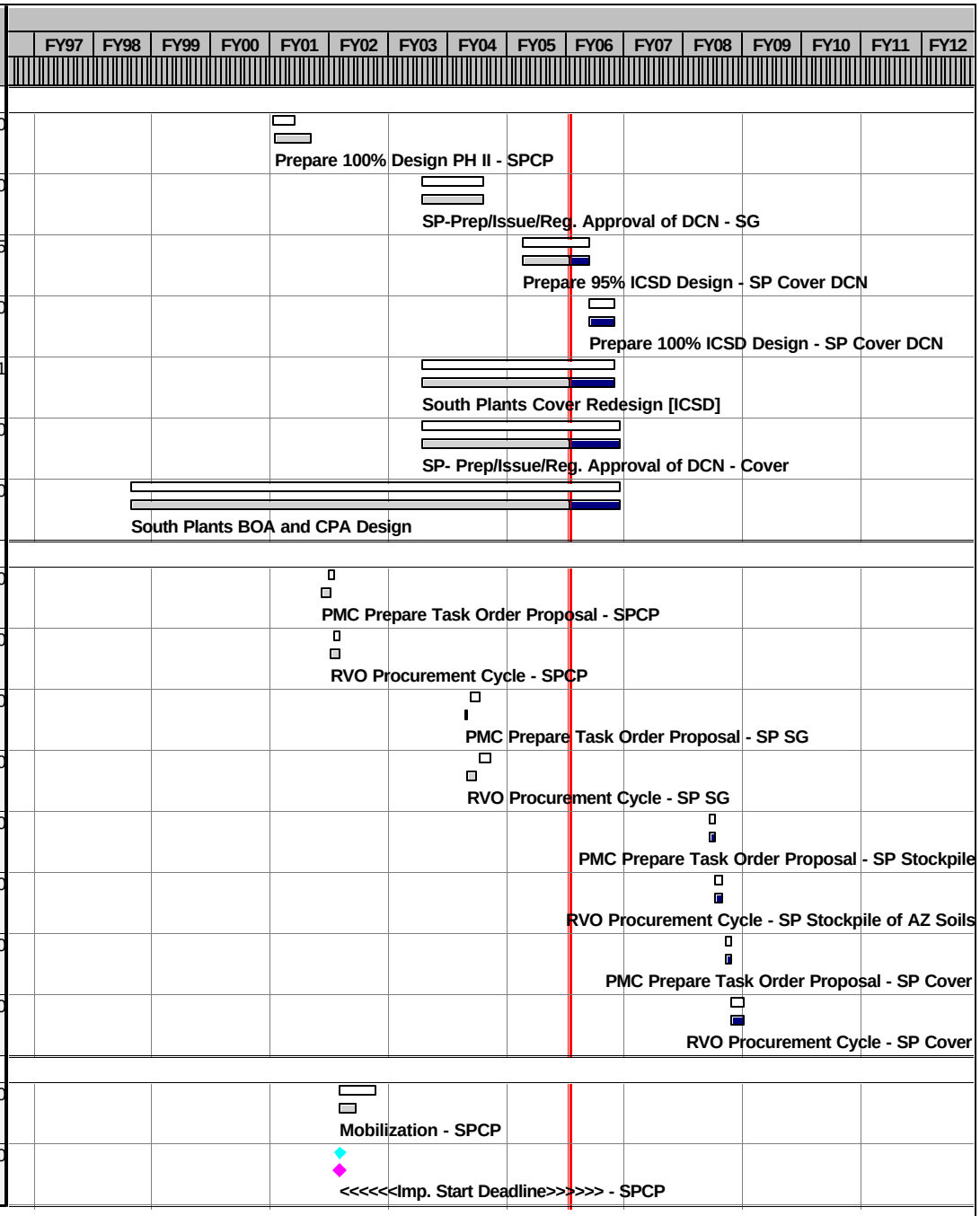

Activity ID	Current Control Start	Current Control Finish	Rem Dur	Forecast Start	Forecast Finish	% Comp
Remediation Activities						
SC4-140000	01APR02	12AUG02	0*	21MAR02A	06DEC02A	100
SC4-148000	01APR02	15MAY02	0*	19JUN02A	30AUG02A	100
SC4-150000	01APR02	12AUG02	0	01APR02A	01APR02A	100
SC4-155000	08FEB02	20NOV02	0*	14MAR02A	01OCT02A	100
SC4-158000	16MAY02	12JUL02	0*	19JUN02A	30AUG02A	100
SC4-160000	01APR02	12AUG02	0*	21MAR02A	01OCT02A	100
SC4-170000	14MAR02	21NOV02	0*	14MAR02A	22JAN03A	100
SC4-170100	08FEB02	11JUN02	0	01MAY02A	01MAY02A	100
SC4-200000	22NOV02	09APR03	0*	06NOV02A	28APR03A	100
SC4-230000	14OCT02	08JAN03	0*	03OCT02A	07APR03A	100
SC4-270000	10APR03	30APR03	0*	28APR03A	02JUN03A	100
SC4-100000	13SEP02	01NOV02	0*	13SEP02A	21OCT02A	100
SC4-INF1	05DEC01	30APR03	0*	03DEC01A	02JUN03A	100
SC4-120100	28JUN04*	07JUL04	0*	28JUN04A	07JUL04A	100
SC4-170050	08JUL04	10NOV04	0*	30JUN04A	10DEC04A	100
SC4-175000	28JUN04	22NOV04	0*	28JUN04A	27DEC04A	100
SC4-260000	11NOV04	22NOV04	0*	10DEC04A	27DEC04A	100
SC4-252000	28AUG06*	01NOV06	55*	28AUG06	14NOV06	0



Activity ID	Current Control Start	Current Control Finish	Rem Dur	Forecast Start	Forecast Finish	% Comp
Remediation Activities						
SC4-300000	02NOV06	10APR07	110*	02NOV06	10APR07	0
SC4-INF2	28JUN04	10APR07	366*	28JUN04A	10APR07	0
SC4-480000	02JUN08*	16SEP08	75	02JUN08*	16SEP08	0
SC4-500000	01OCT08*	31MAR09	126*	01OCT08*	31MAR09	0
SC4-120101	13OCT08*	16DEC08	45*	13OCT08	16DEC08	0
SC4-241000	17DEC08	27MAY09	113	17DEC08	27MAY09	0
SC4-246000	28MAY09	22JUL09	39*	28MAY09	22JUL09	0
SC4-180000	28MAY09	06OCT09	92*	28MAY09	06OCT09	0
SC4-240000	23JUL09	11DEC09	99*	23JUL09	11DEC09	0
SC4-243000	02JUN08	11DEC09	389*	02JUN08	11DEC09	0
SC4-250110	08MAR10	26MAR10	15*	08MAR10	26MAR10	0
SC4-250000	22MAR10	09APR10	15*	22MAR10	09APR10	0
SC4-626000	01JUN10*	31AUG10	65*	01JUN10	31AUG10	0
SC4-242000	14DEC09	08JUL10	144*	14DEC09	08JUL10	0
SC4-244000	14DEC09	08JUL10	395*	17DEC08	08JUL10	0
SC4-260001	18AUG10	31AUG10	10*	18AUG10	31AUG10	0
SC4-250120	24AUG10	14SEP10	15*	24AUG10	14SEP10	0
SC4-251000	15SEP10	05OCT10	15*	15SEP10	05OCT10	0

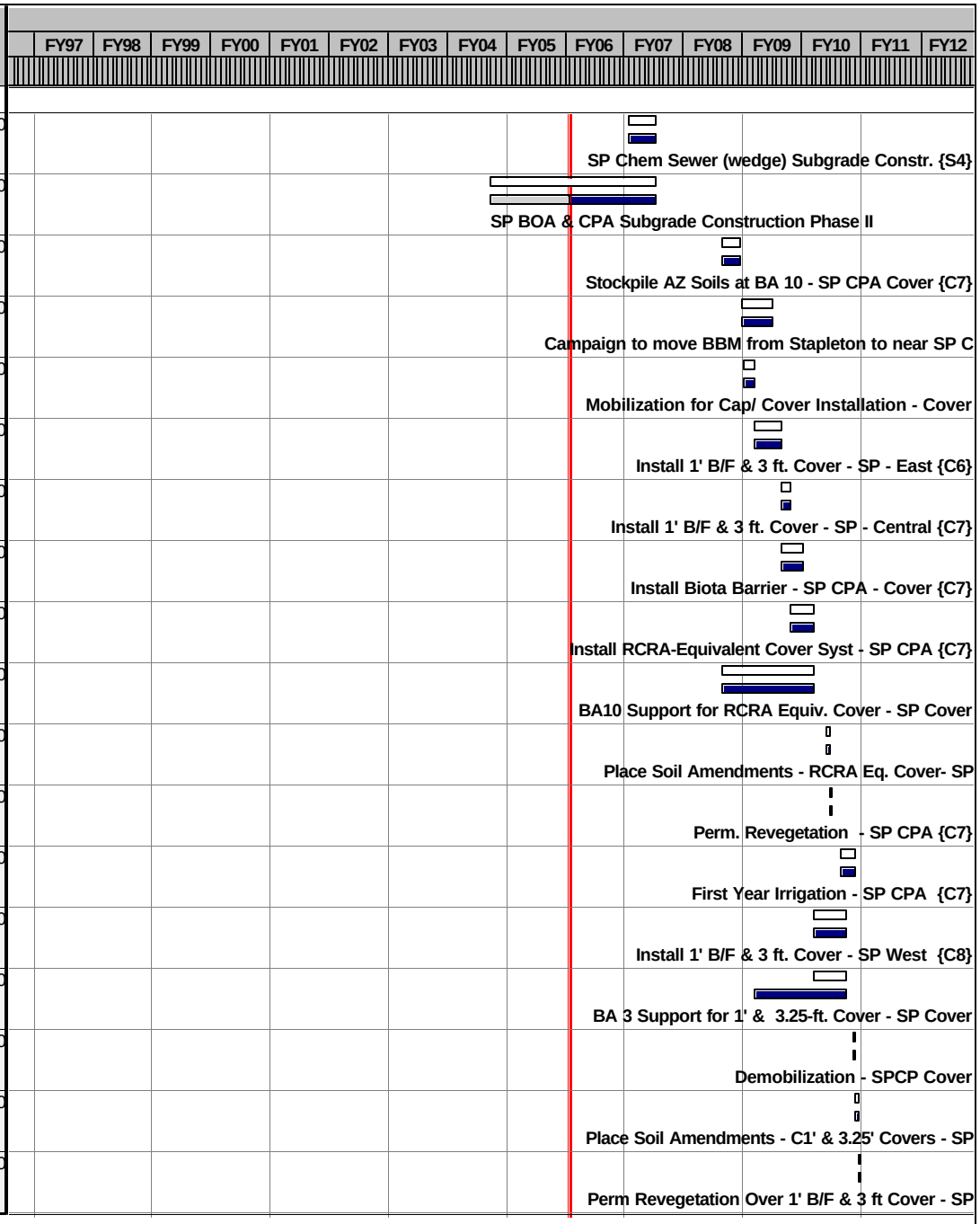

Activity ID	Current Control Start	Current Control Finish	Rem Dur	Forecast Start	Forecast Finish	% Comp
Remediation Activities						
SC4-265000		05OCT10	0		05OCT10	0
SC4-INF3	02JUN08	05OCT10	502*	13OCT08	05OCT10	50
SC4-280001	05DEC01	05OCT10	1,250*	03DEC01A	05OCT10	100
SC4-INF	05DEC01	05OCT10	1,250*	03DEC01A	05OCT10	50
Construction Completion Report						
SC6-260000	01MAY03	30JUN03	0*	05JUN03A	14AUG03A	100
SC6-260010	01JUL03	31JUL03	0*	15AUG03A	14NOV03A	100
SC6-260020	08NOV04	09DEC04	0*	17NOV03A	17MAR05A	100
SC6-260011			0*	18MAR05A	06MAY05A	100
SC6-260021			0*	06MAY05A	22SEP05A	100
SC6-260030	09DEC04	12JAN05	10	23SEP05A	07NOV05	5
SC6-INF2	01MAY03	12JAN05	10*	05JUN03A	07NOV05	0
SC6-270000	06OCT10	06DEC10	60	06OCT10	06DEC10	0
SC6-270010	07DEC10	09JAN11	30	07DEC10	09JAN11	0
SC6-270020	10JAN11	08FEB11	30	10JAN11	08FEB11	0
SC6-270030	09FEB11	10MAR11	30	09FEB11	10MAR11	0
SC6-270040		10MAR11	0		10MAR11	0
SC6-INF1	06OCT10	10MAR11	150*	06OCT10	10MAR11	0
SC6-370000	03JAN15	03MAR15	60	03JAN15	03MAR15	0



Activity ID	Current Control Start	Current Control Finish	Rem Dur	Forecast Start	Forecast Finish	% Comp
Construction Completion Report						
SC6-370010	04MAR15	02APR15	30	04MAR15	02APR15	0
SC6-370020	03APR15	02MAY15	30	03APR15	02MAY15	0
SC6-370030	03MAY15	02JUN15	30	03MAY15	02JUN15	0
SC6-370040		02JUN15	0		02JUN15	0
SC6-INF3	03JAN15	02JUN15	150*	03JAN15	02JUN15	0
SC6-INF	01MAY03	02JUN15	3,425*	05JUN03A	02JUN15	0
Short-Term Monitoring/Maintenance/Operations						
SC7-660000	06OCT10	31AUG11	253*	01SEP10	31AUG11	0
SC7-100000	06OCT10	31AUG11	229*	06OCT10	31AUG11	0
Post Remediation Maintenance/Operations						
SC8-660000	01SEP11	02JAN15	845	01SEP11	02JAN15	0
SC8-100000	01SEP11	28SEP35	6,151	01SEP11	28SEP35	0
SP BOA & CPA Soil Remedation - PH I						
Remedial Design						
SR2-120000	01JUN98*	16NOV98	0	01JUN98A	16NOV98A	100
SR2-122000		04SEP98*	0		04SEP98A	100
SR2-125000	05SEP98	08OCT98	0	05SEP98A	08OCT98A	100
SR2-130000	17NOV98	22FEB99	0	17NOV98A	22FEB99A	100
SR2-140000	23FEB99	24MAR99	0	23FEB99A	23MAR99A	100
SR2-150000	23FEB99	26MAY99	0	23MAR99A	26MAY99A	100



Activity ID	Current Control Start	Current Control Finish	Rem Dur	Forecast Start	Forecast Finish	% Comp
Remedial Design						
SR2-160000	27MAY99	26JUN99	0	26MAY99A	25JUN99A	100
SR2-170000	27MAY99	15DEC99	0*	26MAY99A	15DEC99A	100
SR2-175000		15DEC99	0		15DEC99A	100
SR2-180000	16DEC99	17JAN00	0	15DEC99A	16JAN00A	100
SR2-190000	18JAN00	24MAR00	0*	17JAN00A	24MAR00A	100
SR2-INF	01JUN98	24MAR00	0*	01JUN98A	24MAR00A	100
Procurement						
SR3-109000	14DEC99*	12JAN00	0	14DEC99A	12JAN00A	100
SR3-110000	13JAN00	28FEB00	0	13JAN00A	28FEB00A	100
Remediation Activities						
SR4-120000	28FEB00	07JUL00	0*	28FEB00A	07JUL00A	100
SR4-125000	28FEB00		0	28FEB00A		100
SR4-153000	23JUN00	28SEP01	0*	23JUN00A	28SEP01A	100
SR4-155000	23JUN00	28SEP01	0*	23JUN00A	28SEP01A	100
SR4-158000	23JUN00	28SEP01	0*	23JUN00A	28SEP01A	100
SR4-160000	08JUN00	31AUG00	0	08JUN00A	31AUG00A	100
SR4-190000	08JUN00	31OCT01	0*	23JUN00A	12OCT01A	100
SR4-200000	08AUG00	31OCT01	0*	08AUG00A	28SEP01A	100
SR4-180000	01SEP00	01SEP00	0	31AUG00A	31AUG00A	100



Activity ID	Current Control Start	Current Control Finish	Rem Dur	Forecast Start	Forecast Finish	% Comp
Remediation Activities						
SR4-240000	26OCT01	31OCT01	0	03OCT01A	12OCT01A	100
SR4-245000		31OCT01	0		12OCT01A	100
SR4-230100			0	14NOV01A	13DEC01A	100
SR4-260000	28FEB00	31OCT01	0	28FEB00A	13DEC01A	100
SR4-INF	28FEB00	31OCT01	0*	28FEB00A	13DEC01A	100
Construction Completion Report						
SR6-250000	01NOV01	04JAN02	0	15OCT01A	11DEC01A	100
SR6-250010	05JAN02	03FEB02	0	12DEC01A	25JAN02A	100
SR6-250020	04FEB02	05MAR02	0	26JAN02A	08FEB02A	100
SR6-250024			0*	08FEB02A	02JUL02A	100
SR6-250030	06MAR02	04APR02	0	03JUL02A	24SEP02A	100
SR6-250040		04APR02	0		24SEP02A	100
SR6-INF	01NOV01	04APR02	0*	15OCT01A	24SEP02A	100
Phase III - Sections 35 & 36 Sites & North Plant						
Sanitary Sewer Manhole Plugging - Phase II						
Remedial Design						
S22-120000	03JAN02*	25JUL02	0*	14JAN02A	25JUL02A	100
S22-122000		12FEB02	0		12FEB02A	100
S22-125000	13FEB02	14MAR02	0	13FEB02A	14MAR02A	100
S22-130000	26JUL02	25JUL02	0	15MAR02A	15MAR02A	100



Activity ID	Current Control Start	Current Control Finish	Rem Dur	Forecast Start	Forecast Finish	% Comp
Remedial Design						
S22-140000	26JUL02	25JUL02	0	15MAR02A	15MAR02A	100
S22-150000	26JUL02	25JUL02	0	15MAR02A	15MAR02A	100
S22-160000	26JUL02	25JUL02	0	15MAR02A	15MAR02A	100
S22-INF1	03JAN02	25JUL02	0*	14JAN02A	15MAR02A	100
S22-170000	30OCT08*	25FEB09	81*	30OCT08	25FEB09	0
S22-175000		25FEB09	0		25FEB09	0
S22-180000	26FEB09	29MAR09	32	26FEB09	29MAR09	0
S22-190000	30MAR09	08JUN09	50*	30MAR09	08JUN09	0
S22-INF2	30OCT08	08JUN09	153*	30OCT08	08JUN09	0
S22-INF	30OCT08	08JUN09	914*	14JAN02A	08JUN09	43
Procurement						
S23-109000	27MAR09	22JUN09	61*	27MAR09	22JUN09	0
S23-110000	23JUN09	29JUL09	35*	23JUN09	29JUL09	0
Remediation Activities						
S24-120000	29JUL09	08SEP09	29	29JUL09	08SEP09	0
S24-125000	29JUL09		0	29JUL09		0
S24-130000	09SEP09	12OCT09	24	09SEP09	12OCT09	0
S24-140000	13OCT09	09NOV09	20	13OCT09	09NOV09	0
S24-145100		09NOV09	0		09NOV09	0

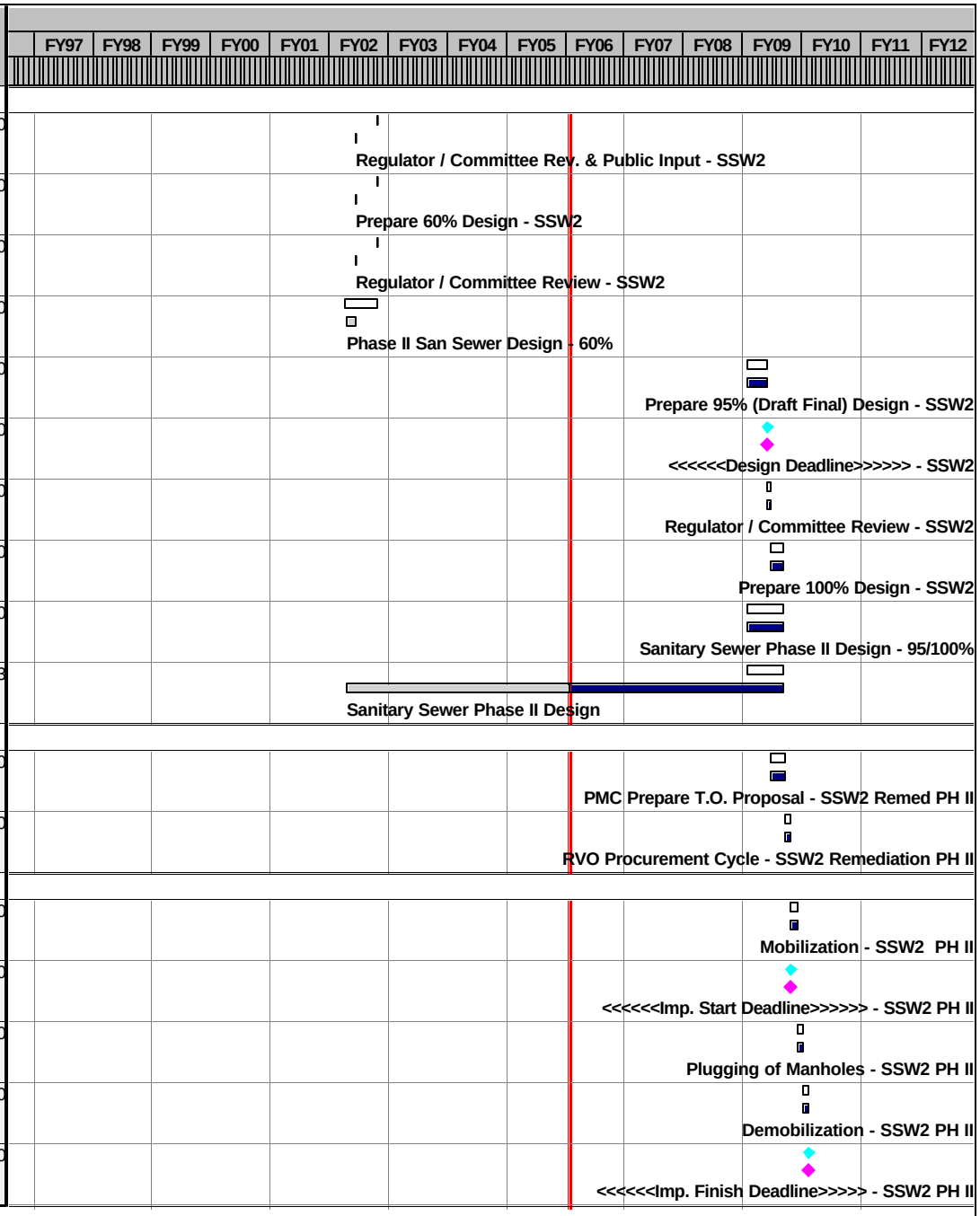

Activity ID	Current Control Start	Current Control Finish	Rem Dur	Forecast Start	Forecast Finish	% Comp
Remediation Activities						
S24-160000	29JUL09	09NOV09	73	29JUL09	09NOV09	0
S24-INF	29JUL09	09NOV09	73*	29JUL09	09NOV09	0
Construction Completion Report						
S26-150000	10NOV09	13JAN10	60	10NOV09	13JAN10	0
S26-150010	14JAN10	12FEB10	30	14JAN10	12FEB10	0
S26-150020	13FEB10	14MAR10	30	13FEB10	14MAR10	0
S26-150030	15MAR10	13APR10	30	15MAR10	13APR10	0
S26-150040		13APR10	0		13APR10	0
S26-INF	10NOV09	13APR10	150*	10NOV09	13APR10	0
Section 36 Balance of Areas Soil Rem						
Remedial Design						
T62-120000	16JAN01*	02APR01	0	19DEC00A	22MAY01A	100
T62-122000		12FEB01	0		06FEB01A	100
T62-125000	13FEB01	14MAR01	0	06FEB01A	07MAR01A	100
T62-130000	03APR01	22MAY01	0	02JAN01A	22MAY01A	100
T62-140000	23MAY01	22JUN01	0	23MAY01A	22JUN01A	100
T62-150000	23MAY01	07FEB02	0*	23MAY01A	07FEB02A	100
T62-160000	08FEB02	09MAR02	0*	07FEB02A	13MAR02A	100
T62-170000	08FEB02	13MAR02	0*	08FEB02A	13MAR02A	100
T62-155000	13MAR02*	24JUN02	0*	13MAR02A	24JUN02A	100



Activity ID	Current Control Start	Current Control Finish	Rem Dur	Forecast Start	Forecast Finish	% Comp
Remedial Design						
T62-195030	03JUN02	22OCT02	0*	03JUN02A	22OCT02A	100
T62-165000	25JUN02	25JUL02	0*	25JUN02A	08AUG02A	100
T62-171000	25JUN02	26NOV02	0*	25JUN02A	26NOV02A	100
T62-175000		26NOV02	0		26NOV02A	100
T62-195034	23OCT02	21NOV02	0*	22OCT02A	21NOV02A	100
T62-195035	22NOV02	13MAR03	0*	22NOV02A	13MAR03A	100
T62-180000	27NOV02	15JAN03	0*	26NOV02A	15JAN03A	100
T62-190000	27NOV02	29APR03	0*	27NOV02A	29APR03A	100
T62-195080	14MAR03	17APR03	0*	14MAR03A	24MAR03A	100
T62-195083	18APR03	29MAY03	0*	29APR03A	29MAY03A	100
T62-122010	13JAN05*	02MAR06	85*	13JAN05A	02MAR06	42
T62-123050	03MAR06	01AUG06	106*	03MAR06	01AUG06	0
T62-INF	16JAN01	01AUG06	191*	19DEC00A	01AUG06	100
Procurement						
T63-109000	24MAR03	16APR03	0*	24MAR03A	16APR03A	100
T63-110000	17APR03	30MAY03	0*	17APR03A	19MAY03A	100
T63-111000	02FEB05	26FEB05	0*	23AUG04A	03SEP04A	100
T63-112000	27FEB05	12APR05	0*	03SEP04A	19NOV04A	100
T63-111050	02APR07	27APR07	20	30MAR07	26APR07	0

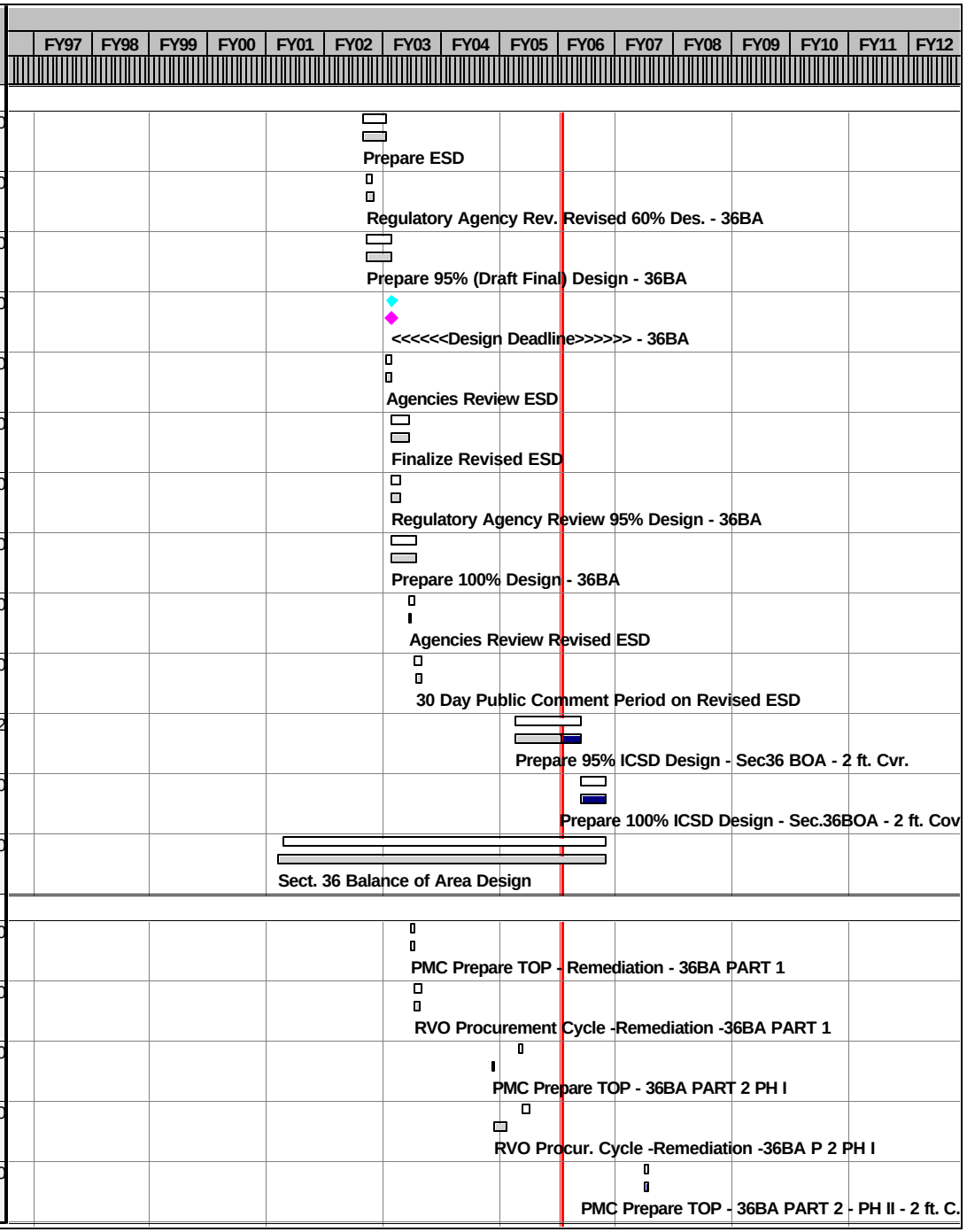

Activity ID	Current Control Start	Current Control Finish	Rem Dur	Forecast Start	Forecast Finish	% Comp
Procurement						
T63-113000	30APR07	02JUL07	63*	27APR07	29JUN07	0
Remediation Activities						
T64-120000	30MAY03	15SEP03	0*	16JUN03A	29AUG03A	100
T64-125000	30MAY03		0	19MAY03A		100
T64-120020	30MAY03	29AUG03	0*	23JUN03A	29AUG03A	100
T64-154010	21AUG03	27APR04	0*	21JUL03A	27APR04A	100
T64-165010	21JUL03	27APR04	0*	21JUL03A	27APR04A	100
T64-170000	21AUG03	27APR04	0*	21AUG03A	03OCT03A	100
T64-160000	08SEP03	26DEC03	0*	28AUG03A	05JAN04A	100
T64-185000	31OCT03	26DEC03	0*	28AUG03A	27APR04A	100
T64-190000	08SEP03	26DEC03	0*	28AUG03A	29APR04A	100
T64-154000	08SEP03	12SEP03	0*	04SEP03A	30SEP03A	100
T64-165020	21AUG03	10MAR04	0*	03OCT03A	10MAR04A	100
T64-155000	18SEP03	30OCT03	0*	03NOV03A	28JAN04A	100
T64-165000	08SEP03	26DEC03	0*	21NOV03A	26JAN04A	100
T64-175000			0*	01DEC03A	07APR04A	100
T64-155010	31OCT03	30DEC03	0*	30DEC03A	05JAN04A	100
T64-166100			0*	06FEB04A	29APR04A	100
T64-220000	06DEC04	18JAN05	0*	30JAN04A	21MAY04A	100



Activity ID	Current Control Start	Current Control Finish	Rem Dur	Forecast Start	Forecast Finish	% Comp
Remediation Activities						
T64-165300	29DEC03	18JAN05	0*	29JAN04A	17NOV04A	100
T64-120101			0*	23AUG04A	10SEP04A	100
T64-141101			0*	12OCT04A	19NOV04A	100
T64-320000	11NOV04	27DEC04	0*	24NOV04A	12JAN05A	100
T64-290211			0*	13JAN05A	14JAN05A	100
T64-176000			0*	26APR04A	15MAR05A	100
T64-321000			0*	21MAR05A	06APR05A	100
T64-322000			0*	21MAR05A	06APR05A	100
T64-323000			0*	21MAR05A	06APR05A	100
T64-INF1	30MAY03	18JAN05	0*	16JUN03A	06APR05A	100
T64-121000	12APR05*	13MAY05	0*	12APR05A	13MAY05A	100
T64-310000	16MAY05	03OCT05	0*	26MAY05A	28OCT05A	100
T64-220500	14OCT05	15NOV05	7*	19SEP05A	15NOV05	80
T64-210000	14NOV05	29NOV05	10*	14NOV05	29NOV05	0
T64-315000	07DEC05	13APR06	90*	07DEC05	13APR06	0
T64-313000	01DEC05	26OCT06	231*	01DEC05	26OCT06	0
T64-314000	07FEB06*	08MAR06	22*	07FEB06	08MAR06	0
T64-213000	27OCT06	27NOV06	20*	27OCT06	27NOV06	0

Activity ID	Current Control Start	Current Control Finish	Rem Dur	Forecast Start	Forecast Finish	% Comp
Remediation Activities						
T64-312000	28NOV06	10APR07	110*	02NOV06	10APR07	0
T64-212000	11APR07	01MAY07	15*	11APR07	01MAY07	0
T64-221000	11APR07	24APR07	10*	11APR07	24APR07	0
T64-INF2	12APR05	01MAY07	381*	12APR05A	01MAY07	0
T64-122000	02JUL07*	14NOV07	96*	02JUL07	14NOV07	0
T64-311000	15NOV07	13FEB08	60*	15NOV07	13FEB08	0
T64-179920	15NOV07	13FEB08	60*	15NOV07	13FEB08	0
T64-221500	14FEB08	27FEB08	10*	14FEB08	27FEB08	0
T64-311500	21MAR08	17APR08	20*	21MAR08	17APR08	0
T64-225000		17APR08	0		17APR08	0
T64-INF3	02JUL07	17APR08	202*	02JUL07	17APR08	0
T64-340000	30MAY03	17APR08	625*	16JUN03A	17APR08	44
T64-INF	30MAY03	17APR08	625*	16JUN03A	17APR08	30
Construction Completion Report						
T66-230100	19JAN05	03OCT05	2	25JAN05A	30OCT05	99
T66-230110	04OCT05	02NOV05	30	31OCT05	01DEC05	0
T66-230120	03NOV05	04DEC05	30	02DEC05	04JAN06	0
T66-230130	05DEC05	07JAN06	30	05JAN06	03FEB06	0
T66-230140		07JAN06	0		03FEB06	0

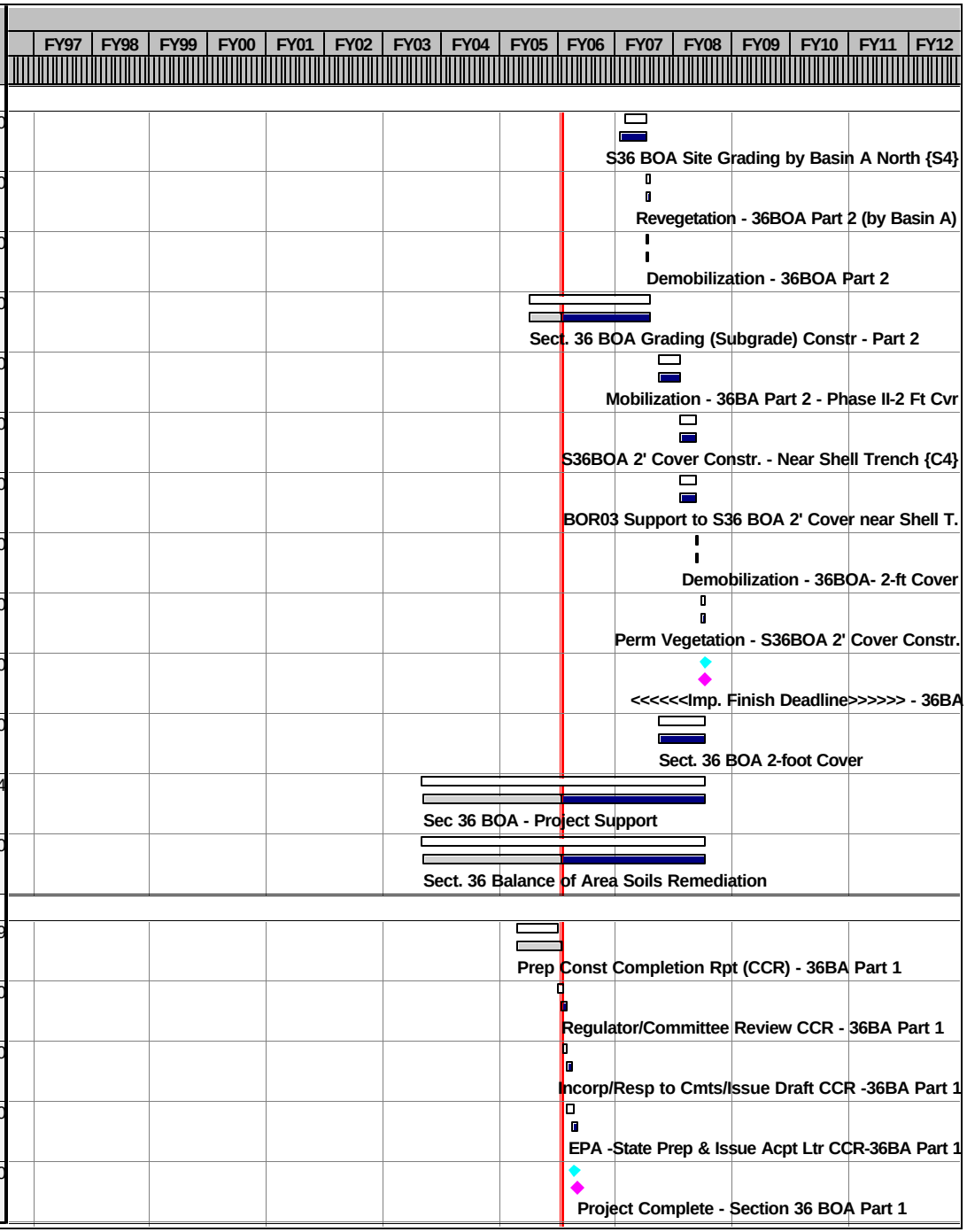

Activity ID	Current Control Start	Current Control Finish	Rem Dur	Forecast Start	Forecast Finish	% Comp
Construction Completion Report						
T66-INF1	19JAN05	07JAN06	92*	25JAN05A	03FEB06	0
T66-230000	18APR08	17JUN08	60	18APR08	17JUN08	0
T66-230010	18JUN08	18JUL08	30	18JUN08	18JUL08	0
T66-230020	19JUL08	17AUG08	30	19JUL08	17AUG08	0
T66-230030	18AUG08	17SEP08	30	18AUG08	17SEP08	0
T66-230040		17SEP08	0		17SEP08	0
T66-INF2	18APR08	17SEP08	150*	18APR08	17SEP08	0
T66-INF	19JAN05	17SEP08	1,031*	25JAN05A	17SEP08	0
Short-Term Monitoring/Maintenance/Operations						
T67-100000	18APR08	31AUG11	790*	21JUL08	31AUG11	0
Post Remediation Maintenance/Operations						
T68-10000	01SEP11	31AUG34	5,873	01SEP11	31AUG34	0
Secondary Basins Soil Remediation						
Remedial Design						
SB2-120100	23AUG99*	10DEC99	0	23AUG99A	10DEC99A	100
SB2-122100		17SEP99	0		17SEP99A	100
SB2-121100	18SEP99	17OCT99	0	18SEP99A	17OCT99A	100
SB2-130100	18OCT99	10DEC99	0	18OCT99A	10DEC99A	100
SB2-140100	11DEC99	09JAN00	0	11DEC99A	09JAN00A	100
SB2-150100	10JAN00	10MAR00	0	10JAN00A	10MAR00A	100

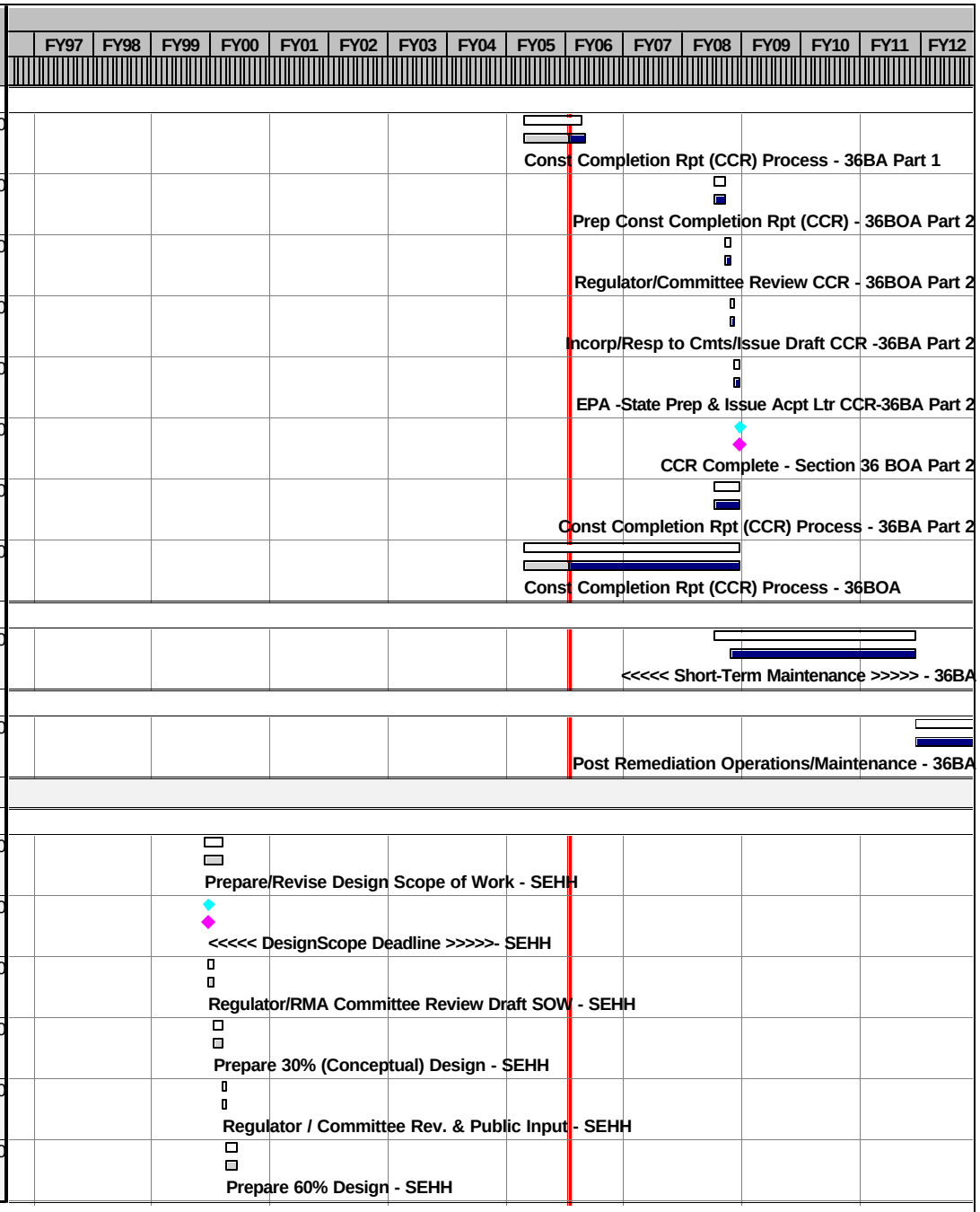

Activity ID	Current Control Start	Current Control Finish	Rem Dur	Forecast Start	Forecast Finish	% Comp
Remedial Design						
SB2-160100	11MAR00	09APR00	0	11MAR00A	09APR00A	100
SB2-170100	10APR00	26MAY00	0	10APR00A	26MAY00A	100
SB2-175100		26MAY00	0		26MAY00A	100
SB2-180100	27MAY00	25JUN00	0	27MAY00A	25JUN00A	100
SB2-190100	26JUN00	25AUG00	0	26JUN00A	25AUG00A	100
SB2-INF1	23AUG99	25AUG00	0*	23AUG99A	25AUG00A	100
SB2-200100	28AUG00	16OCT01	0*	28AUG00A	16OCT01A	100
SB2-200200	17OCT01	31JAN02	0*	17OCT01A	31JAN02A	100
SB2-INF	23AUG99	31JAN02	0*	23AUG99A	31JAN02A	100
Procurement						
SB3-110200	08FEB02	15JUL02	0	08FEB02A	28JUN02A	100
SB3-109100	12MAR01	23MAR01	0	22JAN01A	13FEB01A	100
SB3-110100	24MAR01	27APR01	0	13FEB01A	21MAR01A	100
SB3-109200	18DEC01*	07FEB02	0	18DEC01A	07FEB02A	100
Remediation Activities						
SB4-120100	27APR01	24MAY01	0*	21MAR01A	21AUG01A	100
SB4-125100	27APR01		0	21MAR01A		100
SB4-130100	15MAY01	24AUG01	0*	08JUN01A	24AUG01A	100
SB4-140000	15MAY01	24AUG01	0*	08JUN01A	24AUG01A	100



Activity ID	Current Control Start	Current Control Finish	Rem Dur	Forecast Start	Forecast Finish	% Comp
Remediation Activities						
SB4-130150	20AUG01	31AUG01	0*	20AUG01A	31AUG01A	100
SB4-178500	15MAY01	24AUG01	0*	20AUG01A	31AUG01A	100
SB4-170100	04SEP01	26OCT01	0*	04SEP01A	09NOV01A	100
SB4-176100	15OCT01	26OCT01	0*	29OCT01A	09NOV01A	100
SB4-120200	15JUL02	30AUG02	0*	15JUL02A	27SEP02A	100
SB4-130200	03SEP02	29OCT02	0*	04SEP02A	21JAN03A	100
SB4-140100	03SEP02	29OCT02	0*	16SEP02A	21JAN03A	100
SB4-150200	30SEP02	09DEC02	0*	07NOV02A	18FEB03A	100
SB4-178000	30SEP02	09DEC02	0*	07NOV02A	18FEB03A	100
SB4-170200	26NOV02	04FEB03	0*	30JAN03A	14MAR03A	100
SB4-175200		31MAR03	0		26FEB03A	100
SB4-190100	27APR01	26OCT01	0*	21MAR01A	26FEB03A	100
SB4-INF	27APR01	31MAR03	0*	21MAR01A	26FEB03A	100
Construction Completion Report						
SB6-180100	01APR03	31MAY03	0	27FEB03A	28MAY03A	100
SB6-180110	01JUN03	30JUN03	0	06JUN03A	18AUG03A	100
SB6-180120	01JUL03	31JUL03	0	19AUG03A	02DEC03A	100
SB6-180130	01AUG03	30AUG03	0	08DEC03A	15JUL04A	100
SB6-180140		30AUG03	0		15JUL04A	100



Activity ID	Current Control Start	Current Control Finish	Rem Dur	Forecast Start	Forecast Finish	% Comp
Construction Completion Report						
SB6-INF	01APR03	30AUG03	0*	27FEB03A	15JUL04A	100
Complex(Army)Disposal Trenches Remediation-Cover						
Remedial Design						
CT2-120000	17DEC02*	18APR03	0	17DEC02A	22MAY03A	100
CT2-122000		10MAR03	0		06MAR03A	100
CT2-125000	11MAR03	09APR03	0	07MAR03A	18APR03A	100
CT2-130000	10APR03	12AUG03	0	23MAY03A	12AUG03A	100
CT2-140000	13AUG03	12SEP03	0	13AUG03A	19SEP03A	100
CT2-151100			0	07JUN04A	18JUN04A	100
CT2-130009	11MAY04*	27SEP04	0*	11MAY04A	15OCT04A	100
CT2-130010	04MAR03	24SEP04	0*	03MAR03A	15OCT04A	100
CT2-151000	07MAY04	01OCT04	0	07MAY04A	28SEP04A	100
CT2-161000	04OCT04	03NOV04	0*	30SEP04A	29OCT04A	100
CT2-191000	04OCT04	29MAR05	0*	30SEP04A	29MAR05A	100
CT2-INF1	17DEC02	29MAR05	0*	17DEC02A	29MAR05A	100
CT2-160000	13JUL05	11AUG05	0	31JAN05A	31JAN05A	100
CT2-170000	13JUL05	02MAR06	85*	31JAN05A	02MAR06	69
CT2-175000		02MAR06	0		02MAR06	0
CT2-180000	03MAR06	01APR06	30	03MAR06	01APR06	0

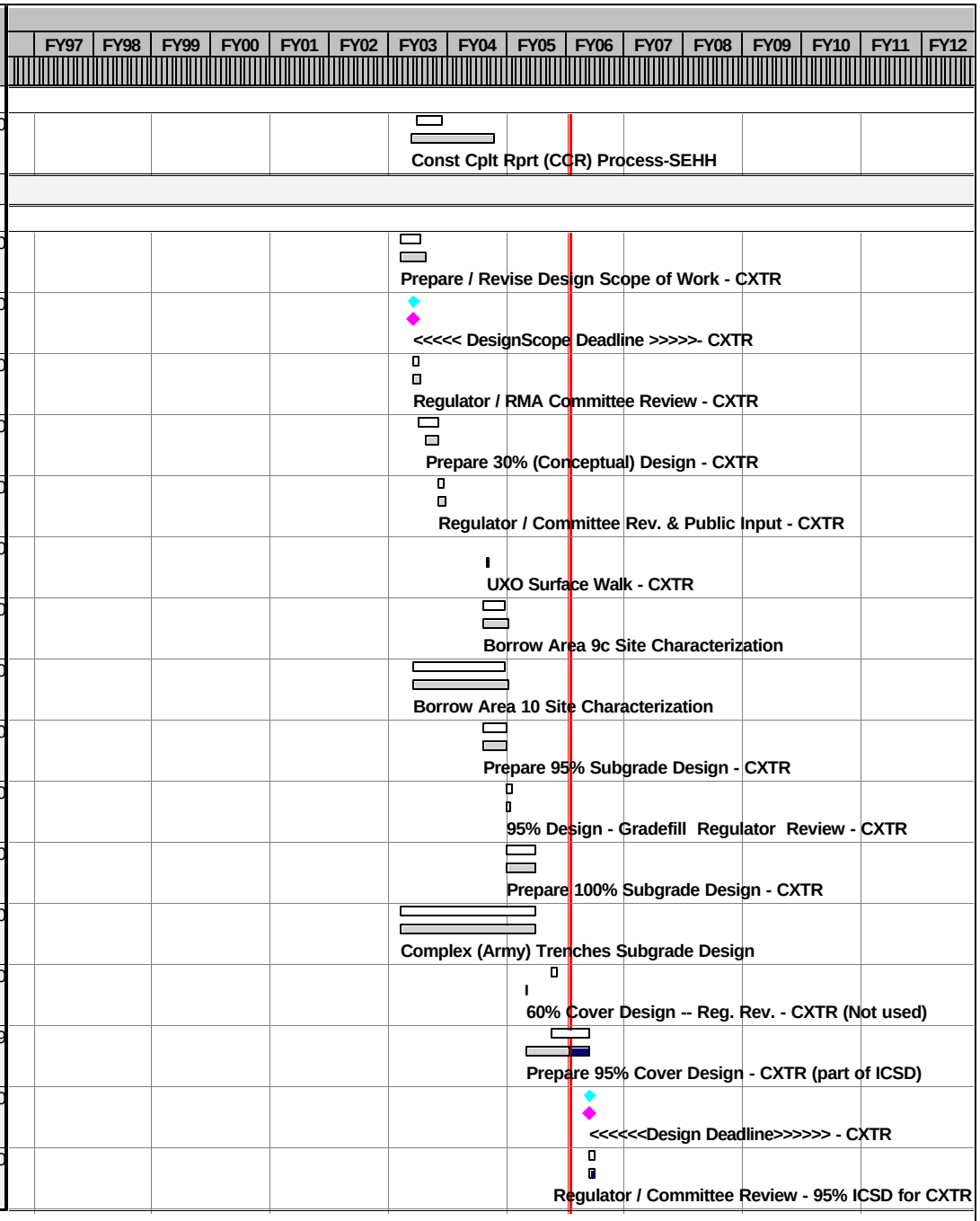

Activity ID	Current Control Start	Current Control Finish	Rem Dur	Forecast Start	Forecast Finish	% Comp
Remedial Design						
CT2-190000	03MAR06	01AUG06	105*	03MAR06	01AUG06	0
CT2-INF2	15MAR04	01AUG06	191*	13OCT03A	01AUG06	73
CT2-INF	17DEC02	01AUG06	191*	17DEC02A	01AUG06	79
Procurement						
CT3-109000	19MAY05	09JUN05	0	12MAY05A	27MAY05A	100
CT3-110000	10JUN05	15AUG05	0	27MAY05A	27JUL05A	100
CT3-109200	19SEP06	09OCT06	15	11SEP06	29SEP06	0
CT3-110200	09OCT06	19DEC06	70*	09OCT06	19DEC06	0
Remediation Activities						
CT4-120000	15AUG05	31OCT05	0*	07SEP05A	24OCT05A	100
CT4-125000	15AUG05*		0	27JUL05A		100
CT4-179520	01NOV05	01FEB06	60*	04NOV05	01FEB06	0
CT4-179420	01NOV05	07NOV06	217*	20DEC05	25OCT06	0
CT4-160000	01NOV05	07NOV06	260*	24OCT05A	07NOV06	2
CT4-160500	11OCT06	14NOV06	20*	18OCT06	14NOV06	0
CT4-169000	08NOV06	15DEC06	44*	13OCT06	15DEC06	0
CT4-INF1	15AUG05	15DEC06	286*	07SEP05A	15DEC06	12
CT4-170100	19DEC06*	21FEB07	45*	19DEC06	21FEB07	0
CT4-470000	22FEB07	14JUN07	80	22FEB07	14JUN07	0

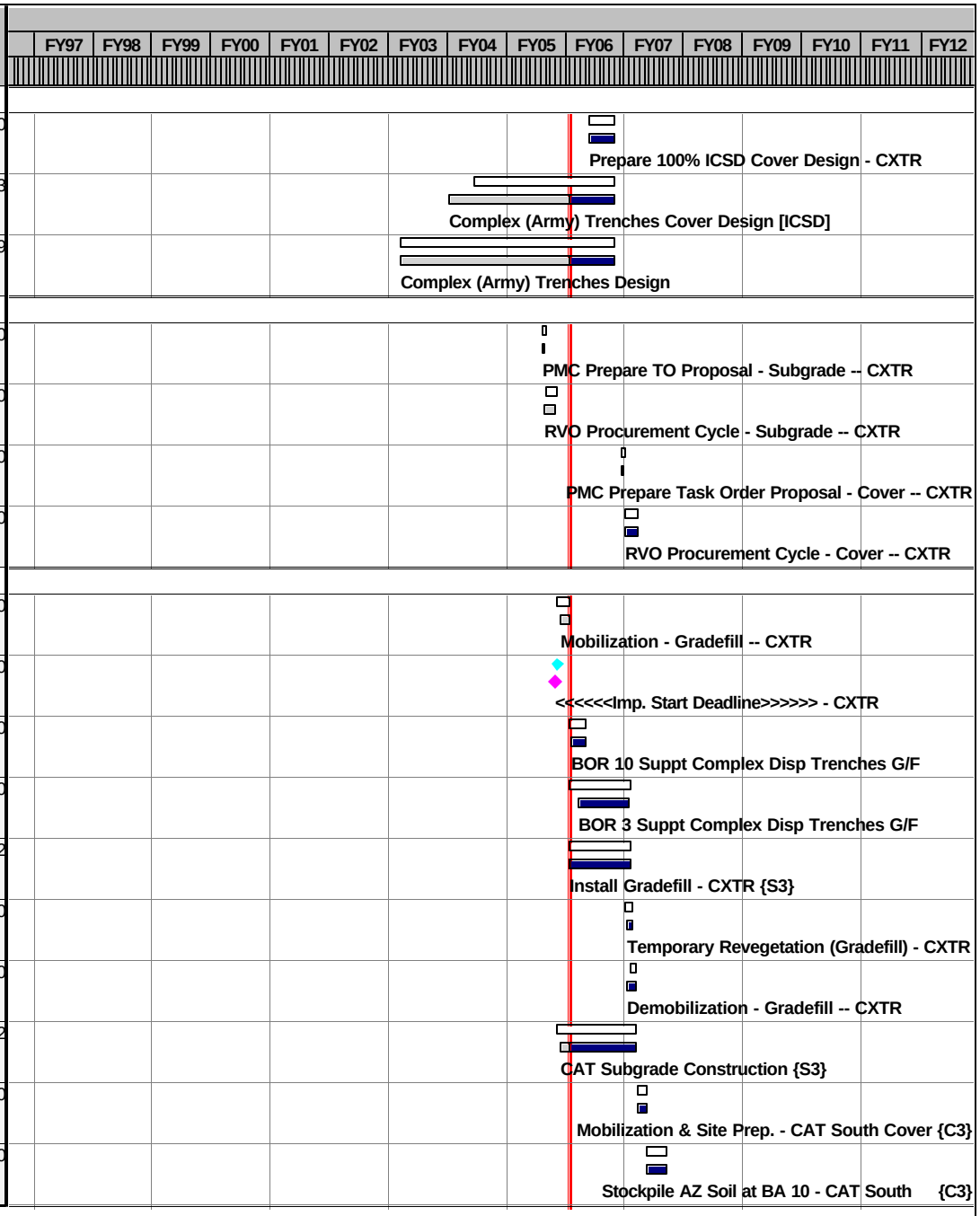

Activity ID	Current Control Start	Current Control Finish	Rem Dur	Forecast Start	Forecast Finish	% Comp
Remediation Activities						
CT4-640000	15JUN07	05NOV07	100	15JUN07	05NOV07	0
CT4-171000	22FEB07	14DEC07	112*	09JUL07	14DEC07	0
CT4-179440	22FEB07	13FEB08	247*	22FEB07	13FEB08	0
CT4-170000	16JUL07	13FEB08	122*	20AUG07	13FEB08	0
CT4-182000	14FEB08	12MAR08	20*	14FEB08	12MAR08	0
CT4-180000	21MAR08	10APR08	15*	21MAR08	10APR08	0
CT4-186000	02JUN08*	02SEP08	65*	02JUN08*	02SEP08	0
CT4-190000	05AUG08	02SEP08	20*	05AUG08	02SEP08	0
CT4-181000	19DEC06	02SEP08	433*	19DEC06	02SEP08	0
CT4-600010	17JAN08*	13FEB08	20	17JAN08	13FEB08	0
CT4-610000	14FEB08	16DEC08	214	14FEB08	16DEC08	0
CT4-610010	27MAR08	20FEB09	230	27MAR08	20FEB09	0
CT4-679000	15JUN07	20FEB09	427*	15JUN07	20FEB09	0
CT4-625000	23FEB09	13MAR09	15	23FEB09	13MAR09	0
CT4-620000	23MAR09	10APR09	15	23MAR09	10APR09	0
CT4-626000	02JUN09*	31AUG09	64*	02JUN09*	31AUG09	0
CT4-650000	25AUG09	31AUG09	5	25AUG09	31AUG09	0
CT4-651000	17JAN08	31AUG09	414*	17JAN08	31AUG09	0

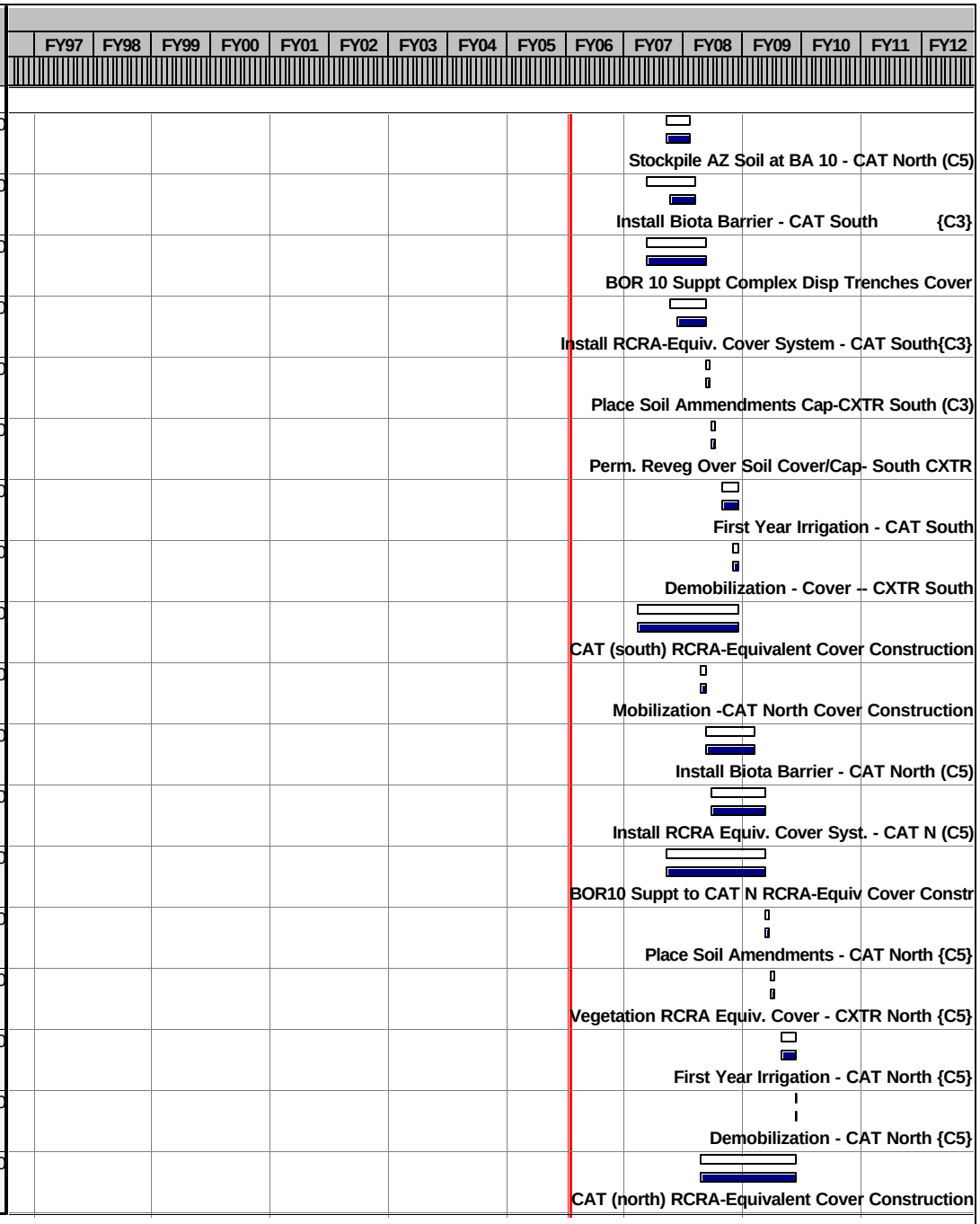

Activity ID	Current Control Start	Current Control Finish	Rem Dur	Forecast Start	Forecast Finish	% Comp
Remediation Activities						
CT4-195000		31AUG09	0		31AUG09	0
CT4-INF2	19DEC06	31AUG09	686*	19DEC06	31AUG09	0
CT4-210000	15AUG05	31AUG09	973*	07SEP05A	31AUG09	4
CT4-INF	15AUG05	31AUG09	973*	07SEP05A	31AUG09	4
Construction Completion Report						
CT6-210000	16DEC06	15FEB07	60	16DEC06	15FEB07	0
CT6-210010	16FEB07	17MAR07	30	16FEB07	17MAR07	0
CT6-210020	18MAR07	16APR07	30	18MAR07	16APR07	0
CT6-210030	17APR07	16MAY07	30	17APR07	16MAY07	0
CT6-210040		16MAY07	0		16MAY07	0
CT6-INF1	16DEC06	16MAY07	150*	16DEC06	16MAY07	0
CT6-200000	01SEP09	31OCT09	60	01SEP09	31OCT09	0
CT6-200010	01NOV09	02DEC09	30	01NOV09	02DEC09	0
CT6-200020	03DEC09	04JAN10	30	03DEC09	04JAN10	0
CT6-200030	05JAN10	03FEB10	30	05JAN10	03FEB10	0
CT6-200040		03FEB10	0		03FEB10	0
CT6-INF2	01SEP09	03FEB10	150*	01SEP09	03FEB10	0
CT6-300000	02JAN14	02MAR14	60	02JAN14	02MAR14	0
CT6-300010	03MAR14	01APR14	30	03MAR14	01APR14	0

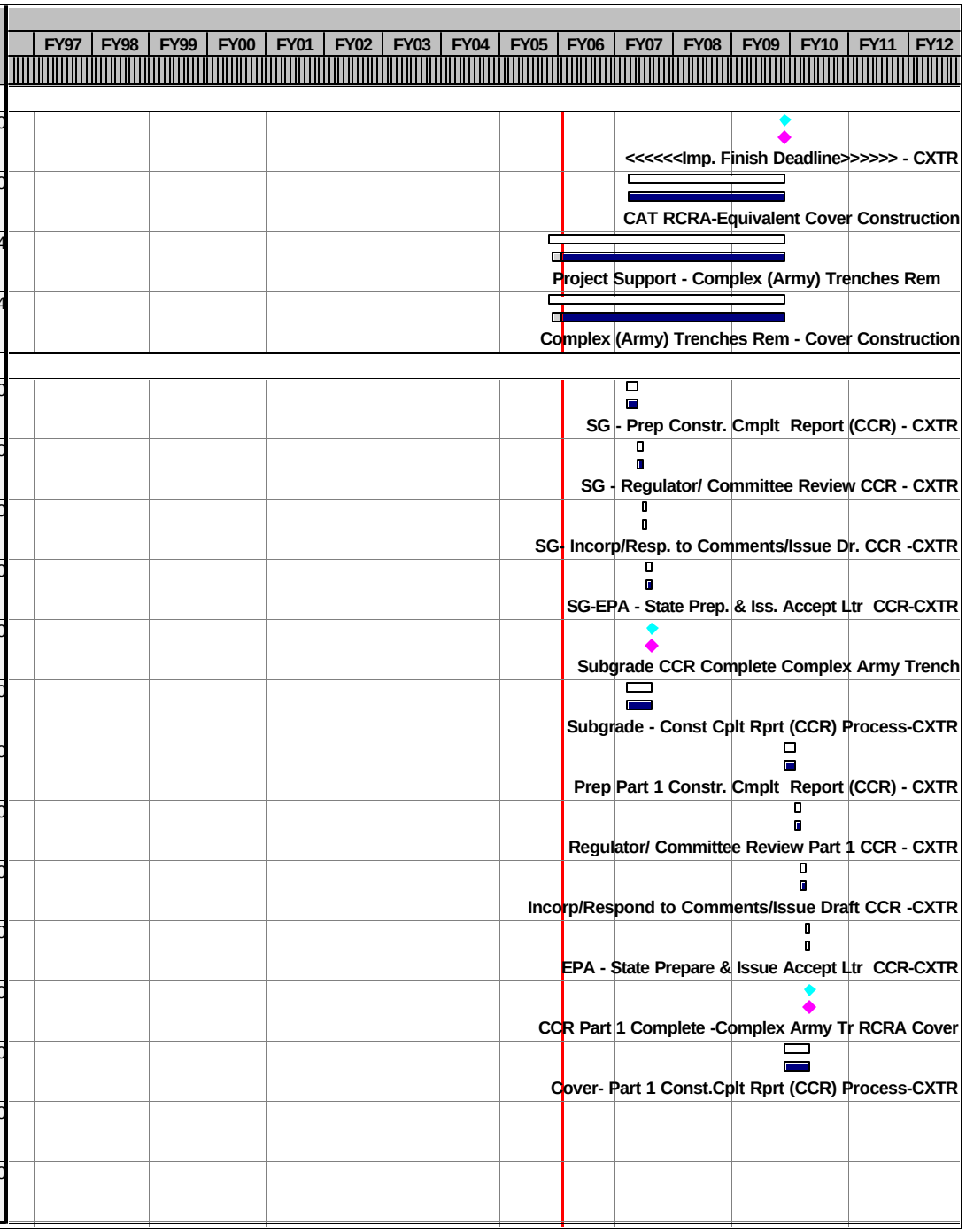

Activity ID	Current Control Start	Current Control Finish	Rem Dur	Forecast Start	Forecast Finish	% Comp
Construction Completion Report						
CT6-300020	02APR14	01MAY14	30	02APR14	01MAY14	0
CT6-300030	02MAY14	02JUN14	31	02MAY14	02JUN14	0
CT6-300040		02JUN14	0		02JUN14	0
CT6-INF3	02JAN14	02JUN14	151*	02JAN14	02JUN14	0
CT6-INF	16DEC06	02JUN14	2,665*	16DEC06	02JUN14	0
Short-Term Monitoring/Maintenance/Operations						
CT7-600000	01SEP09	31AUG11	506*	01SEP09	31AUG11	0
CT7-100000	18DEC06	31AUG11	506*	01SEP09	31AUG11	0
Post Remediation Maintenance/Operations						
CT8-600000	01SEP11	31DEC13	590*	01SEP11	31DEC13	0
CT8-100000	01SEP11	28SEP35	6,151	01SEP11	28SEP35	0
Shell Disposal Trenches Remediation - Cover						
Remedial Design						
ST2-120000	17DEC02*	18APR03	0	17DEC02A	22MAY03A	100
ST2-122000		10MAR03	0		06MAR03A	100
ST2-125000	11MAR03	09APR03	0	07MAR03A	18APR03A	100
ST2-130000	10APR03	12AUG03	0	23MAY03A	12AUG03A	100
ST2-140000	13AUG03	12SEP03	0	12AUG03A	19SEP03A	100
ST2-171000	15APR04*	22JUL04	0*	15APR04A	22JUL04A	100
ST2-181000	22JUL04	23AUG04	0	22JUL04A	23AUG04A	100



Activity ID	Current Control Start	Current Control Finish	Rem Dur	Forecast Start	Forecast Finish	% Comp
Remedial Design						
ST2-191000	24AUG04	16DEC04	0*	24AUG04A	23DEC04A	100
ST2-INF1	17DEC02	16DEC04	0*	17DEC02A	23DEC04A	100
ST2-150000	29JUN04	22OCT04	0*	29JUN04A	19OCT04A	100
ST2-160000	23OCT04	22NOV04	0*	19OCT04A	22NOV04A	100
ST2-170000	25OCT04	24FEB05	0*	19OCT04A	24FEB05A	100
ST2-175000		24FEB05	0		24FEB05A	100
ST2-180000	25FEB05	26MAR05	0*	25FEB05A	28MAR05A	100
ST2-190000	25FEB05	01DEC05	22*	25FEB05A	01DEC05	76
ST2-INF2	29JUN04	01DEC05	22*	29JUN04A	01DEC05	93
ST2-INF	17DEC02	01DEC05	22*	17DEC02A	01DEC05	96
Procurement						
ST3-109100	29SEP04	19OCT04	0	16AUG04A	03SEP04A	100
ST3-110100	19OCT04	01MAR05	0*	03SEP04A	04FEB05A	100
ST3-109000	05DEC05	03FEB06	43*	05DEC05*	03FEB06	0
ST3-110000	06FEB06	12JUN06	90*	06FEB06	12JUN06	0
Remediation Activities						
ST4-120100	01MAR05	28APR05	0*	12APR05A	24MAY05A	100
ST4-125000	01MAR05*		0	04FEB05A		100
ST4-130000	29APR05	27MAY05	0*	02MAY05A	26JUL05A	100



Activity ID	Current Control Start	Current Control Finish	Rem Dur	Forecast Start	Forecast Finish	% Comp
Remediation Activities						
ST4-120110	31MAY05	13JUN05	0	27JUL05A	23SEP05A	100
ST4-INF1	01MAR05	13JUN05	0*	12APR05A	26JUL05A	100
ST4-440000	05OCT05*	12JAN06	46*	04NOV05	12JAN06	0
ST4-120000	12JUN06*	04AUG06	39*	12JUN06	04AUG06	0
ST4-142200	14AUG06	01SEP06	15*	14AUG06	01SEP06	0
ST4-142000	07AUG06	30OCT06	60*	07AUG06	30OCT06	0
ST4-140000	03OCT06	05JAN07	65*	03OCT06	05JAN07	0
ST4-179900	05OCT05	20MAR07	347*	04NOV05	20MAR07	0
ST4-190110	14MAR07	20MAR07	5*	14MAR07	20MAR07	0
ST4-190000	21MAR07	27MAR07	5*	21MAR07	27MAR07	0
ST4-190120	28MAR07	31AUG07	111*	28MAR07	31AUG07	0
ST4-200000	20AUG07	31AUG07	10*	20AUG07	31AUG07	0
ST4-205000		31AUG07	0		31AUG07	0
ST4-INF2	12JUN06	31AUG07	312*	12JUN06	31AUG07	0
ST4-220000	12JUN06	31AUG07	467*	04FEB05A	31AUG07	28
ST4-INF	01MAR05	31AUG07	467*	12APR05A	31AUG07	22
Construction Completion Report						
ST6-210000	01SEP07	31OCT07	60	01SEP07	31OCT07	0
ST6-210010	01NOV07	02DEC07	30	01NOV07	02DEC07	0

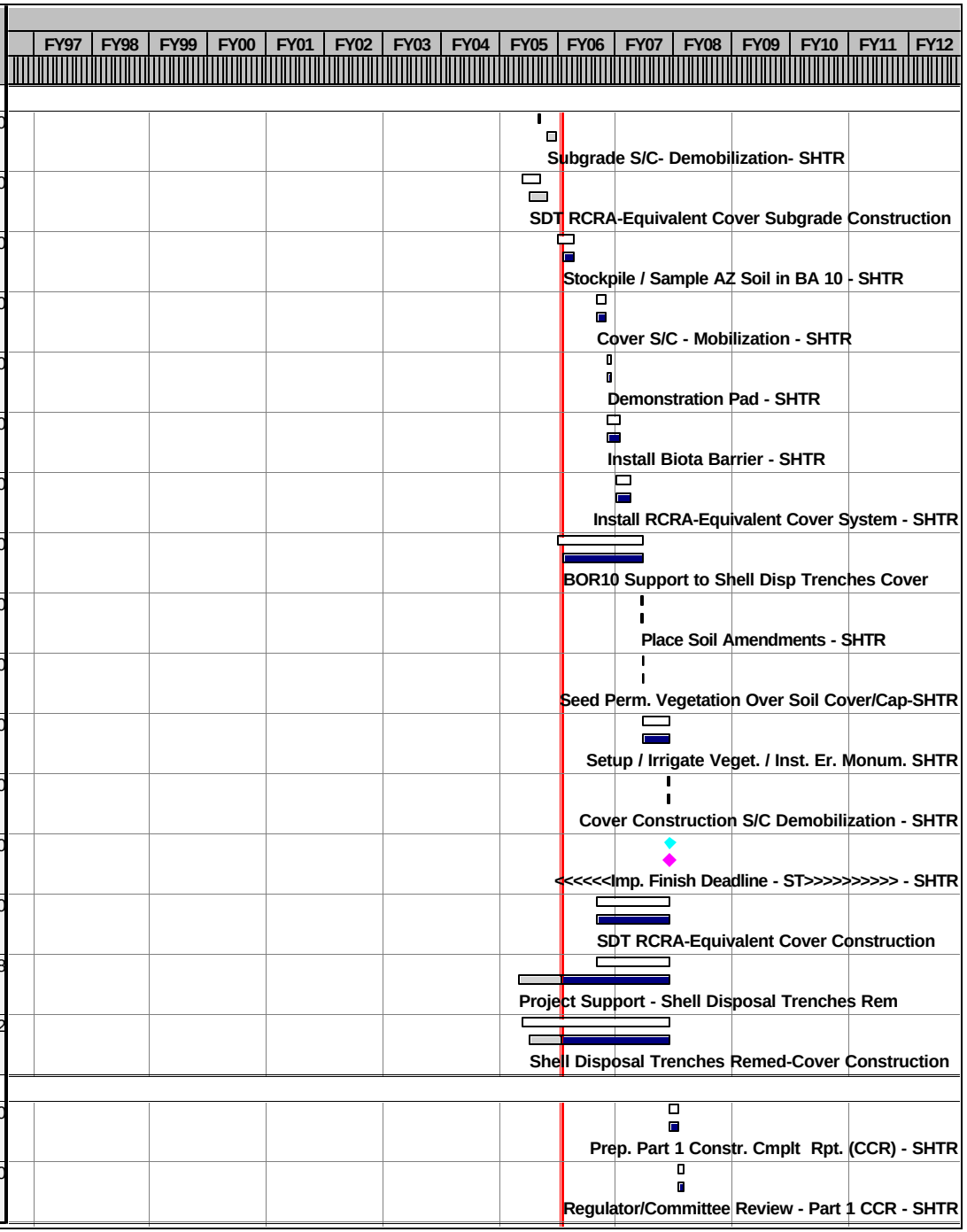

Activity ID	Current Control Start	Current Control Finish	Rem Dur	Forecast Start	Forecast Finish	% Comp	
Construction Completion Report							
ST6-210020	03DEC07	04JAN08	30	03DEC07	04JAN08	0	Incorp/Respond to Comments/Issue Draft P1 CCR-ST
ST6-210030	05JAN08	05FEB08	32	05JAN08	05FEB08	0	EPA - State Prepare & Issue Accept Ltr P1CCR-ST
ST6-210040		05FEB08	0		05FEB08	0	CCR Part 1 Complete - Shell Trenches Rem.
ST6-INF1	01SEP07	05FEB08	152*	01SEP07	05FEB08	0	Part 1 Const Cplt Rprt (CCR) Process-SHTR
ST6-610000	03JAN12*	02MAR12	60	03JAN12*	02MAR12	0	Prep Part 2 - CCR to document OPS - SHTR
ST6-610010	03MAR12	01APR12	30	03MAR12	01APR12	0	Regulator/Committee Review Part 2 CCR - SHTR
ST6-610020	02APR12	01MAY12	30	02APR12	01MAY12	0	Incorp/Respond to Comments/Issue Draft P2 CCR-ST
ST6-610030	02MAY12	03JUN12	32	02MAY12	03JUN12	0	EPA - State Prepare & Issue Accept Ltr P2 CCR-ST
ST6-610040		03JUN12	0		03JUN12	0	CCR Part 2 Complete - Shell Cover
ST6-INF2	03JAN12	03JUN12	152*	03JAN12	03JUN12	0	Part 2 to the Const Cplt Rprt (CCR) -SHTR
ST6-INF	01SEP07	03JUN12	1,696*	01SEP07	03JUN12	0	Const Cplt Rprt (CCR) Process-SHTR
Short-Term Monitoring/Maintenance/Operations							
ST7-600000	04SEP07	31AUG11	1,012*	04SEP07	31AUG11	0	Begin 5 Year Veget. Obs. & Report Period - SHTR
ST7-100000	04SEP07	31AUG11	1,012*	04SEP07	31AUG11	0	<<<< Short-Term Maintenance >>>> - SHTR
Post Remediation Maintenance/Operations							
ST8-600000	01SEP11	30DEC11	83*	01SEP11	30DEC11	0	Begin 5 Year Veget. Obs. & Report Period - SHTR
ST8-100000	01SEP11	28SEP35	6,151	01SEP11	28SEP35	0	Post Remediation Operations/Maintenance - SHTR
North Plants Soil Remediation							
Remedial Design							
NP2-110000	05JUN03*	07NOV03	0*	05JUN03A	07NOV03A	100	Prepare / Revise Sampling Analysis Plan - NP

FY97 FY98 FY99 FY00 FY01 FY02 FY03 FY04 FY05 FY06 FY07 FY08 FY09 FY10 FY11 FY12

Activity ID	Current Control Start	Current Control Finish	Rem Dur	Forecast Start	Forecast Finish	% Comp
Remedial Design						
NP2-125500			0	03NOV03A	03NOV03A	100
NP2-110500	10NOV03	07MAY04	0*	10NOV03A	07MAY04A	100
NP2-120000	11AUG04	01NOV04	0*	19JUL04A	14SEP04A	100
NP2-122000		20SEP04	0		14SEP04A	100
NP2-125000	20SEP04	19OCT04	0*	14SEP04A	02NOV04A	100
NP2-130000	20SEP04	26JAN05	0*	30AUG04A	25JAN05A	100
NP2-140000	26JAN05	24FEB05	0*	25JAN05A	04MAR05A	100
NP2-510550	21SEP04	08FEB06	69*	20AUG04A	08FEB06	82
NP2-150000	27JAN05	26JAN05	0	25JAN05A	25JAN05A	100
NP2-170000	26JAN05	09MAR06	90*	25JAN05A	09MAR06	69
NP2-175000		09MAR06	0		09MAR06	0
NP2-180000	09MAR06	07APR06	30*	09MAR06	07APR06	0
NP2-190000	10MAR06	10AUG06	108*	10MAR06	10AUG06	0
NP2-INF	11AUG04	10AUG06	198*	05JUN03A	10AUG06	76
Procurement						
NP3-105000	11AUG06	05SEP06	25	11AUG06	05SEP06	0
NP3-105050	06SEP06	17OCT06	42	06SEP06	17OCT06	0
NP3-109000	26FEB09	27MAR09	22	26FEB09	27MAR09	0
NP3-110000	30MAR09	15JUN09	55	30MAR09	15JUN09	0



Activity ID	Current Control Start	Current Control Finish	Rem Dur	Forecast Start	Forecast Finish	% Comp
Remediation Activities						
NP4-120010	17OCT06	04JUN07	160*	17OCT06	04JUN07	0
NP4-125000	17OCT06		0	17OCT06		0
NP4-INF1	17OCT06	04JUN07	160*	17OCT06	04JUN07	0
NP4-120000	15JUN09*	20JUL09	25	15JUN09*	20JUL09	0
NP4-175000	21JUL09	25SEP09	48*	21JUL09	25SEP09	0
NP4-180000	28SEP09	09OCT09	10	28SEP09	09OCT09	0
NP4-190000	12OCT09	23OCT09	10	12OCT09	23OCT09	0
NP4-195000		23OCT09	0		23OCT09	0
NP4-INF2	15JUN09	23OCT09	93*	15JUN09	23OCT09	0
NP4-210000	17OCT06	23OCT09	767*	17OCT06	23OCT09	0
NP4-INF	15JUN09	23OCT09	767*	17OCT06	23OCT09	0
Construction Completion Report						
NP6-100000	05JUN07	04AUG07	60	05JUN07	04AUG07	0
NP6-100010	05AUG07	04SEP07	30	05AUG07	04SEP07	0
NP6-100020	05SEP07	04OCT07	30	05SEP07	04OCT07	0
NP6-100030	05OCT07	03NOV07	30	05OCT07	03NOV07	0
NP6-100040		03NOV07	0		03NOV07	0
NP6-INF1	05JUN07	03NOV07	150*	05JUN07	03NOV07	0
NP6-200000	24OCT09	26DEC09	60	24OCT09	26DEC09	0

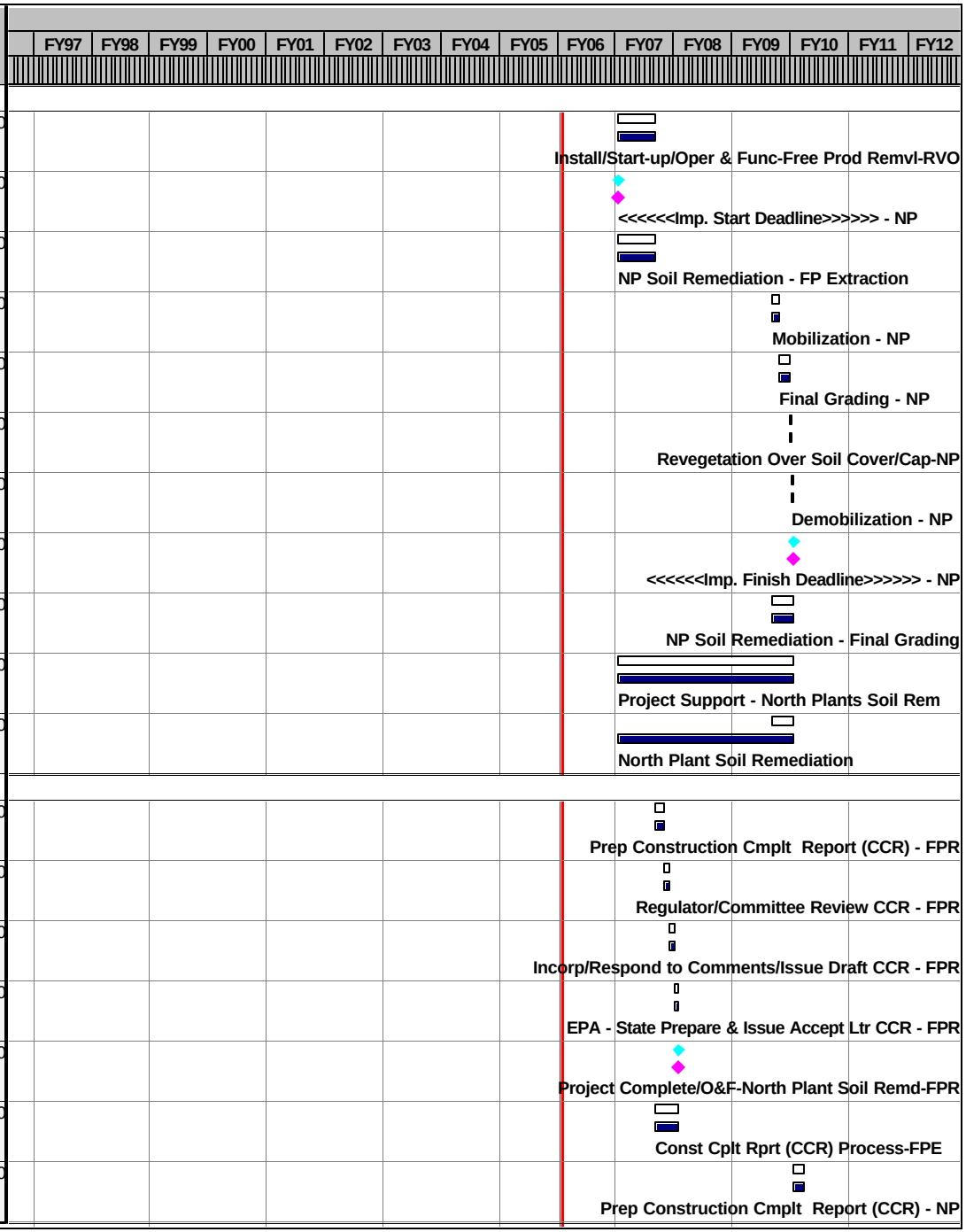

Activity ID	Current Control Start	Current Control Finish	Rem Dur	Forecast Start	Forecast Finish	% Comp
Construction Completion Report						
NP6-200010	27DEC09	26JAN10	30	27DEC09	26JAN10	0
NP6-200020	27JAN10	25FEB10	30	27JAN10	25FEB10	0
NP6-200030	26FEB10	27MAR10	30	26FEB10	27MAR10	0
NP6-200040		27MAR10	0		27MAR10	0
NP6-INF2	24OCT09	27MAR10	150*	24OCT09	27MAR10	0
NP6-INF	05JUN07	27MAR10	1,004*	05JUN07	27MAR10	0
Short-Term Monitoring/Maintenance/Operations						
NP7-100000	05JUN07	31AUG11	468*	26OCT09	31AUG11	0
Post Remediation Maintenance/Operations						
NP8-100000	01SEP11	28SEP35	6,151	01SEP11	28SEP35	0
Section 35 Soil Remediation						
Remedial Design						
T52-120000	16NOV98*	26MAR99	0	01DEC98A	05APR99A	100
T52-122000		20JAN99	0		20JAN99A	100
T52-125000	21JAN99	19FEB99	0	21JAN99A	19FEB99A	100
T52-130000	29MAR99	28MAY99	0	19FEB99A	28MAY99A	100
T52-140000	29MAY99	28JUN99	0	01JUN99A	26JUN99A	100
T52-150000	29JUN99	29SEP00	0	28JUN99A	29SEP00A	100
T52-160000	30SEP00	29OCT00	0	30SEP00A	29OCT00A	100
T52-170000	30OCT00	20NOV01	0	30OCT00A	20NOV01A	100

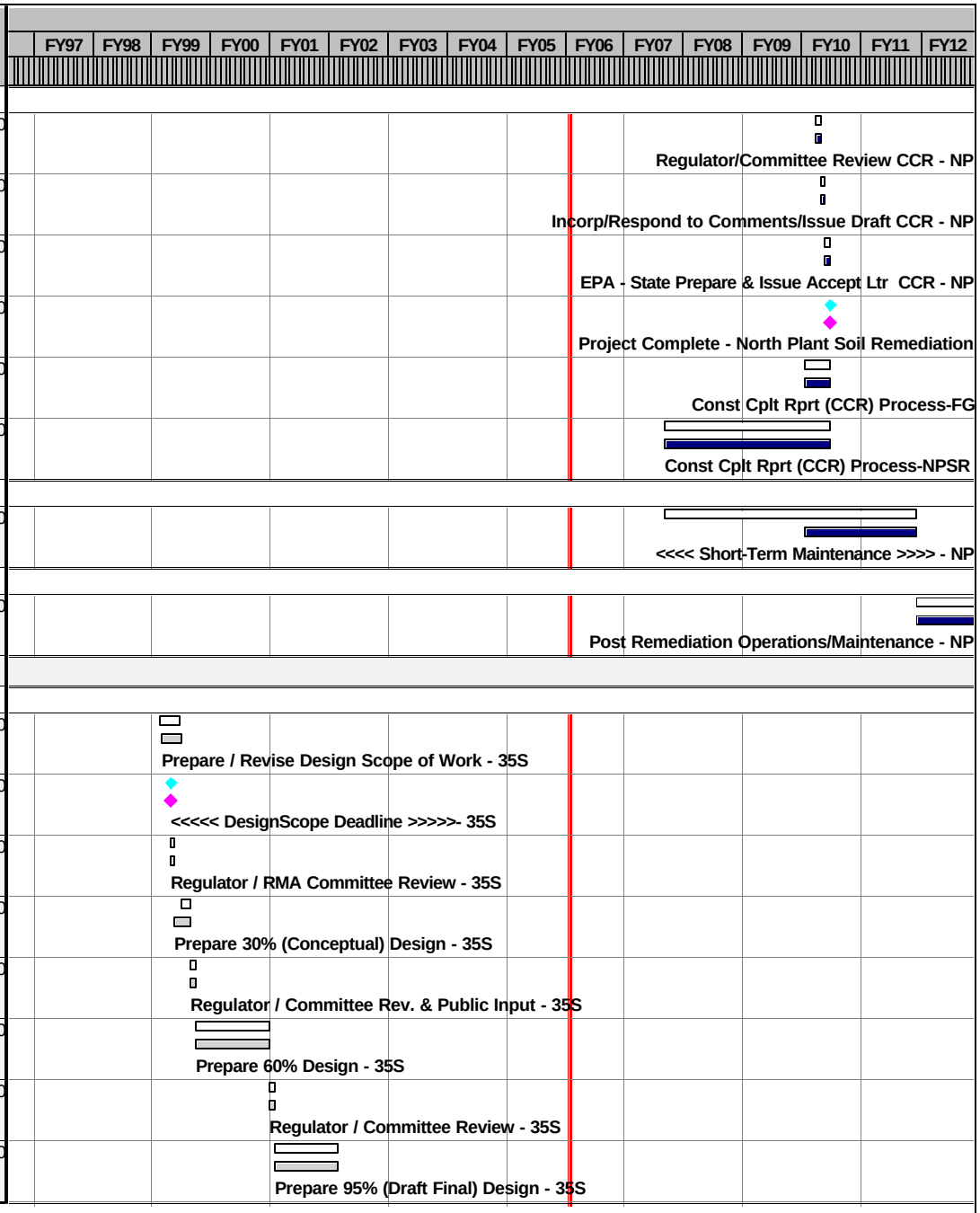

Activity ID	Current Control Start	Current Control Finish	Rem Dur	Forecast Start	Forecast Finish	% Comp
Remedial Design						
T52-175000		20NOV01	0		20NOV01A	100
T52-180000	21NOV01	22DEC01	0	21NOV01A	21DEC01A	100
T52-190000	26DEC01	01MAR02	0	26DEC01A	15FEB02A	100
T52-185000	22FEB05*	27SEP05	0*	22FEB05A	27SEP05A	100
T52-INF	16NOV98	27SEP05	0*	01DEC98A	27SEP05A	100
Procurement						
T53-109000	21JAN02	06FEB02	0	21JAN02A	06FEB02A	100
T53-110000	07FEB02	15JUL02	0	07FEB02A	28JUN02A	100
T53-301000	10OCT05	21OCT05	0*	10OCT05A	25OCT05A	100
T53-315000	24OCT05	10JAN06	68*	25OCT05A	10JAN06	8
Remediation Activities						
T54-120000	15JUL02	16SEP02	0*	28JUN02A	31JAN03A	100
T54-125000	15JUL02*		0	28JUN02A		100
T54-160000	10SEP02	07JAN03	0*	10SEP02A	03FEB03A	100
T54-190000	10SEP02	20NOV02	0*	10SEP02A	17JAN03A	100
T54-170000	10SEP02	07JAN03	0*	15NOV02A	03FEB03A	100
T54-153000	23SEP02	20NOV02	0*	24SEP02A	13JAN03A	100
T54-155000	23SEP02	20NOV02	0*	24SEP02A	13JAN03A	100
T54-158000	23SEP02	20NOV02	0*	24SEP02A	13JAN03A	100



Activity ID	Current Control Start	Current Control Finish	Rem Dur	Forecast Start	Forecast Finish	% Comp
Remediation Activities						
T54-202000	12NOV02	10FEB03	0*	09JAN03A	21FEB03A	100
T54-177000	12NOV02	10FEB03	0*	09JAN03A	21FEB03A	100
T54-200000	12NOV02	10FEB03	0*	09JAN03A	21FEB03A	100
T54-240000	26NOV02	04FEB03	0*	30JAN03A	14MAR03A	100
T54-245000		07APR03	0		26FEB03A	100
T54-326000	10JAN06*	08MAR06	42*	10JAN06	08MAR06	0
T54-420210	09MAR06	21APR06	32*	09MAR06	21APR06	0
T54-520210	09MAR06	21APR06	32*	09MAR06	21APR06	0
T54-305100	20MAR06	21APR06	25*	20MAR06	21APR06	0
T54-305200	20MAR06	21APR06	25*	20MAR06	21APR06	0
T54-306000	15MAY06	26JUN06	30*	15MAY06	26JUN06	0
T54-307000	15MAY06	26JUN06	30*	15MAY06	26JUN06	0
T54-500000	11AUG06	24AUG06	10*	11AUG06	24AUG06	0
T54-360500	15SEP06	15SEP06	0		15SEP06	0
T54-INF3	10JAN06	15SEP06	176*	10JAN06	15SEP06	0
T54-260000	15JUL02	15SEP06	223*	15JUL02A	15SEP06	79
T54-INF	15JUL02	15SEP06	223*	28JUN02A	15SEP06	79
Construction Completion Report						
T56-250000	08APR03	07JUN03	0	27FEB03A	21AUG03A	100

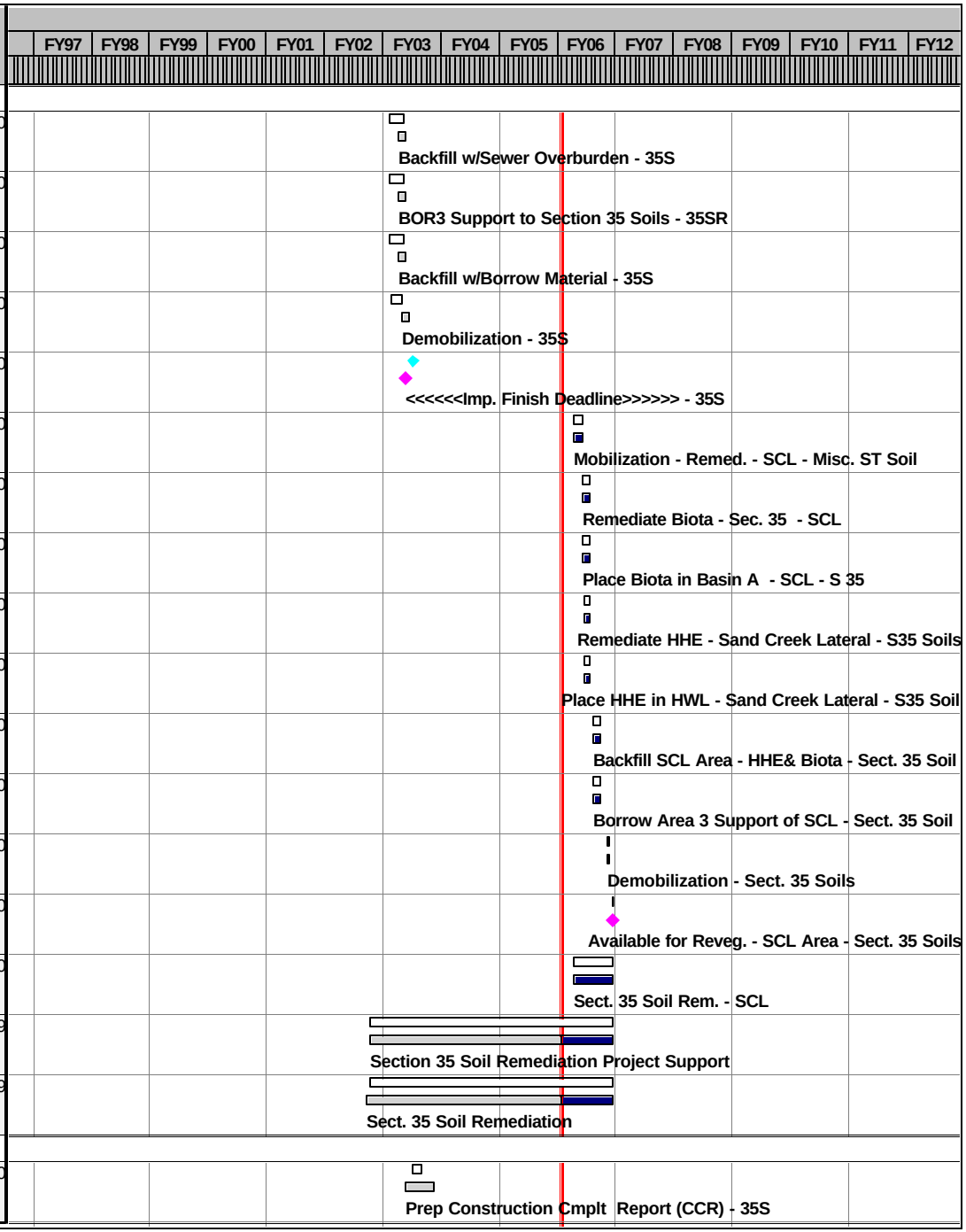

Activity ID	Current Control Start	Current Control Finish	Rem Dur	Forecast Start	Forecast Finish	% Comp
Construction Completion Report						
T56-250010	08JUN03	08JUL03	0	21AUG03A	18SEP03A	100
T56-250020	09JUL03	07AUG03	0	19SEP03A	15NOV03A	100
T56-250030	08AUG03	07SEP03	0	16NOV03A	15JUL04A	100
T56-250040		07SEP03	0		15JUL04A	100
T56-131000	29SEP06	09NOV06	30	29SEP06	09NOV06	0
T56-INF	08APR03	09NOV06	368*	27FEB03A	09NOV06	72
North Plants Structure Demolition and Removal						
Remedial Design						
NS2-120000	28FEB00*	09JUN00	0*	28FEB00A	09JUN00A	100
NS2-122000		31MAR00	0		31MAR00A	100
NS2-125000	31MAR00	29APR00	0	31MAR00A	29APR00A	100
NS2-130000	12JUN00	18AUG00	0*	12JUN00A	18AUG00A	100
NS2-140000	19AUG00	18SEP00	0*	19AUG00A	18SEP00A	100
NS2-150000	21AUG00	28DEC00	0*	21AUG00A	19DEC00A	100
NS2-160000	29DEC00	28JAN01	0*	20DEC00A	23JAN01A	100
NS2-150001	10JUL00*	20OCT00	0*	10JUL00A	20OCT00A	100
NS2-160100	21OCT00	19NOV00	0*	21OCT00A	19NOV00A	100
NS2-150003	20NOV00	18JAN01	0*	20NOV00A	18JAN01A	100
NS2-160101	19JAN01	17FEB01	0*	19JAN01A	17FEB01A	100



Activity ID	Current Control Start	Current Control Finish	Rem Dur	Forecast Start	Forecast Finish	% Comp
Remedial Design						
NS2-150002	19FEB01	30MAR01	0*	19FEB01A	12APR01A	100
NS2-160200	31MAR01	29APR01	0	31MAR01A	29APR01A	100
NS2-170000	29DEC00	18APR01	0*	20DEC00A	18APR01A	100
NS2-175000		18APR01	0		18APR01A	100
NS2-180000	19APR01	18MAY01	0*	19APR01A	18MAY01A	100
NS2-190000	19APR01	13JUL01	0*	19APR01A	13JUL01A	100
NS2-INF	28FEB00	13JUL01	0*	28FEB00A	13JUL01A	100
NS2-110550			0*	10MAY04A	28SEP04A	100
Procurement						
NS3-090010	28DEC00	19JAN01	0*	28DEC00A	19JAN01A	100
NS3-100010	22JAN01	21MAR01	0*	19JAN01A	21MAR01A	100
NS3-090000	06JUL01	10AUG01	0*	29JUN01A	18JUL01A	100
NS3-100000	11AUG01	18SEP01	0*	18JUL01A	07AUG01A	100
Remediation Activities						
NS4-105200	21MAR01	16MAY01	0*	21MAR01A	10AUG01A	100
NS4-130100	15JUN01	14SEP01	0	23JUL01A	10AUG01A	100
NS4-135100	15JUN01	14SEP01	0*	23JUL01A	17AUG01A	100
NS4-116000	15MAY01	14SEP01	0*	30JUL01A	17AUG01A	100
NS4-160100	17SEP01	28SEP01	0*	10AUG01A	20SEP01A	100



Activity ID	Current Control Start	Current Control Finish	Rem Dur	Forecast Start	Forecast Finish	% Comp
Remediation Activities						
NS4-105000	18SEP01	07JAN02	0	07AUG01A	21DEC01A	100
NS4-144100	27NOV01	05FEB02	0*	27NOV01A	05FEB02A	100
NS4-116200	12DEC01	14MAY02	0*	12DEC01A	14MAY02A	100
NS4-135200	12DEC01	14MAY02	0*	12DEC01A	14MAY02A	100
NS4-140000	13DEC01	13DEC01	0	13DEC01A	13DEC01A	100
NS4-146000	13DEC01	05FEB02	0*	13DEC01A	05FEB02A	100
NS4-132000	31DEC01	29APR02	0*	31DEC01A	29APR02A	100
NS4-142100	31DEC01	29APR02	0*	31DEC01A	29APR02A	100
NS4-142000	31DEC01	16APR03	0*	31DEC01A	02MAY03A	100
NS4-110000	03JAN02	15MAY02	0*	03JAN02A	15MAY02A	100
NS4-135000	03JAN02	21FEB03	0*	03JAN02A	19FEB03A	100
NS4-144000	09JAN02	13MAR03	0*	09JAN02A	23JAN03A	100
NS4-115000	14JAN02	18MAR03	0*	14JAN02A	19DEC03A	100
NS4-125000	06FEB02	08MAY03	0*	06FEB02A	29MAY03A	100
NS4-120000	14JAN02	18MAR03	0*	08FEB02A	28JAN03A	100
NS4-145000	08FEB02	31MAR03	0*	08FEB02A	28JAN03A	100
NS4-130000	01MAR02	12DEC02	0*	01MAR02A	12DEC02A	100
NS4-150000	18MAR02	17JUL03	0*	18MAR02A	30MAY03A	100



Activity ID	Current Control Start	Current Control Finish	Rem Dur	Forecast Start	Forecast Finish	% Comp
Remediation Activities						
NS4-155000	18MAR02	17JUL03	0*	18MAR02A	30MAY03A	100
NS4-178000	18MAR02	13JUN03	0*	18MAR02A	29APR02A	100
NS4-178500	18MAR02	13JUN03	0*	18MAR02A	29APR02A	100
NS4-105100	20MAY02*	15APR03	0*	20MAY02A	27MAR03A	100
NS4-105300	16APR03	13MAY03	0*	31MAR03A	16APR03A	100
NS4-105400	14MAY03	11JUN03	0*	11APR03A	18APR03A	100
NS4-142200	11APR03	13JUN03	0*	02APR03A	29MAY03A	100
NS4-160000	18JUL03	29AUG03	0*	09JUN03A	11JUN03A	100
NS4-161000		29AUG03	0		04JUN03A	100
NS4-170000	18SEP01	29AUG03	0*	21MAR01A	11JUN03A	100
NS4-INF	21MAR01	29AUG03	0*	21MAR01A	11JUN03A	100
Construction Completion Report						
NS6-165000	30AUG03	29OCT03	0	05JUN03A	12AUG03A	100
NS6-165010	30OCT03	30NOV03	0	08AUG03A	05OCT03A	100
NS6-165020	01DEC03	30MAR04	0	06OCT03A	30MAR04A	100
NS6-165030	30MAR04	28SEP04	0*	30MAR04A	30SEP04A	100
NS6-165040		28SEP04	0		30SEP04A	100
NS6-INF	30AUG03	28SEP04	0*	05JUN03A	30SEP04A	100



Activity ID	Current Control Start	Current Control Finish	Rem Dur	Forecast Start	Forecast Finish	% Comp
Phase IV - Basin F/Lime Basins						
Basin F Wastepile Remediation						
Predesign Activities						
WP1-110000	08FEB99*	13OCT00	0*	08FEB99A	14NOV00A	100
WP1-115000	07JAN00*	31JAN01	0*	07JAN00A	31JAN01A	100
WP1-INF	08FEB99	31JAN01	0*	08FEB99A	31JAN01A	100
Remedial Design						
WP2-120000	16OCT00	05APR01	0	16OCT00A	05APR01A	100
WP2-122000		31JAN01	0		31JAN01A	100
WP2-125000	01FEB01	03MAR01	0	31JAN01A	01MAR01A	100
WP2-130000	05MAR01	23MAY01	0	02MAR01A	23MAY01A	100
WP2-140000	23MAY01	22JUN01	0	23MAY01A	22JUN01A	100
WP2-145000	23MAY01	03AUG01	0	23MAY01A	03AUG01A	100
WP2-150000	22JUN01	24JAN02	0	22JUN01A	24JAN02A	100
WP2-160000	25JAN02	24FEB02	0	24JAN02A	22FEB02A	100
WP2-170000	25FEB02	01JUL02	0	25FEB02A	01JUL02A	100
WP2-175000		01JUL02	0		01JUL02A	100
WP2-180000	02JUL02	01AUG02	0	01JUL02A	01AUG02A	100
WP2-184000		01AUG02	0		24JUL02A	100
WP2-185000	01AUG02	01SEP02	0	24JUL02A	23AUG02A	100
WP2-190000	01AUG02	25NOV02	0	01AUG02A	07NOV02A	100



Activity ID	Current Control Start	Current Control Finish	Rem Dur	Forecast Start	Forecast Finish	% Comp
Remedial Design						
WP2-200000	26NOV02	30DEC02	0	08NOV02A	17DEC02A	100
WP2-210000		30DEC02	0		17DEC02A	100
WP2-INF	16OCT00	30DEC02	0*	16OCT00A	17DEC02A	100
WP2-250000			0*	07DEC04A	02JUN05A	100
Procurement						
WP3-109200	30DEC04	03FEB05	0*	14OCT04A	16NOV04A	100
WP3-110200	04FEB05	05AUG05	0*	16NOV04A	30MAR05A	100
Remediation Activities						
WP4-125000	05AUG05		0	30MAR05A		100
WP4-120000	05AUG05*	25AUG05	0*	30MAR05A	15JUN05A	100
WP4-129500	26AUG05	03JAN06	43*	24MAY05A	03JAN06	72
WP4-129000	26AUG05	31MAR06	106*	22AUG05A	31MAR06	32
WP4-162000	03APR06	31MAY06	42*	03APR06	31MAY06	0
WP4-130000	01MAY06	15OCT07	523*	01MAY06	15OCT07	0
WP4-163000			371*	01MAY06	15OCT07	0
WP4-140000	12JUN07	18OCT07	91*	12JUN07	18OCT07	0
WP4-130100	16OCT07	12NOV07	20	16OCT07	12NOV07	0
WP4-135000	19OCT07	12NOV07	20*	16OCT07	12NOV07	0
WP4-150000	13NOV07	14JAN08	40*	13NOV07	14JAN08	0



Activity ID	Current Control Start	Current Control Finish	Rem Dur	Forecast Start	Forecast Finish	% Comp
Remediation Activities						
WP4-145000	13NOV07	15APR08	30*	13NOV07	15APR08	0
WP4-155000		15APR08	0		15APR08	0
WP4-170000	05AUG05	15APR08	623*	30MAR05A	15APR08	19
WP4-INF	05AUG05	15APR08	623*	30MAR05A	15APR08	19
Construction Completion Report						
WP6-160000	16APR08	15JUN08	60	16APR08	15JUN08	0
WP6-160010	16JUN08	16JUL08	30	16JUN08	16JUL08	0
WP6-160020	17JUL08	15AUG08	30	17JUL08	15AUG08	0
WP6-160030	16AUG08	15SEP08	30	16AUG08	15SEP08	0
WP6-160040		15SEP08	0		15SEP08	0
WP6-INF	16APR08	15SEP08	150*	16APR08	15SEP08	0
Former Basin F Principal Threat Soil Remediation						
Predesign Activities						
FS1-100000	02APR01*	06APR05	0*	02APR01A	06APR05A	100
FS1-INF	02APR01	06APR05	0*	02APR01A	06APR05A	100
Remedial Design						
FS2-120010	19AUG05*	16DEC05	32*	19AUG05A	15DEC05	61
FS2-122010		01NOV05	0		01NOV05	0
FS2-125010	01NOV05	02DEC05	30*	01NOV05	02DEC05	0
FS2-130010	01NOV05	27JAN06	60*	01NOV05	27JAN06	0



Activity ID	Current Control Start	Current Control Finish	Rem Dur	Forecast Start	Forecast Finish	% Comp
Remedial Design						
FS2-140010	28JAN06	26FEB06	30*	28JAN06	26FEB06	0
FS2-150010	27FEB06	22MAY06	61*	27FEB06	22MAY06	0
FS2-160010	23MAY06	22JUN06	30*	23MAY06	22JUN06	0
FS2-170010	23JUN06	18SEP06	60*	23JUN06	18SEP06	0
FS2-175010		18SEP06	0		18SEP06	0
FS2-180010	19SEP06	18OCT06	30*	19SEP06	18OCT06	0
FS2-185010	10NOV06	11DEC06	30	04NOV06	05DEC06	0
FS2-190010	19OCT06	15DEC06	40*	19OCT06	15DEC06	0
FS2-INF	23NOV04	15DEC06	286*	19AUG05A	15DEC06	15
Procurement						
FS3-109010	23FEB07*	15MAR07	21	23FEB07	15MAR07	0
FS3-110010	15MAR07	09JUL07	115*	15MAR07	09JUL07	0
Remediation Activities						
FS4-120010	10JUL07	07DEC07	106	10JUL07	07DEC07	0
FS4-125010	10JUL07		0	10JUL07		0
FS4-130010	10DEC07	11MAR09	318	10DEC07	11MAR09	0
FS4-130020	10DEC07	11MAR09	318*	10DEC07	11MAR09	0
FS4-220010	12MAR09	06APR09	18	12MAR09	06APR09	0
FS4-225010		06APR09	0		06APR09	0

Activity ID	Current Control Start	Current Control Finish	Rem Dur	Forecast Start	Forecast Finish	% Comp
Remediation Activities						
FS4-240010	10JUL07	06APR09	442*	10JUL07	06APR09	0
FS4-INF	10JUL07	06APR09	442*	10JUL07	06APR09	0
Construction Completion Report						
FS6-230100	07APR09	06JUN09	60	07APR09	06JUN09	0
FS6-230110	07JUN09	08JUL09	30	07JUN09	08JUL09	0
FS6-230120	09JUL09	07AUG09	30	09JUL09	07AUG09	0
FS6-230130	08AUG09	06SEP09	30	08AUG09	06SEP09	0
FS6-230140		06SEP09	0		06SEP09	0
FS6-INF	16OCT07	06SEP09	150*	07APR09	06SEP09	0
Basin F and Basin F Exterior Remediation						
Remedial Design						
FC2-120100	23AUG99*	10DEC99	0	23AUG99A	10DEC99A	100
FC2-122100		17SEP99	0		17SEP99A	100
FC2-121100	18SEP99	17OCT99	0	17SEP99A	17OCT99A	100
FC2-130100	18OCT99	10DEC99	0	18OCT99A	10DEC99A	100
FC2-140100	11DEC99	09JAN00	0	11DEC99A	09JAN00A	100
FC2-150100	10JAN00	10MAR00	0	10JAN00A	10MAR00A	100
FC2-160100	11MAR00	09APR00	0	11MAR00A	09APR00A	100
FC2-170100	10APR00	26MAY00	0	10APR00A	26MAY00A	100
FC2-175100		26MAY00	0		26MAY00A	100



Activity ID	Current Control Start	Current Control Finish	Rem Dur	Forecast Start	Forecast Finish	% Comp
Remedial Design						
FC2-180100	27MAY00	26JUN00	0	27MAY00A	26JUN00A	100
FC2-190100	27JUN00	28AUG00	0	27JUN00A	28AUG00A	100
FC2-INF1	23AUG99	28AUG00	0*	23AUG99A	28AUG00A	100
FC2-120200	16MAR01*	28AUG01	0	16MAR01A	28AUG01A	100
FC2-122200		15MAY01	0		15MAY01A	100
FC2-125200	16MAY01	15JUN01	0	16MAY01A	15JUN01A	100
FC2-130200	18JUN01	02JUL02	0	18JUN01A	01JUL02A	100
FC2-140200	03JUL02	02AUG02	0	02JUL02A	30JUL02A	100
FC2-140250	03JUL02	09SEP02	0	25JUL02A	23AUG02A	100
FC2-150200	05AUG02	22MAY03	0	31JUL02A	22MAY03A	100
FC2-160200	23MAY03	25JUL03	0	23MAY03A	25JUL03A	100
FC2-170200	25JUL03	30DEC03	0	28JUL03A	30DEC03A	100
FC2-175200		30DEC03	0		30DEC03A	100
FC2-180200	31DEC03	31JAN04	0	31DEC03A	14APR04A	100
FC2-185200	04FEB04	06MAR04	0	01MAR04A	30MAR04A	100
FC2-186220			0*	12JAN04A	25JUN04A	100
FC2-180240		03FEB04	0		26FEB04A	100
FC2-180250			0	15APR04A	30SEP05A	100



Activity ID	Current Control Start	Current Control Finish	Rem Dur	Forecast Start	Forecast Finish	% Comp
Remedial Design						
FC2-190200	04FEB04	26MAR07	355*	17MAY04A	26MAR07	50
FC2-200200	26MAR07	24APR07	30	26MAR07	24APR07	0
FC2-210200		24APR07	0		24APR07	0
FC2-INF2	16MAR01	24APR07	376*	16MAR01A	24APR07	76
FC2-INF	23AUG99	24APR07	376*	23AUG99A	24APR07	81
Procurement						
FC3-109100	23JUL01	17AUG01	0	14JUN01A	12JUL01A	100
FC3-110100	17AUG01	19FEB02	0	12JUL01A	20DEC01A	100
FC3-102250	30APR07	25MAY07	20	25APR07	22MAY07	0
FC3-110250	26MAY07	17SEP07	112*	23MAY07	14SEP07	0
FC3-109300	16OCT08	14NOV08	22	29SEP08	28OCT08	0
FC3-110300	17NOV08	29DEC08	40	17NOV08	29DEC08	0
Remediation Activities						
FC4-120100	19FEB02*	19MAR02	0*	20DEC01A	08MAR02A	100
FC4-125100	19FEB02		0	20DEC01A		100
FC4-141100	20MAR02	31OCT02	0*	06MAR02A	08OCT02A	100
FC4-137100	20MAR02	31OCT02	0*	06MAR02A	08OCT02A	100
FC4-230215	22MAR02	18DEC02	0*	08MAR02A	13SEP02A	100
FC4-130211	22MAR02	18DEC02	0*	08MAR02A	13SEP02A	100

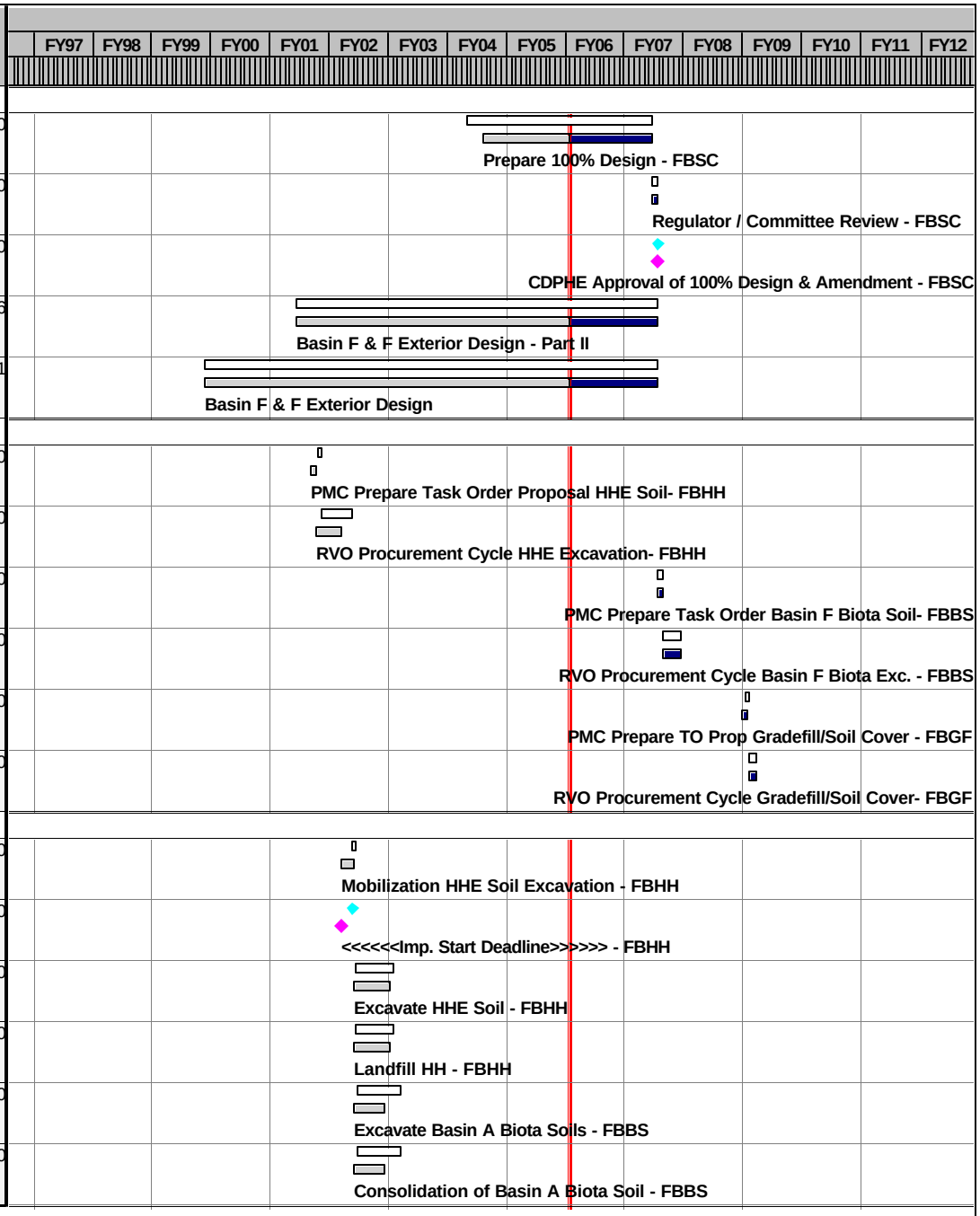

Activity ID	Current Control Start	Current Control Finish	Rem Dur	Forecast Start	Forecast Finish	% Comp
Remediation Activities						
FC4-141200	17APR02	23JAN03	0*	17APR02A	08JAN03A	100
FC4-176000	16JUL02	27FEB03	0*	16JUL02A	29JAN03A	100
FC4-176500	16JUL02	27FEB03	0*	16JUL02A	29JAN03A	100
FC4-240100	16JUL02	27FEB03	0*	27SEP02A	30DEC02A	100
FC4-240210	16JUL02	27FEB03	0*	27SEP02A	30DEC02A	100
FC4-250100	19NOV02	08APR03	0*	18NOV02A	14FEB03A	100
FC4-250210	19NOV02	08APR03	0*	18NOV02A	14FEB03A	100
FC4-290210	28FEB03	11APR03	0*	27JAN03A	14FEB03A	100
FC4-291200		11APR03	0		24JAN03A	100
FC4-120101			0*	24AUG04A	17SEP04A	100
FC4-137101			0*	13SEP04A	23SEP04A	100
FC4-141101			0*	13SEP04A	23SEP04A	100
FC4-240101			0*	13SEP04A	23SEP04A	100
FC4-250101			0*	13DEC04A	17DEC04A	100
FC4-290211			0*	07JAN05A	07JAN05A	100
FC4-310099			0*	24AUG04A	07JAN05A	100
FC4-250220			0	14DEC04A	16DEC04A	100
FC4-290220			0	10JAN05A	11JAN05A	100



Activity ID	Current Control Start	Current Control Finish	Rem Dur	Forecast Start	Forecast Finish	% Comp
Remediation Activities						
FC4-INF1			0*	20DEC01A	07JAN05A	100
FC4-120220	17SEP07*	07DEC07	58	17SEP07	07DEC07	0
FC4-125300	17SEP07		0	17SEP07		0
FC4-230225	10DEC07	09DEC08	254	10DEC07	09DEC08	0
FC4-130221	10DEC07	09DEC08	254*	10DEC07	09DEC08	0
FC4-230300			312*	17SEP07	09DEC08	0
FC4-440000	01MAY08	20AUG08	78	01MAY08	20AUG08	0
FC4-500000	01OCT08*	31MAR09	126*	01OCT08*	31MAR09	0
FC4-120300	29DEC08	09FEB09	30	29DEC08	09FEB09	0
FC4-260300	10FEB09	11NOV09	194	10FEB09	11NOV09	0
FC4-178000	10FEB09	11NOV09	194*	10FEB09	11NOV09	0
FC4-260400			224*	29DEC08	11NOV09	0
FC4-270500	14JUN10*	11JAN11	145	14JUN10*	11JAN11	0
FC4-270400	27JUL10	09MAR11	156	27JUL10	09MAR11	0
FC4-179000	01MAY08	09MAR11	722*	01MAY08	09MAR11	0
FC4-280200	10MAR11	08APR11	22	10MAR11	08APR11	0
FC4-280400	22MAR11	19APR11	21	22MAR11	19APR11	0
FC4-290000	01JUN11*	31AUG11	65*	01JUN11*	31AUG11	0

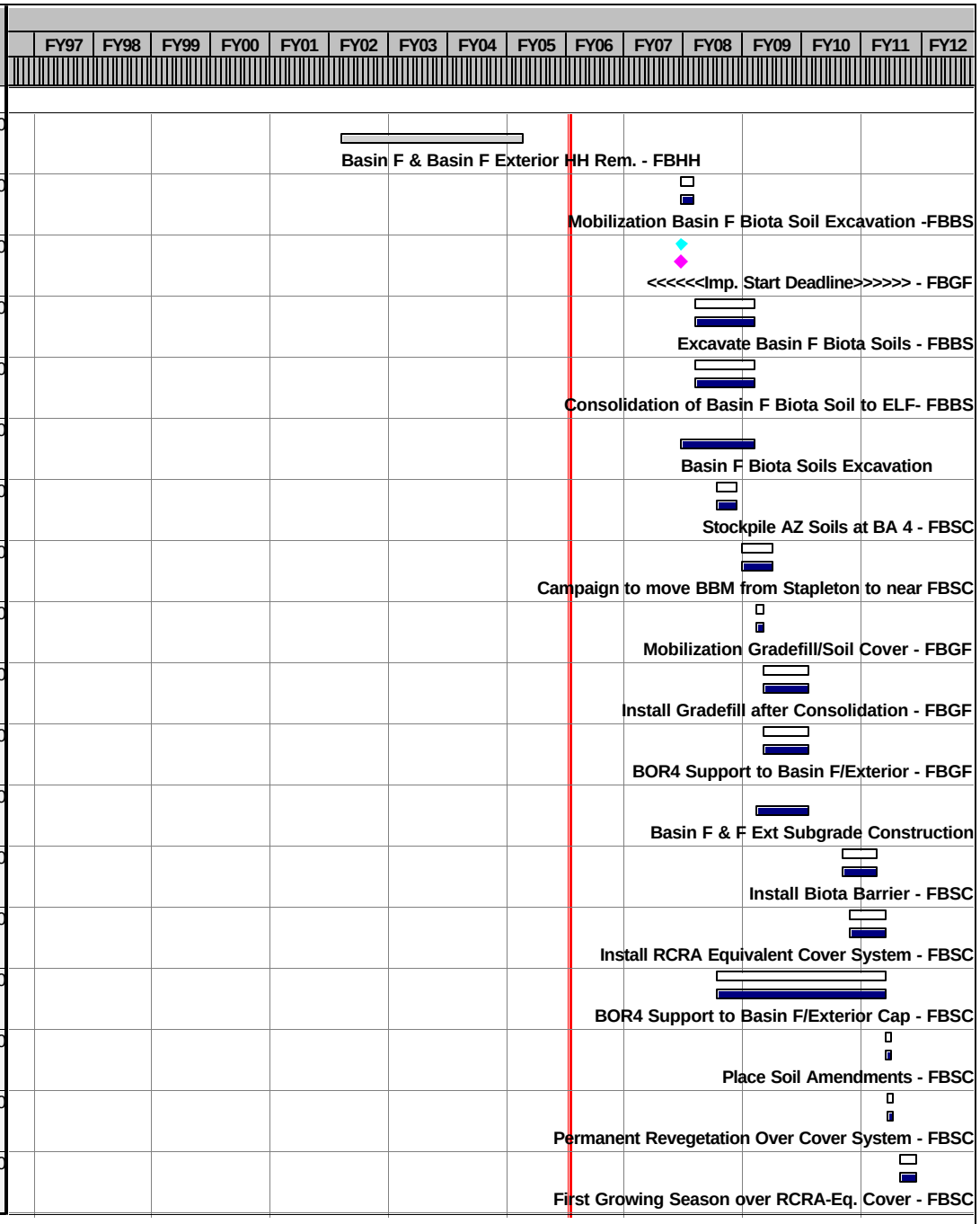

Activity ID	Current Control Start	Current Control Finish	Rem Dur	Forecast Start	Forecast Finish	% Comp
Remediation Activities						
FC4-290400	04AUG11	31AUG11	20	04AUG11	31AUG11	0
FC4-291400		31AUG11	0		31AUG11	0
FC4-270600			309*	14JUN10	31AUG11	0
FC4-INF2	17SEP07	31AUG11	1,003*	17SEP07	31AUG11	0
FC4-310100	19FEB02	31AUG11	1,479*	20DEC01A	31AUG11	40
FC4-INF	19FEB02	31AUG11	1,479*	20DEC01A	31AUG11	40
Construction Completion Report						
FC6-300100	12APR03	11JUN03	0	25JAN03A	27MAY03A	100
FC6-300110	12JUN03	12JUL03	0	27MAY03A	27JUN03A	100
FC6-300120	13JUL03	11AUG03	0*	30JUN03A	17FEB05A	100
FC6-300130	12AUG03	11SEP03	2	17FEB05A	30OCT05	0
FC6-300140		11SEP03	0		30OCT05	0
FC6-INF1	12APR03	11SEP03	2*	25JAN03A	30OCT05	100
FC6-300200	01SEP11	31OCT11	60	01SEP11	31OCT11	0
FC6-300210	01NOV11	02DEC11	30	01NOV11	02DEC11	0
FC6-300220	03DEC11	05JAN12	30	03DEC11	05JAN12	0
FC6-300230	06JAN12	04FEB12	30	06JAN12	04FEB12	0
FC6-300240		04FEB12	0		04FEB12	0
FC6-INF2	01SEP11	04FEB12	150*	01SEP11	04FEB12	0

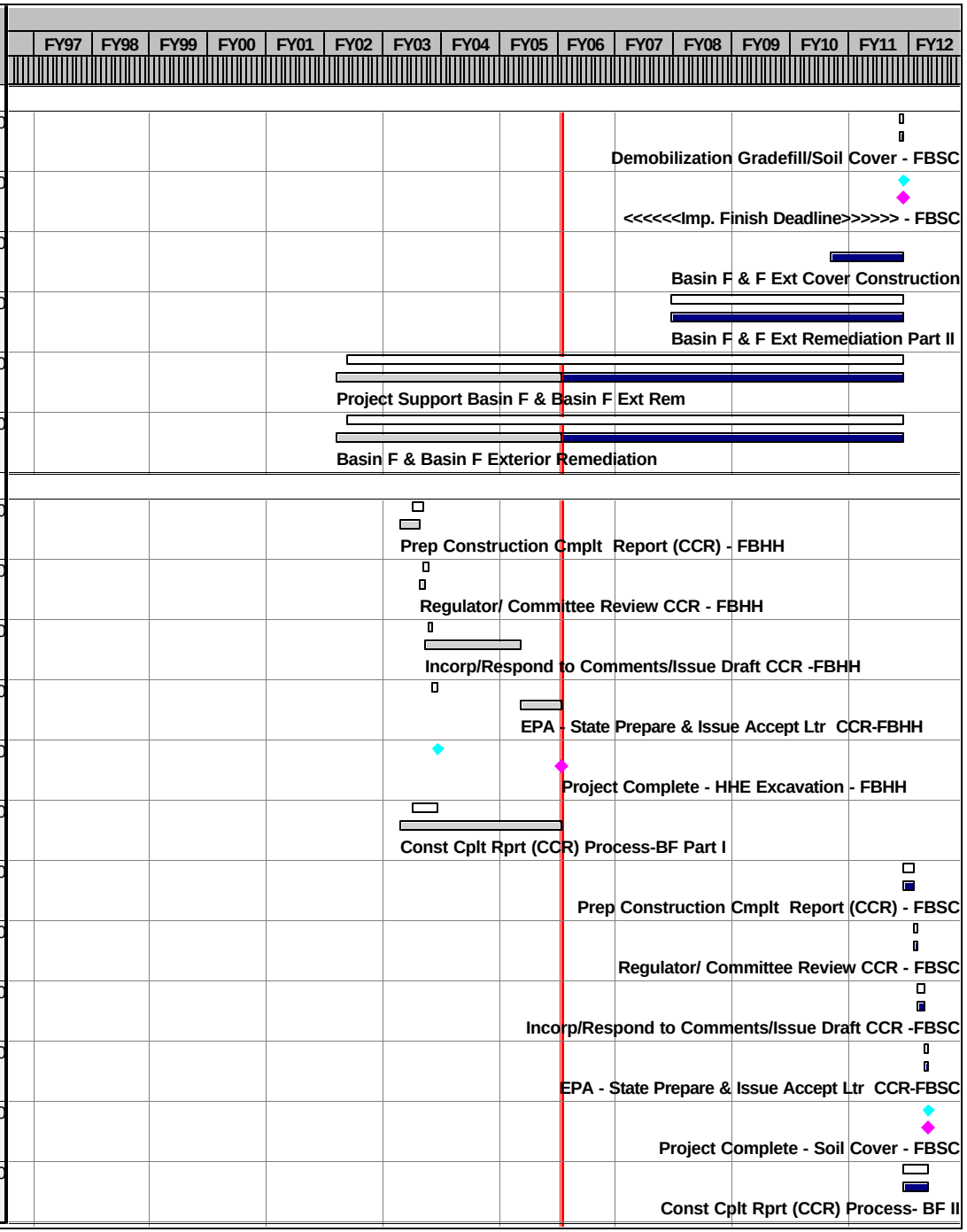

Activity ID	Current Control Start	Current Control Finish	Rem Dur	Forecast Start	Forecast Finish	% Comp
Construction Completion Report						
FC6-610000	04JAN16*	03MAR16	60	04JAN16*	03MAR16	0
FC6-610010	04MAR16	02APR16	30	04MAR16	02APR16	0
FC6-610020	03APR16	02MAY16	30	03APR16	02MAY16	0
FC6-610030	03MAY16	04JUN16	32	03MAY16	04JUN16	0
FC6-610040		04JUN16	0		04JUN16	0
FC6-INF3	04JAN16	04JUN16	152*	04JAN16	04JUN16	0
FC6-INF	12APR03	04JUN16	3,784*	25JAN03A	04JUN16	21
Short-Term Monitoring/Maintenance/Operations						
FC7-100000	01SEP11	31AUG11	0*	01SEP11	31AUG11	0
Post Remediation Maintenance/Operations						
FC8-600000	01SEP11	31DEC15	1,097*	01SEP11	31DEC15	0
FC8-100000	01SEP11	28SEP35	6,151	01SEP11	28SEP35	0
Section 36 Lime Basins Soil Remediation						
Predesign Activities						
LB1-110000	12APR99*	02NOV00	0*	12APR99A	02NOV00A	100
LB1-010032	04OCT04*	24NOV04	0*	04OCT04A	24NOV04A	100
LB1-010040	04OCT04	09MAR05	0*	04OCT04A	09MAR05A	100
LB1-010018	23SEP04*	28OCT05	0*	23SEP04A	20OCT05A	100
LB1-210000	01FEB05*	16JUN06	160*	01FEB05A	16JUN06	54
LB1-INF	12APR99	16JUN06	160*	12APR99A	16JUN06	91

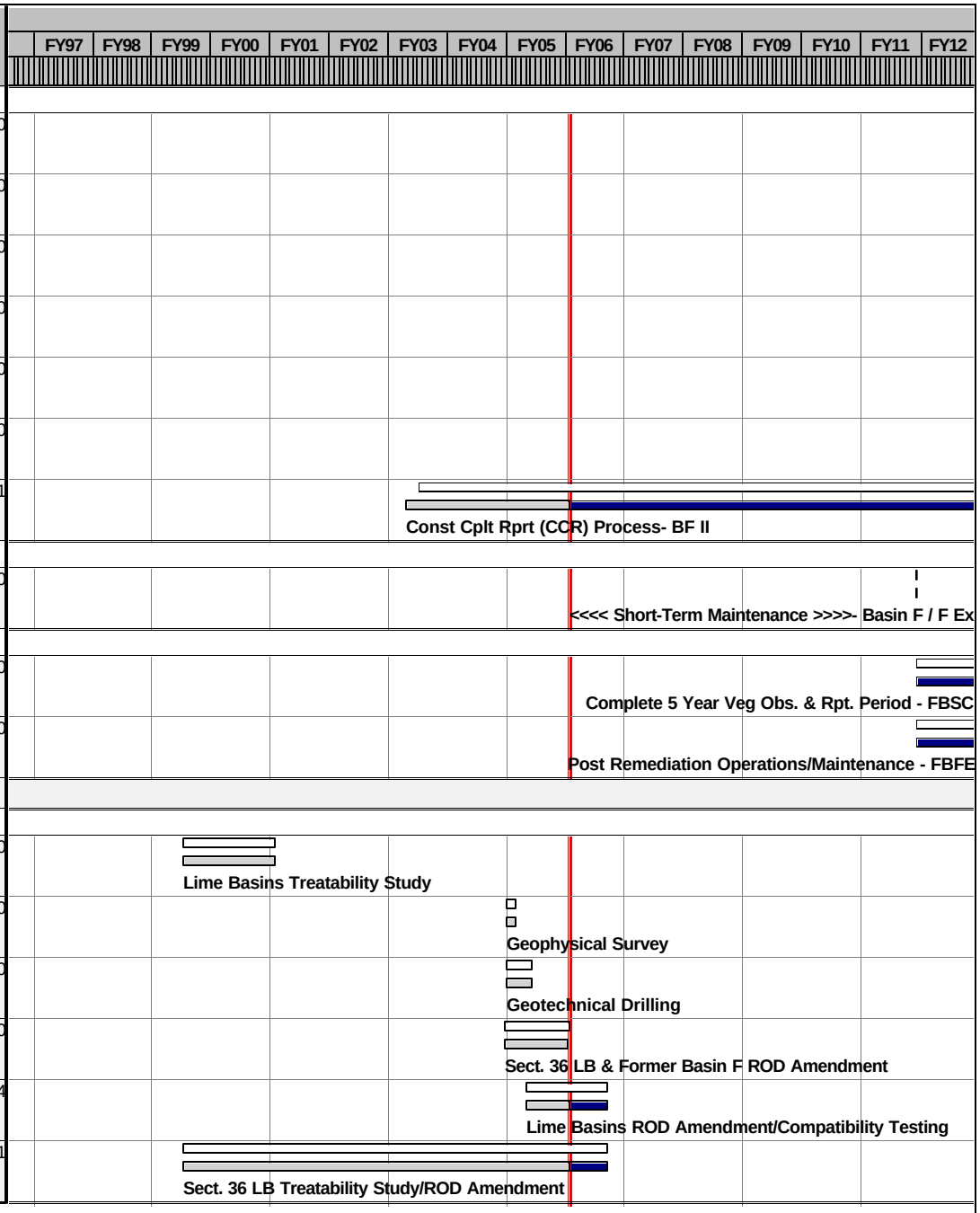

Activity ID	Current Control Start	Current Control Finish	Rem Dur	Forecast Start	Forecast Finish	% Comp
Remedial Design						
LB2-120000	08OCT01*	03JUL02	0	08OCT01A	02JUL02A	100
LB2-122000		16MAY02	0		16MAY02A	100
LB2-125000	16MAY02	17JUN02	0*	16MAY02A	17JUN02A	100
LB2-125100	05JUN02	06JAN03	0*	07JUN02A	06JAN03A	100
LB2-130000	07JAN03	25MAR03	0*	07JAN03A	26MAR03A	100
LB2-140000	26MAR03	24APR03	0*	27MAR03A	28APR03A	100
LB2-140500	06JUN03	16SEP03	0*	06JUN03A	16SEP03A	100
LB2-150000	02SEP03	30OCT03	0*	02SEP03A	04NOV03A	100
LB2-160000	31OCT03	01DEC03	0*	31OCT03A	01DEC03A	100
LB2-170500	03DEC03	16JUN04	0*	03DEC03A	16JUN04A	100
LB2-INF1	08OCT01	16JUN04	0*	08OCT01A	16JUN04A	100
LB2L-INF	14MAR05	14SEP05	67*	14MAR05A	09JAN06	77
LB2-220000	08AUG05*	16DEC05	32*	08AUG05A	15DEC05	65
LB2-222000		01NOV05	0		01NOV05	0
LB2-225000	01NOV05	02DEC05	30*	01NOV05	02DEC05	0
LB2-230000	05DEC05	03MAY06	105*	02DEC05	02MAY06	0
LB2-240000	04MAY06	03JUN06	30*	03MAY06	02JUN06	0
LB2-250000	05JUN06	29AUG06	61*	05JUN06	29AUG06	0

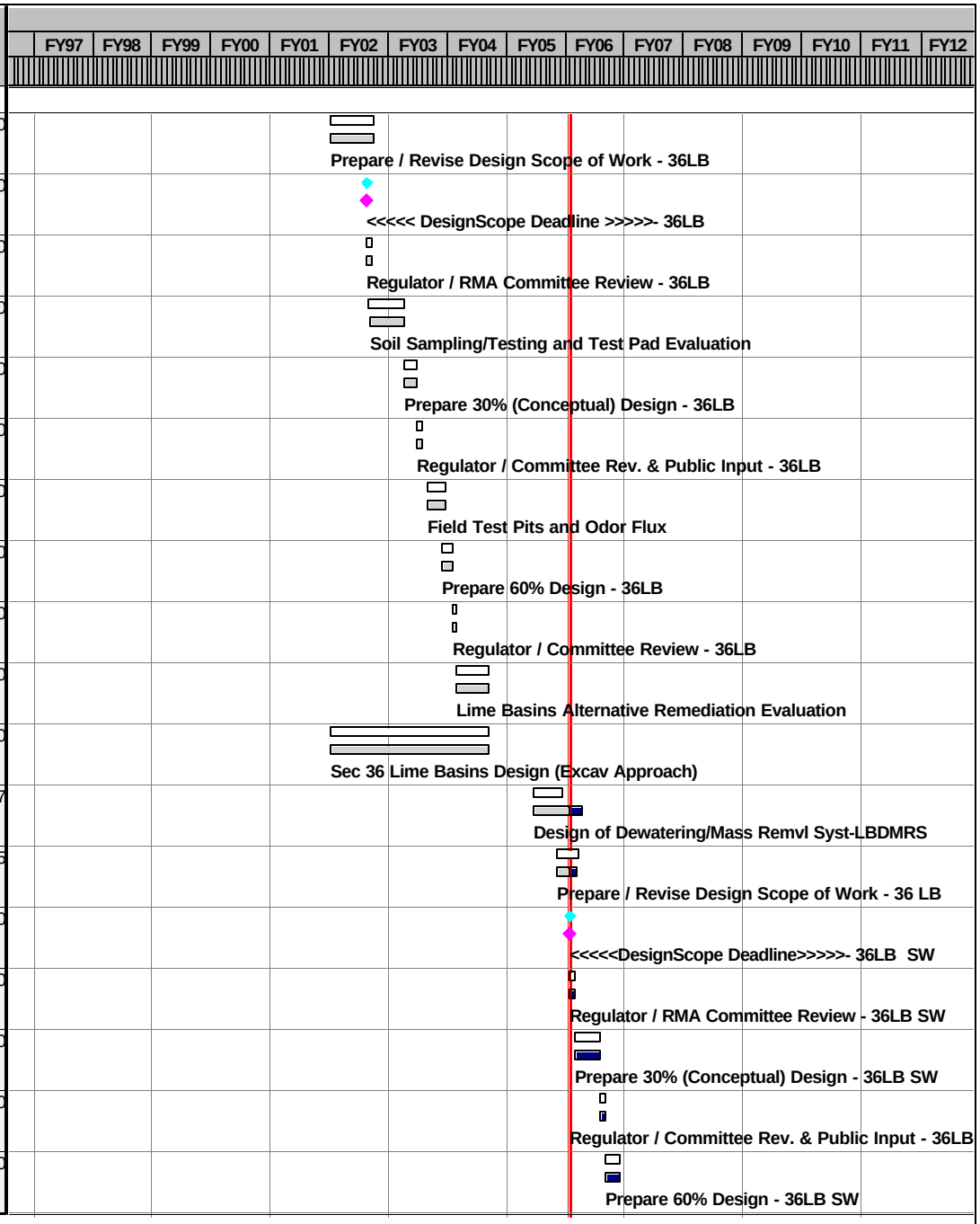

Activity ID	Current Control Start	Current Control Finish	Rem Dur	Forecast Start	Forecast Finish	% Comp
Remedial Design						
LB2-260000	30AUG06	29SEP06	30*	30AUG06	29SEP06	0
LB2-270000	21SEP06	15DEC06	60*	21SEP06	15DEC06	0
LB2-175010		15DEC06	0		15DEC06	0
LB2-280000	16DEC06	16JAN07	30*	16DEC06	16JAN07	0
LB2-290000	28DEC06	14MAR07	54*	28DEC06	14MAR07	0
LB2-INF2	08AUG05	14MAR07	347*	08AUG05A	14MAR07	15
LB2-27CVR1	27SEP05*	02MAR06	85*	27SEP05A	02MAR06	22
LB2-28CVR2	03MAR06	03APR06	22	03MAR06	03APR06	0
LB2-29CVR3	04APR06	01AUG06	84*	04APR06	01AUG06	0
LB2-INF3	27SEP05	01AUG06	191*	27SEP05A	01AUG06	11
LB2-INF	08OCT01	14MAR07	347*	08OCT01A	14MAR07	75
Procurement						
LB3-160000			0	01SEP05A	26SEP05A	100
LB3-109100	17JAN07*	13FEB07	20	17JAN07	13FEB07	0
LB3-110100	13FEB07	12JUN07	119*	13FEB07	12JUN07	0
LB3-209100	11JAN10	10FEB10	23	11JAN10	10FEB10	0
LB3-310100	11FEB10	05MAY10	60	11FEB10	05MAY10	0
Remediation Activities						
LB4-125010	13JUN07		0	13JUN07		0

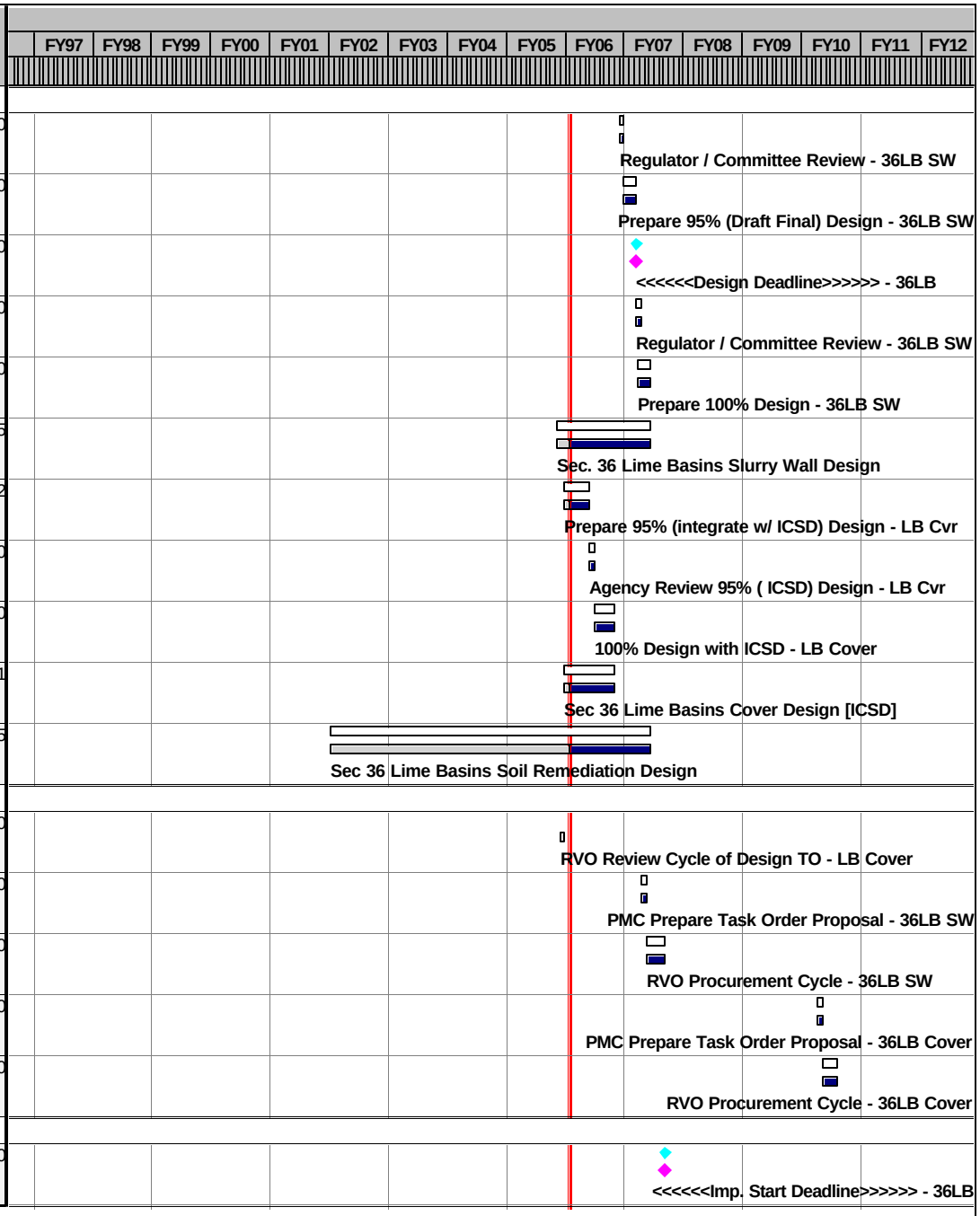

Activity ID	Current Control Start	Current Control Finish	Rem Dur	Forecast Start	Forecast Finish	% Comp
Remediation Activities						
LB4-220000	13JUN07	06NOV07	103	13JUN07	06NOV07	0
LB4-244000	07NOV07	15MAY08	132	07NOV07	15MAY08	0
LB4-260000	16MAY08	27JUN08	30	16MAY08	27JUN08	0
LB4-INF1	13JUN07	27JUN08	265*	13JUN07	27JUN08	0
LB4-311000	16MAY08*	14JUL08	40*	16MAY08	14JUL08	0
LB4-312000	16MAY08	14JUL08	40*	16MAY08	14JUL08	0
LB4-350000	15JUL08	09SEP08	40	15JUL08*	09SEP08	0
LB4-500000	01OCT08*	31MAR09	126*	01OCT08*	31MAR09	0
LB4-320000	06MAY10*	08JUL10	44*	06MAY10	08JUL10	0
LB4-330000	09JUL10	05AUG10	20*	09JUL10	05AUG10	0
LB4-340000	06AUG10	10SEP10	25*	06AUG10	10SEP10	0
LB4-355000	13SEP10	24SEP10	10*	13SEP10	24SEP10	0
LB4-365000	22MAR11	04APR11	10*	22MAR11	04APR11	0
LB4-366000	01JUN11*	31AUG11	65*	01JUN11	31AUG11	0
LB4-360000	11AUG11	31AUG11	15*	11AUG11	31AUG11	0
LB4-367000		31AUG11	0		31AUG11	0
LB4-380000	06MAY10	31AUG11	335*	06MAY10	31AUG11	0
LB4-INF2	16MAY08	31AUG11	834*	16MAY08	31AUG11	0

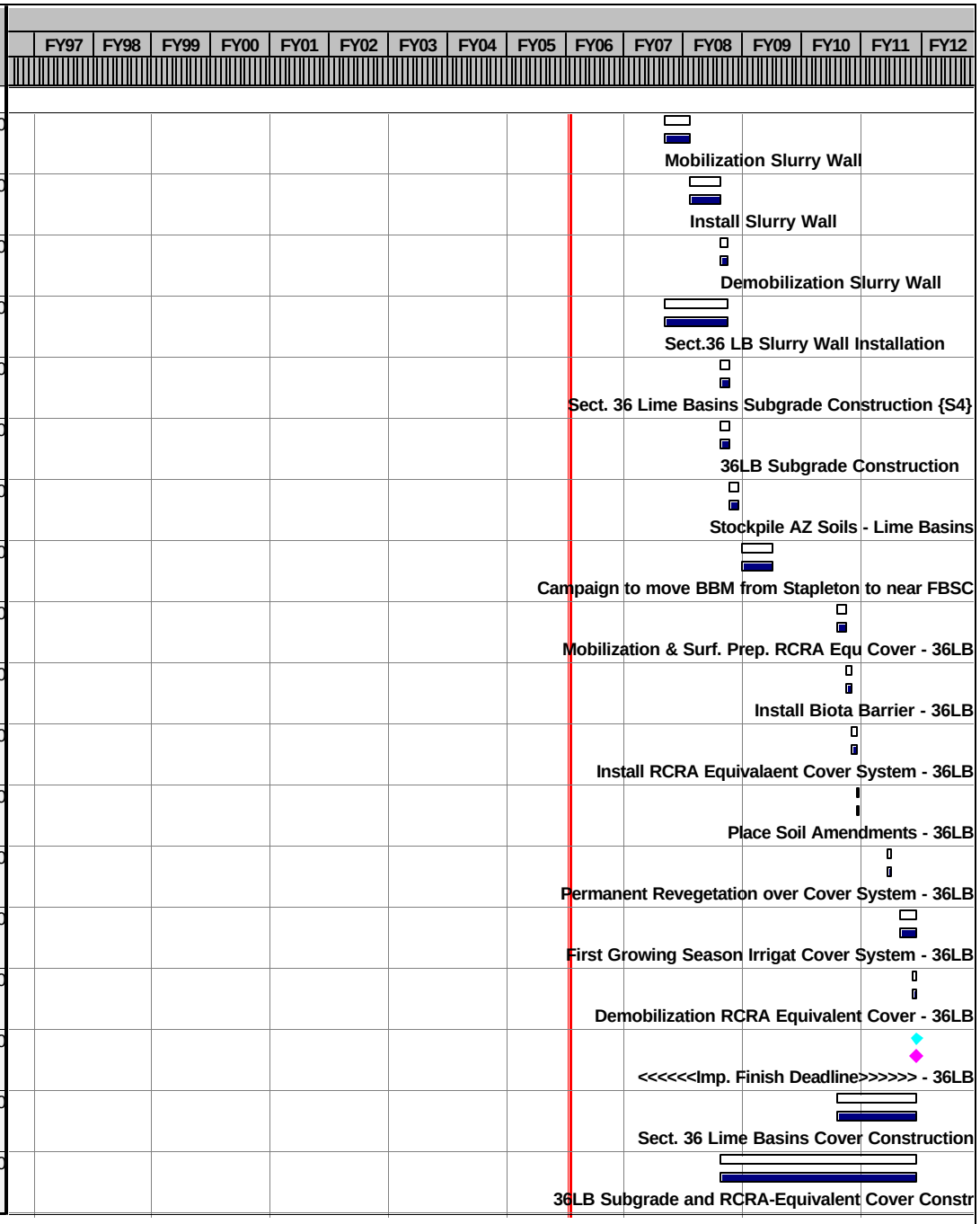

Activity ID	Current Control Start	Current Control Finish	Rem Dur	Forecast Start	Forecast Finish	% Comp
Remediation Activities						
LB4-400000	13JUN07	31AUG11	1,069*	13JUN07	31AUG11	0
LB4-INF	13JUN07	31AUG11	1,069*	13JUN07	31AUG11	0
Construction Completion Report						
LB6-730400	05MAR06	03MAY06	60	11JUL06	09SEP06	0
LB6-730410	04MAY06	03JUN06	30	10SEP06	09OCT06	0
LB6-730420	04JUN06	05JUL06	31	10OCT06	09NOV06	0
LB6-730430	06JUL06	05AUG06	31	10NOV06	12DEC06	0
LB6-730440		05AUG06	0		12DEC06	0
LB6-INF3	05MAR06	05AUG06	152*	11JUL06	12DEC06	0
LB6-180000	28JUN08	27AUG08	60	28JUN08	27AUG08	0
LB6-180010	28AUG08	27SEP08	30	28AUG08	27SEP08	0
LB6-180020	28SEP08	27OCT08	30	28SEP08	27OCT08	0
LB6-180030	28OCT08	26NOV08	30	28OCT08	26NOV08	0
LB6-INF1	14NOV07	26NOV08	150*	28JUN08	26NOV08	0
LB6-190000	01SEP11	31OCT11	60	01SEP11	31OCT11	0
LB6-190010	01NOV11	02DEC11	30	01NOV11	02DEC11	0
LB6-190020	03DEC11	05JAN12	30	03DEC11	05JAN12	0
LB6-190030	06JAN12	04FEB12	30	06JAN12	04FEB12	0
LB6-INF2	01SEP11	04FEB12	150*	01SEP11	04FEB12	0

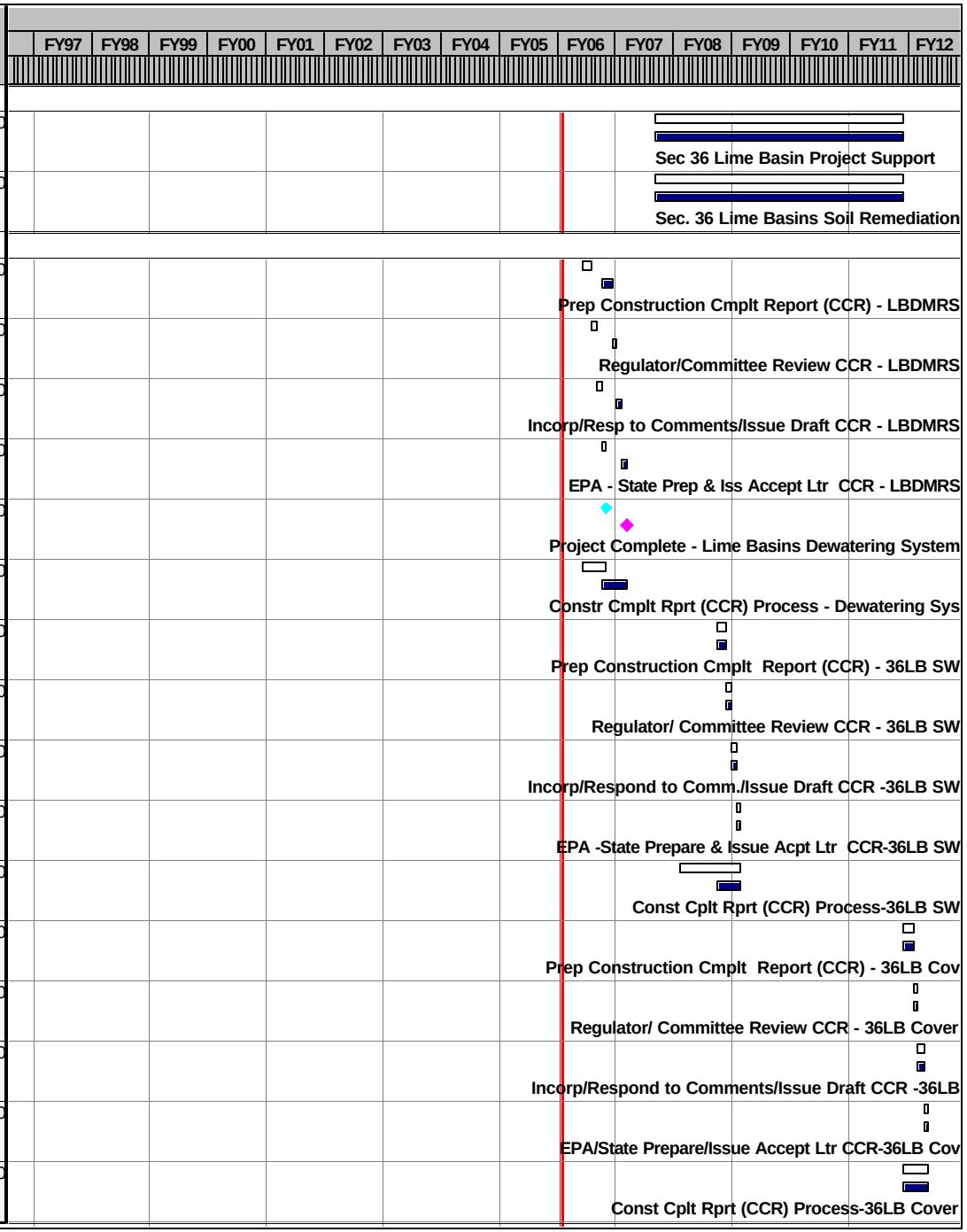

Activity ID	Current Control Start	Current Control Finish	Rem Dur	Forecast Start	Forecast Finish	% Comp
Construction Completion Report						
LB6-610000	04JAN16*	03MAR16	60	04JAN16*	03MAR16	0
LB6-610010	04MAR16	02APR16	30	04MAR16	02APR16	0
LB6-610020	03APR16	02MAY16	30	03APR16	02MAY16	0
LB6-610030	03MAY16	04JUN16	32	03MAY16	04JUN16	0
LB6-610040		04JUN16	0		04JUN16	0
LB6-INF4	04JAN16	04JUN16	152*	04JAN16	04JUN16	0
LB6-INF	05MAR06	04JUN16	3,537*	11JUL06	04JUN16	0
Short-Term Monitoring/Maintenance/Operations						
LB7-100000	14NOV07	31AUG11	0*	01SEP11	31AUG11	0
Post Remediation Maintenance/Operations						
LB8-600000	01SEP11	31DEC15	1,097*	01SEP11	31DEC15	0
LB8-100000	01SEP11	28SEP35	6,151	01SEP11	28SEP35	0
Site-Wide Programs						
+ RCRA Cap Equivalency						
	03JUN96A	04SEP01	0	03JUN96A	04SEP01A	100
+ Borrow Areas Design; Prep & Closure						
	28AUG97A	06APR11	1,376	28AUG97A	06APR11	71
+ Site-Wide Biota Monitoring - BAS						
	11JUN96A	31AUG11	1,479*	11JUN96A	31AUG11	17
+ Site-Wide Air Monitoring - APA						
	11JUN96A	31AUG11	1,479*	11JUN96A	31AUG11	51

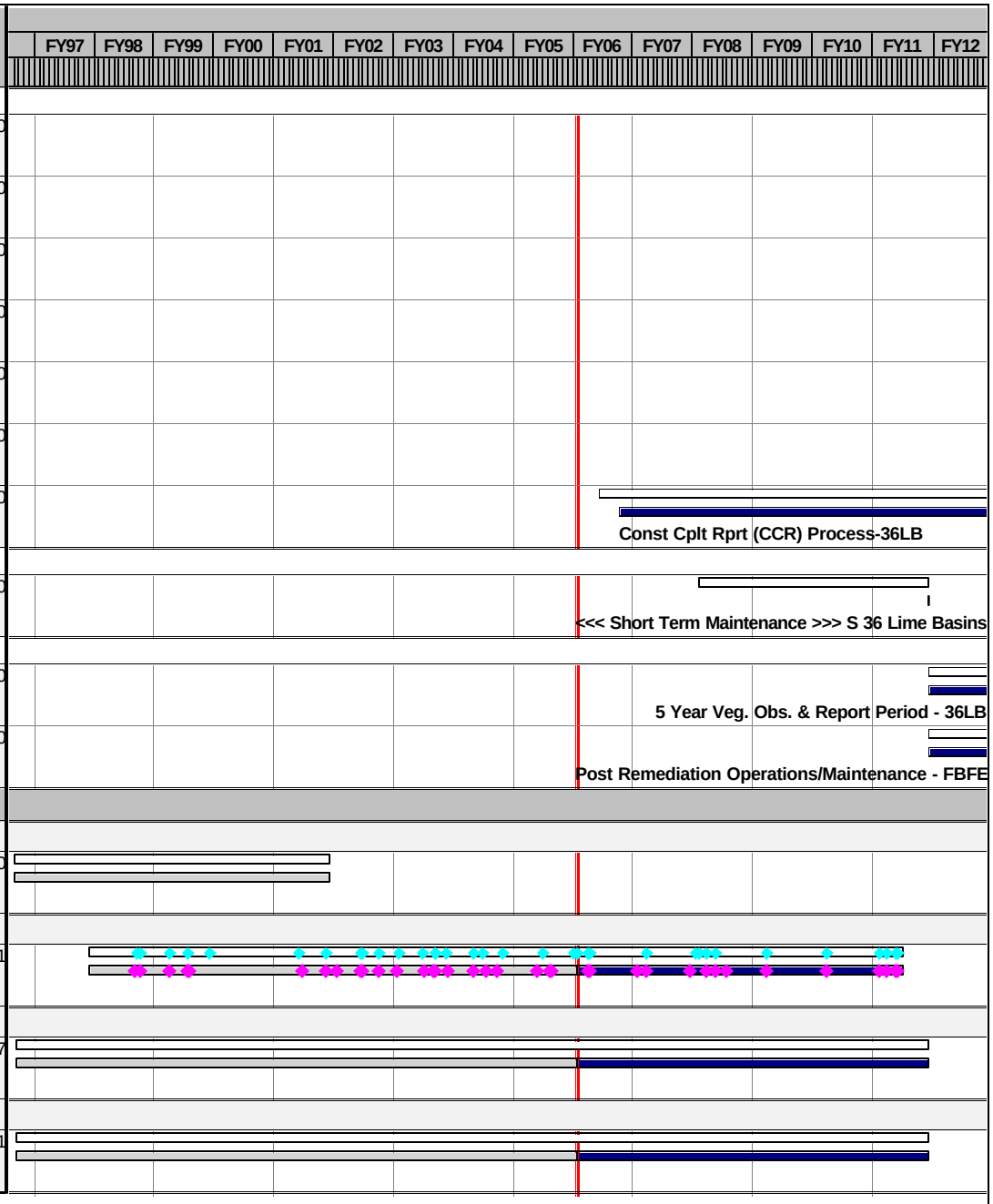

Activity ID	Current Control Start	Current Control Finish	Rem Dur	Forecast Start	Forecast Finish	% Comp
+ Site-Wide Plume Management						
	11JUN96A	31AUG11	1,479*	11JUN96A	31AUG11	39
+ Confined Flow System Well Monitoring						
	11JUN96A	31AUG11	1,479*	11JUN96A	31AUG11	17
+ Medical Monitoring Program						
	06DEC95A	31AUG11	1,479	06DEC95A	31AUG11	63
+ Site-Wide Traffic Management						
	28AUG97A	28SEP12	1,753	28AUG97A	28SEP12	56
+ Geophysical Investigation						
	23MAR98	04MAR99	0	23MAR98A	01FEB99A	100
+ Site Wide Revegetation & Irrigation						
	26SEP97	28SEP12	1,753	29OCT98A	28SEP12	49
+ Lower Derby Lake Shoreline Expansion						
	15APR99	06OCT99	0	15APR99A	15DEC99A	100
+ UXO Emergency Response						
	04JAN99	30DEC10	994	01JAN99A	30SEP09	64
+ Site Wide Well Abandonment						
			0*	23JAN02A	29JUL05A	100
+ Drummed Waste Planning						
	01DEC98	16AUG99	0	01DEC98A	28APR00A	100
Water Treatment / Monitoring						
+ Bedrock Ridge GW Plume Extr System						
	03MAR00	28SEP35	7,630	03MAR00A	28SEP35	16
+ So Adams Co. Water Supply/Henderson Distribution						
	10JUN96A	01OCT04	0	10JUN96A	28APR00A	100

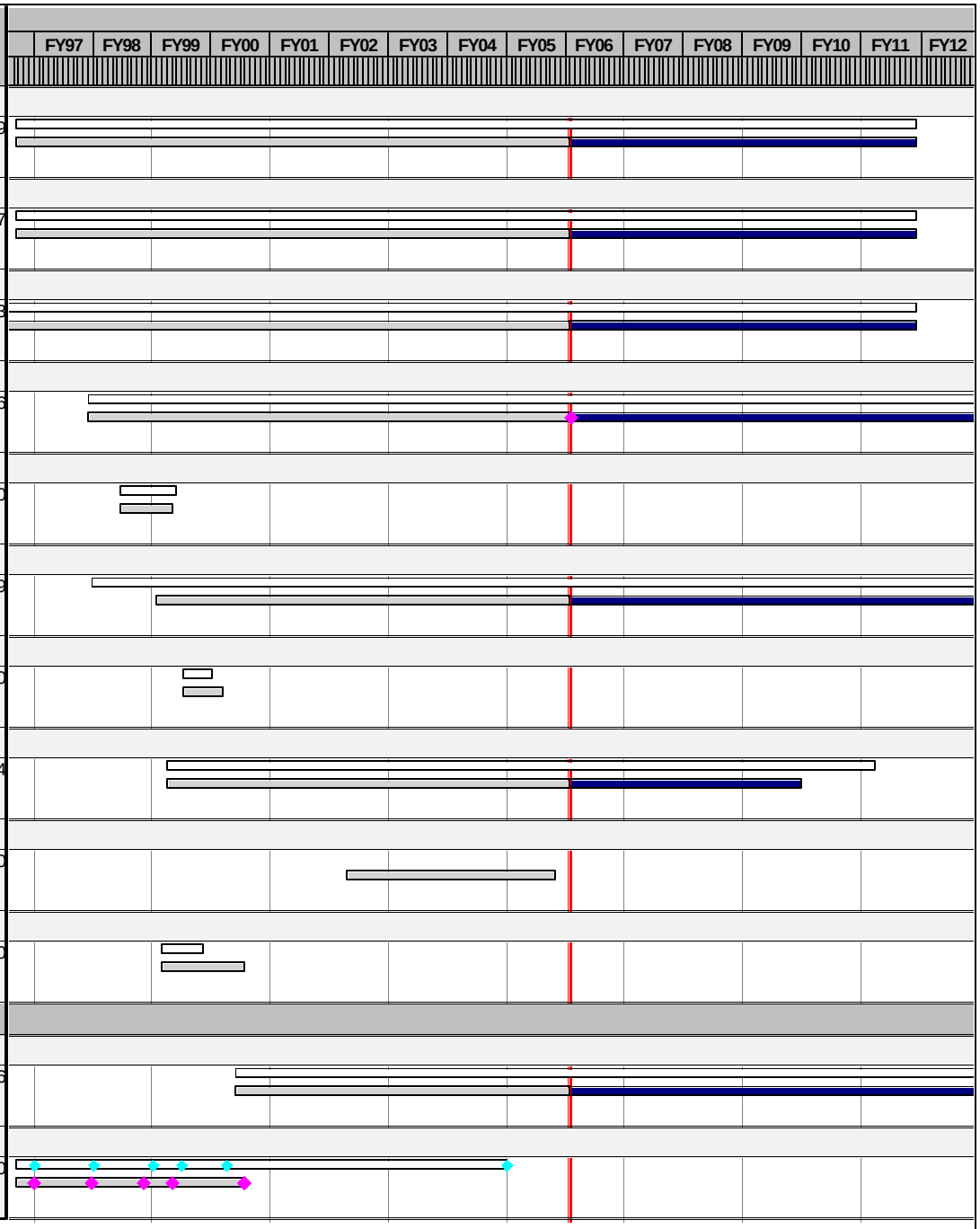

Activity ID	Current Control Start	Current Control Finish	Rem Dur	Forecast Start	Forecast Finish	% Comp
+ On-Post Water Supply						
	03JUN96A	31AUG11	153	03JUN96A	31AUG11	86
+ Confined Flow System Well Closure						
	02SEP97A	04MAR00	0	02SEP97A	27SEP00A	100
+ Irondale Containment System						
	11JUN96A	04APR11	1,374*	11JUN96A	04APR11	17
+ Basin A Neck System						
	11JUN96A	28SEP35	7,630	11JUN96A	28SEP35	24
+ CERCLA Wastewater Treatment Facility						
	11JUN96A	30JUN10	1,183*	11JUN96A	30JUN10	17
+ Northwest Boundary Containment Sys						
	11JUN96A	28SEP35	7,630	11JUN96A	28SEP35	24
+ North Boundary Containment System						
	11JUN96A	28SEP35	7,630	11JUN96A	28SEP35	24
+ South Lakes Plume Management						
	11JUN96A	31AUG11	1,479	11JUN96A	31AUG11	57
Remediation Venture Office						
+ Program Management						
	10JUN96A	30SEP11	1,500	11JUN96A	30SEP11	62
+ RVO Remedy Support and Operations						
	10JUN96A	30SEP11	1,500	11JUN96A	30SEP11	64
+ Remedy Execution						
	03JUN96A	30SEP11	1,500	11JUN96A	30SEP11	63
+ Mitigation/Restoration						
	10JUN96A	30SEP11	1,500	11JUN96A	30SEP11	61

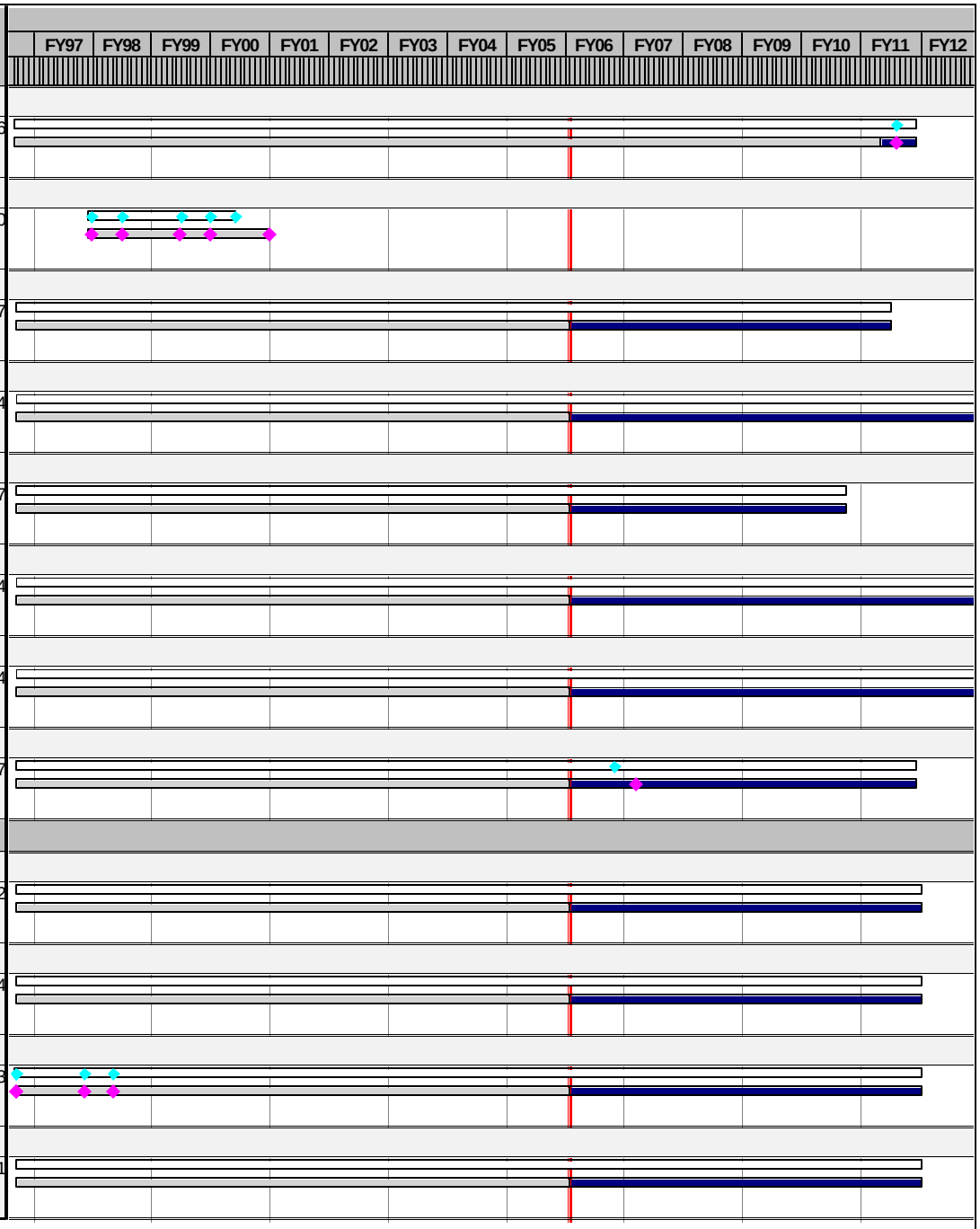

Activity ID	Current Control Start	Current Control Finish	Rem Dur	Forecast Start	Forecast Finish	% Comp
+ Program Controls						
	03JUN96A	30SEP11	1,500	11JUN96A	30SEP11	63
Program Management						
Completion of Remedial Action						
Remediation Activities						
CR4-980000		31AUG11	0		31AUG11	0
CR4-980001		31MAY16	0		31MAY16	0
Trust Fund						
ROD						
TF0-100000	03JUN96A	18AUG96A	0	11JUN96A	18AUG96A	100
TF0-200000	19AUG96A	26DEC08	800	19AUG96A	26DEC08	75
RMA Off-Post Operable Unit						
Off-Post Remedy - (Reference Only)						
+ Off-Post Surficial Soil						
	04MAR96A	26AUG97A	0	04MAR96A	26AUG97A	100
+ Off-Post Water Treatment Plant						
	11JUN96A	28SEP35	7,630	11JUN96A	28SEP35	24
+ Off-Post Well Closure						
	03JUN96A	19MAY99	0	03JUN96A	30SEP99A	100
5Yr. Reviews / RMA Closeout Reporting						
Closeout Reporting						
5 Year Review - Report Preparation						
Report Preparation						
Y5S-100000	01NOV99*	31JAN01	0	01NOV99A	31JAN01A	100
Y5S1200160	04OCT04*	31JAN06	242*	04OCT04A	05JUL06	0



Activity ID	Current Control Start	Current Control Finish	Rem Dur	Forecast Start	Forecast Finish	% Comp
+ Preliminary Closeout Report (PCOR)						
	03DEC11	04JUN12	180	03DEC11	04JUN12	0
+ Final Closeout Report (FCOR)						
	29SEP35	12MAY36	225	29SEP35	12MAY36	0
+ RMA Site Deletion Process-NOID & NOD						
	13MAY36	24JUN37	405	13MAY36	24JUN37	0

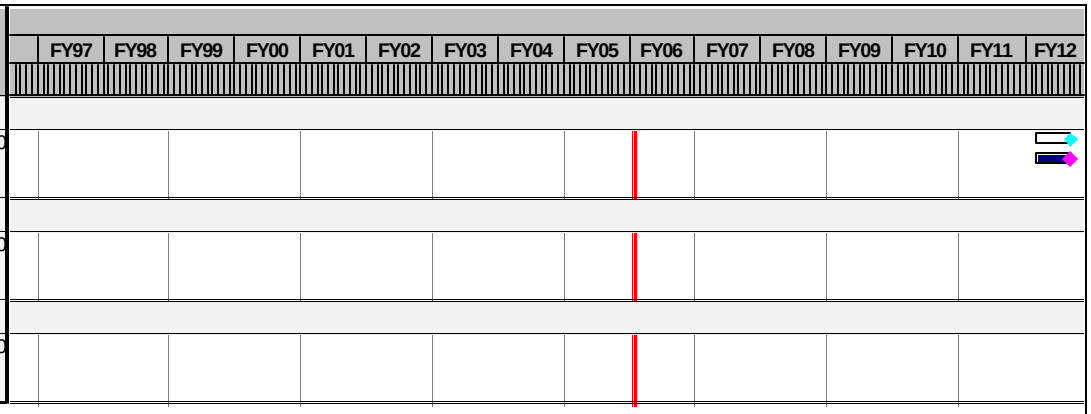

Disposal Facilities - Basin A / Landfills

ACTIVITY ID #	PERCENT COMPLETE	ACTIVITY DESCRIPTION	EARLY START	EARLY FINISH
Construct Hazardous Waste Landfill				
LF2-120000	100	Prepare / Revise 10% Design Scope of Work - LF	11MAR96A	21JUL96A
LF2-130000	100	Prepare 30% Design - LF	22JUL96A	31MAR97A
LF2-135000	100	<<<<<RCRA Design Deadline Date>>>>>>		31MAR97A
LF2-140000	100	Regulator / Committee Review - LF	01APR97A	01MAY97A
LF2-150000	100	Prepare 60% Design - LF	03MAR97A	09JUN97A
LF2-160000	100	Regulator / Committee Rev. & Public Input - LF	09JUL97A	14AUG97A
LF2-170000	100	Prepare 90% Design - LF	09JUN97A	10SEP97A
LF2-180000	100	Regulator / Committee Review - LF	11SEP97A	27OCT97A
LF2-190000	100	Prepare 100% Design - LF	28OCT97A	13FEB98A
LF2-100900	100	HWLF Operational Plans	23MAR98A	30APR99A
LF2-DES002	94	Redesign of the HWL Final Cap	08JUL02A	19JAN06
LF2-100000	82	HWL Ramp Closure DCN	18MAR05A	19DEC05
LF2-900000	45	HWL Closure/Post-Closure Plan	20JUN05A	10APR06
LF2-INF	96	Hazardous Waste Landfill Design	11MAR96A	10APR06
LF3-620000	100	Procurement Cycle - LF (Remediation Phase)	16OCT97A	13NOV97A
LF3-620100	100	Procurement Cycle - LF (Construction Phase)	03NOV97A	19JAN98A
LF3-714500	0	PMC Prepare T.O. Proposal - HWL Cap Construction	31OCT05	13DEC05
LF3-714600	0	RVO Procurement Cycle - HWL Cap Construction	14DEC05	23AUG06
LF4-630000	100	Mobilization - LF	14NOV97A	16JAN98A
LF4-640000	100	Excavate Biota Soil - LF	06FEB98A	09APR98A
LF5-665000	100	Phase I Cell Construction - LF	26FEB98A	14JAN99A
LF5-179000	100	BOR12 Support to Hazardous Waste Landfill	26FEB98A	14JAN99A
LF5-666000	100	Landfill Water Treat System - Construction	15JUN98A	01MAR99A
LF5-130000	100	BOR5 Support to Haz Waste Landfill -Cell I Liner	17AUG98A	14DEC98A
LF5-680000	100	*** RCRA LANDFILL AVAILABLE *** - LF	30APR99A	
LF5-670000	100	Phase II Cell Construction - LF	01JUL99A	04JAN01A
LF5-140000	100	BOR5 Support to Haz Waste Landfill Cell II Liner	07MAR00A	14SEP00A
LF5-INF1	100	Haz Waste Landfill Cell II Liner Construction	26FEB98A	04JAN01A
LF5-690000	100	Operation LF	30APR99A	30APR04A
LF5-155010	100	BOR10 Support to HWL Ops Odor Control/GF	21MAY01A	31DEC01A
LF5-155000	100	BOR7A Support to HWL Ops Odor Control/GF	02JAN02A	30APR04A
LF5-155020	100	BOR3 Support to HWL Ops Odor Control/GF	29MAY02A	30APR04A
LF5-700000	100	*** RCRA LANDFILL CLOSED *** - HWL		30APR04A
LF5-600001	0	HWL Ramp Removal	11MAY06	11JUL06
LF5-690010	68	HWL Interim Operations	03MAY04A	11JUL06
LF5-140010	75	BOR3 Support to HWL Intermediate Cover - LFLF	07JUL03A	15AUG06
LF5-715013	80	Settlement Monitoring - LFLF	22DEC03A	01DEC06
LF5-INF2	86	HWL Operations/Interim Ops/Int Cover/Closure	30APR99A	01DEC06
LF5-715015	0	Mobilization - Cap Construction - HWL	24AUG06	05OCT06
LF5-716000	0	Construct Geotextiles/Geosynthetics - HWL	06OCT06	10AUG07
LF5-715011	0	Construct Clean Soils and Biota Barrier - HWL	06OCT06	20SEP07
LF5-715090	0	Final Drainage & Surface Water Controls - HWL	21SEP07	15NOV07
LF5-150000	0	BOR5 Support to HWL Cap/Cover - LFLF	06OCT06	15NOV07
LF5-720000	0	Demobilization Cap Construction - HWL	16NOV07	03JAN08
LF5-186010	0	Develop/Submit CR - HWL Cap	04JAN08	23MAY08
LF5-660000	0	Permanent Revegetation Over Cap - HWL	21MAR08	01MAY08
LF5-INF3	0	HWL Final Cover Construction	24AUG06	01MAY08
LF5-725000	68	HWL Operational Groundwater Monitoring	10AUG00A	29APR08
LF5-740000	75	Project Support - HWL	26FEB98A	01MAY08
LF5-INF	75	HWL Construction/Operations/Cover	26FEB98A	01MAY08
LF6-730100	100	Prep Constr. Cmplt Report (CCR) - Cell II Constr	28NOV00A	29JAN01A
LF6-730102	100	Regulator/Committee Review CCR - Cell II Constr	29JAN01A	27FEB01A
LF6-730104	100	Incorp/Resp. to Comments/Issue Draft CCR - C II	24FEB01A	22MAR01A

ACTIVITY ID #	PERCENT COMPLETE	ACTIVITY DESCRIPTION	EARLY START	EARLY FINISH
Construct Hazardous Waste Landfill				
LF6-730106	100	EPA-State Prepare & Issue Accept Ltr CCR - C II	26MAR01A	01MAY01A
LF6-730108	100	Project Complete - Cell II Construction		24APR01A
LF6-INF1	100	Constr Cmplt Rprt (CCR) Process-HWL Cell II	28NOV00A	24APR01A
LF6-730200	100	Prep Construction Cmplt Report (CCR) - HWL Ops	07JUN04A	06AUG04A
LF6-730201	100	Regulator/Committee Review CCR - HWL Ops	07AUG04A	10NOV04A
LF6-730210	0	Incorp/Resp to Comments/Issue Draft CCR -HWL Ops	06SEP06	07OCT06
LF6-730220	0	EPA - State Prep & Iss Accept Ltr CCR - HWL Ops	08OCT06	06NOV06
LF6-730230	0	Project Complete - Hazardous Waste Landfill Ops		06NOV06
LF6-INF2	58	Constr Cmplt Rprt (CCR) Process - HWL Ops	07JUN04A	06NOV06
LF6-730000	0	Prep Construction Cmplt Report (CCR) - HWL Cap	01MAY08	02JUL08
LF6-730001	0	Regulator/Committee Review CCR - HWL Cap	03JUL08	02AUG08
LF6-730010	0	Incorp/Resp to Comments/Issue Draft CCR -HWL Cap	03AUG08	02SEP08
LF6-730020	0	EPA - State Prep & Iss Accept Ltr CCR - HWL Cap	03SEP08	02OCT08
LF6-730030	0	Project Complete - Hazardous Waste Landfill Cap		02OCT08
LF6-INF3	0	Constr Cmplt Rprt (CCR) Process - HWL Cap	01MAY08	02OCT08
LF6-INF	63	Constr Cmplt Rprt (CCR) Process-HWL Cell II	28NOV00A	02OCT08
LF7-980000	0	<<<< Short-Term Maintenance >>>> - LF	16NOV07	31AUG11
LF8-100000	0	Post Remediation Operations/Maintenance - LF	01SEP11	28SEP35
Operational Construction of Enhanced Haz Wst LF				
LE1-DES030	100	ELF Geotechnical Investigation	13APR99A	06JUL00A
LE1-DES040	100	ELF Liner Compatibility Study	02FEB00A	12AUG03A
LE1-030940	100	ELF Pre-Operational Groundwater Mon.-Well Instal	23MAY00A	06AUG02A
LE1-040960	100	ELF Operations Manual	01AUG00A	02DEC02A
LE1-INF	100	Enhanced Landfill Pre-Design	13APR99A	12AUG03A
LE2-100000	100	Prepare\Revise Design SOW- ELF	17NOV00A	04APR01A
LE2-101500	100	Submit Draft Design Scope of Work -ELF		30JAN01A
LE2-101600	100	Reg./RMA Committee Review (Design SOW)	31JAN01A	02MAR01A
LE2-130000	100	Prepare 30% Design - ELF	10JAN01A	15MAY01A
LE2-195000	100	ELF Test Pad Program	26FEB01A	29APR02A
LE2-132500	100	<<<<<<Submit 30% - Design Deadline >>>>>>>>		15MAY01A
LE2-140000	100	Regulator/CommitteeReview/Pub. Input-LE30%Design	16MAY01A	15JUN01A
LE2-150000	100	Prepare 60% Design - ELF	18MAY01A	25OCT01A
LE2-160000	100	Regulator / Committee Review - 60% Design (ELF)	26OCT01A	28DEC01A
LE2-170000	100	Prepare 95% (Draft Final) Design - ELF	26OCT01A	28MAR02A
LE2-175000	100	<<<<<Design Deadline>>>>> - 95% ELF Design		28MAR02A
LE2-180000	100	Reg/Committee Rev & Public Input 95% ELF Design	29MAR02A	13MAY02A
LE2-190000	100	Prepare 100% ELF Design	29MAR02A	25JUL02A
LE2-DES030	100	LWTS Upgrade Design	06AUG01A	25JUL02A
LE2-DES031	100	Design of CCSCS	05DEC02A	07AUG03A
LE2-DES032	100	ELF Ion Exchange LWTS Addition Design	12AUG03A	24JUN04A
LE2-DES033	100	Borrow Area 5 - DIMP Chacterization for ELF	18SEP03A	06APR04A
LE2-725000	83	ELF Pre-operational Groudwater Sampling	13OCT03A	03APR06
LE2-DES002	0	Redesign of the ELF Final Cap	30NOV05	15DEC06
LE2-210000	0	ELF Closure/Postclosure Plan	16NOV07	26NOV08
LE2-200000	0	ELF Ramp/CCSCS Closure DCN	10APR08	24OCT08
LE2-INF	62	Enhanced Landfill Design	17NOV00A	24OCT08
LE3-658000	100	PMC Prepare TOP - Initial Sitework	18JUN03A	02JUL03A
LE3-658010	100	RVO Procurement Cycle - Initial Sitework	02JUL03A	22AUG03A
LE3-657010	100	PMC Prepare TOP - ELF Berms & Liner	05MAY03A	07JUL03A

ACTIVITY ID #	PERCENT COMPLETE	ACTIVITY DESCRIPTION	EARLY START	EARLY FINISH
Operational Construction of Enhanced Haz Wst LF				
LE3-657020	100	RVO Procurement Cycle - ELF Berms & Liner	08JUL03A	10OCT03A
LE3-109100	100	PMC Prepares TO Proposal - ELF OPs	04OCT04A	24NOV04A
LE3-110100	99	RVO Procurement Cycle - ELF OPs	24NOV04A	01NOV05
LE3-100010	0	PMC Prepare T.O. Proposal - ELF CAP Construction	07JUL09	28JUL09
LE3-100020	0	RVO Procurement Cycle - ELF CAP Construction	29JUL09	01SEP09
LE5-620000	100	ELF Initial Sitework FY03	22AUG03A	05NOV03A
LE5-630000	100	Mobilization - ELF Berms & Liner	17OCT03A	26NOV03A
LE5-650000	100	ELF Excavation & Berm Construction Part I	04DEC03A	06MAY04A
LE5-176000	100	BOR5 Support - ELF Berms & Liners	18MAR04A	27MAY05A
LE5-650001	100	ELF Cell Liner Construction (Part 1)	25MAY04A	30NOV04A
LE5-656000	100	ELF Intracell Berm Construction Part I	07OCT04A	12NOV04A
LE5-900010	100	Construct LWTS Addition - Ion Exchange	24JAN05A	26AUG05A
LE5-660010	100	ELF CCSCS Construction	01DEC04A	11AUG05A
LE5-656010	100	ELF Infrastructure/Misc Facilities Construction	25OCT04A	26SEP05A
LE5-650002	100	ELF Excavation & Berm Construction Part II	03FEB05A	29SEP05A
LE5-656001	95	ELF Cell Liner Construction (Part 2)	16MAR05A	10NOV05
LE5-186010	100	Develop/Submit CR-ELF/CCSCS	01DEC04A	19OCT05A
LE5-656002	100	ELF Intracell Berm Construction Part 2	05JUL05A	28JUL05A
LE5-660020	0	ELF Construction Interim Revegetation	01NOV05	30NOV05
LE5-710000	48	Demobilization - ELF Berms & Liner	24OCT05A	05DEC05
LE5-186020	7	Regulatory Agencies Approval to Place Waste	20OCT05A	06APR06
LE5-670000	0	***RCRA ENHANCED LF AVAILABLE***	06APR06	
LE5-INF2	84	ELF Berms & Liner Construction	22AUG03A	06APR06
LE5-680000	0	Operation w/Vapor Controls - ELF OPS	02NOV05	06APR09
LE5-707010	0	BOR5 Support to ELF Ops Vapor Controls - EHWL	02NOV05	06APR09
LE5-O&M1	0	ELF Operational Groundwater Monitoring	06APR06	06APR09
LE5-500000	0	Campaign to move BBM from Stapleton to near ELF	01OCT08	31MAR09
LE5-690000	0	***RCRA ENHANCED LF CLOSED*** - LE		06APR09
LE5-705000	0	Constr Intermed Cover/Erosion Protection - EHWL	07APR09	10SEP09
LE5-711000	0	Monitor Settlement of ELF Material - OPS	12MAR09	01SEP09
LE5-176010	0	BOR5 Support to ELF Intermediate Cover - EHWL	07APR09	10SEP09
LE5-INF3	0	ELF Operations/Intermediate Cover/Closure	02NOV05	10SEP09
LE5-632000	0	Mobilization ELF CAP Construction	02SEP09	16OCT09
LE5-718000	0	Construct Geotextiles/Geosynthetics - ELF	19OCT09	10AUG10
LE5-719000	0	Construct Clean Soils and Biota Barrier - ELF	19OCT09	22SEP10
LE5-186030	0	Develop/Submit CR - ELF Cap	31MAR10	01APR11
LE5-720000	0	Final Drainage and Surface Water Controls - ELF	23SEP10	10NOV10
LE5-206000	0	BOR5 Support to ELF Cap/Cover - EHWL	19OCT09	10NOV10
LE5-709000	0	Permanent Revegetation Over Soil Cover/Cap	22MAR11	02MAY11
LE5-710020	0	Demobilization - ELF Cap Construction	03MAY11	14JUN11
LE5-INF4	0	ELF Final Cover Construction	02SEP09	14JUN11
LE5-730000	28	Proj Support-ELF Construction/Operations/Cover	22AUG03A	14JUN11
LE5-INF	28	ELF Construction/Operations/Cover	22AUG03A	14JUN11
LE6-730400	0	Prep Construction Cmplt Report (CCR) - Ion Ex	29OCT05	28OCT05
LE6-730410	0	Regulator/Committee Review CCR - Ion Ex	29OCT05	28OCT05
LE6-730420	0	Incorp/Resp to Comments/Issue Draft CCR - Ion Ex	29OCT05	28OCT05
LE6-730430	0	EPA - State Prep & Iss Accept Ltr CCR - Ion Ex	29OCT05	28OCT05
LE6-730440	0	Project Complete - Ion Exchange Addtion to LWTS		28OCT05
LE6-INF1	0	Constr Cmplt Rprt (CCR) Process - Ion Exchange	29OCT05	28OCT05
LE6-663002	0	Prep Constr Complt Rpt (CCR) - ELF/CCSCS	11NOV05	15JAN06
LE6-663003	0	Regulator/Committee Review CCR- ELF Constr/CCSCS	16JAN06	15FEB06
LE6-663004	0	Incor/Rsp to Cmnts/Iss Draft CCR-ELF/CCSCS	16FEB06	17MAR06

ACTIVITY ID #	PERCENT COMPLETE	ACTIVITY DESCRIPTION	EARLY START	EARLY FINISH
Operational Construction of Enhanced Haz Wst LF				
LE6-663006	0	EPA-State Prep& Iss Acpt Ltr CCR-ELF Const/CCSCS	18MAR06	17APR06
LE6-663016	0	Project Complete- Enhanced Hazardous Waste LF		17APR06
LE6-INF2	0	Constr Cmplt Rpt (CCR) Process- ELF Constr/CCSCS	11NOV05	17APR06
LE6-663020	0	Prep Constr Complt Rpt (CCR) - ELF Ops	07APR09	07JUN09
LE6-663030	0	Regulator/Committee Review CCR- ELF Ops	08JUN09	09JUL09
LE6-663040	0	Incor/Rsp to Cmnts/Iss Draft CCR-ELF Ops	10JUL09	08AUG09
LE6-663050	0	EPA-State Prep& Iss Acpt Ltr CCR-ELF Ops	09AUG09	08SEP09
LE6-663060	0	Project Complete- EHWL Ops		08SEP09
LE6-INF3	0	Constr Cmplt Rpt (CCR) Process- EHWL Ops	07APR09	08SEP09
LE6-300030	0	Prepare CCR - CAP Construction	03MAY11	05JUL11
LE6-300040	0	Reg./Committee Review CCR - CAP Construction	06JUL11	04AUG11
LE6-300050	0	Incorporate Comments & Resubmit CCR - CAP Constr	05AUG11	06SEP11
LE6-300060	0	EPA-State Prepare/Issue Accept CCR- ELF CAP	07SEP11	06OCT11
LE6-300070	0	Project Complete (EPA Accept. of CCR - ELF Cap)		06OCT11
LE6-INF4	0	Constr Cmplt Rpt (CCR) Process - ELF Cap	03MAY11	06OCT11
LE6-INF	0	Constr Cmplt Rpt (CCR) Process- EHWL Ops	11NOV05	06OCT11
LE7-980000	0	<<<< Short-Term Maintenance >>>> - LE	15JUN11	31AUG11
LE8-100000	0	Post Remediation Operations/Maintenance - LE	01SEP11	28SEP35
Basin A Consolidation and Remediation				
BA2-120000	100	Prepare / Revise Design Scope of Work - BASA	03JUN96A	19JAN97A
BA2-125000	100	Regulator / RMA Committee Review	18NOV96A	22DEC96A
BA2-130000	100	Prepare 30% (Conceptual) Design - BASA	19AUG96A	17NOV96A
BA2-140000	100	Regulator / Committee Rev. & Public Input- BASA	18NOV96A	22DEC96A
BA2-150000	100	Prepare 60% Design - BASA	18NOV96A	02MAY97A
BA2-160000	100	Regulator / Committee Review - BASA	05MAY97A	30MAY97A
BA2-170000	100	Prepare 95% (Draft Final) Design - BASA	05MAY97A	21JUL97A
BA2-175000	100	<<<<<<Design Deadline>>>>>>		21JUL97A
BA2-180000	100	Regulator/Committee Rev. & Public Comment- BASA	22JUL97A	08SEP97A
BA2-190000	100	Prepare 100% Design	09SEP97A	29SEP97A
BA2-INF1	100	Prepare / Revise Design Scope of Work - BASA	03JUN96A	29SEP97A
BA2-110095	100	Revise Basin A Subgrade DCN - Rev. 3	01APR04A	29APR04A
BA2-122000	71	Prepare 95% ICSD Design - Basin A DCN	13JAN05A	02MAR06
BA2-123000	0	Prepare 100% ICSD Design - Basin A DCN	03MAR06	01AUG06
BA2-110000	75	Basin A RCRA-Equivalent Cover Redesign	21JUL03A	01AUG06
BA2-INF	93	Basin A Design [ICSD]	03JUN96A	01AUG06
BA3-110000	100	RVO Procurement Cycle - Basin A	16OCT97A	13NOV97A
BA3-115000	100	PMC Prepare T.O. Proposal - Basin A Gradng (PhI)	30AUG04A	23SEP04A
BA3-111000	100	RVO Review T.O. Proposal - Basin A Grading (PhI)	24SEP04A	23NOV04A
BA3-225000	0	PMC Prepare T.O. Proposal - Basin A Stockpile AZ	18JUL06	14AUG06
BA3-222000	0	RVO Review T.O. Proposal - Stockpile AZ for BA	15AUG06	03OCT06
BA3-125000	0	PMC Prepare T.O. Proposal - Basin A N Sbgde {S4}	01MAY06	02JUN06
BA3-112000	0	RVO Review T.O. Proposal - Basin A Sbgde (Ph I)	05JUN06	28AUG06
BA3-120000	0	PMC Prepare T.O. Proposal - Basin A Cover	02AUG06	31AUG06
BA3-121000	0	RVO Review T.O. Proposal - Basin A Cover	01SEP06	19DEC06
BA3-131000	0	PMC Prepare TOP-Notch & Engr. Controls-BA & S36	19APR10	21MAY10
BA3-314000	0	RVO Proc. Cycle-Notch & Engr. Controls BA & S36	23MAY10	09JUL10
BA4-120000	100	Mobilization - Basin A Operations	14NOV97A	14OCT98A
BA4-125000	100	<<<<<<Imp. Start Deadline>>>>>>	14NOV97A	
BA4-131000	100	Visual Surface UXO Survey	09JAN98A	16APR98A

ACTIVITY ID #	PERCENT COMPLETE	ACTIVITY DESCRIPTION	EARLY START	EARLY FINISH
Basin A Consolidation and Remediation				
BA4-190000	100	*** BASIN A CONSOLIDATION AREA OPEN ***	19JAN98A	
BA4-291000	100	Consolidate Biota to Basin A From CAMU Area	19JAN98A	16APR98A
BA4-175000	100	BOR10 Support to Basin A Ops Gradefill	11MAY99A	31DEC99A
BA4-200000	100	--- BASIN A CONSOLIDATION OPS DURATION ----	19JAN98A	30JUN04A
BA4-292000	100	Basin A Operations	04MAY99A	30JUN04A
BA4-140000	100	BOR7A Support to Basin A Ops Gradefill	13JAN99A	30JUN04A
BA4-178000	100	BOR9A Support to Basin A Ops Gradefill	07MAY03A	30SEP03A
BA4-176000	100	BOR3 Support to Basin A Ops G/F - BACR	29MAY02A	31DEC03A
BA4-177000	100	BOR8 Support to Basin A Ops G/F - BACR	02FEB04A	30JUN04A
BA4-210000	100	*** BASIN A CONSOLIDATION AREA CLOSED ***		30JUN04A
BA4-210010	100	Interim Revegetation Borrow Area 3 (BA Support)	28OCT04A	29OCT04A
BA4-032002	100	Place Biota from Section 36 BOA (Phase I)	29NOV04A	04JAN05A
BA4-292030	100	Basin A Interim Operations - Non-Notch	01JUL04A	13MAY05A
BA4-292020	100	BOR 7B support for Basin A Interim Operations	01JUL04A	13MAY05A
BA4-INF1	100	Basin A Operations / Interim Revegetation	14NOV97A	13MAY05A
BA4-250000	100	Mobilization - Basin A South G/F (See S 36 BOA)	12APR05A	13MAY05A
BA4-032001	96	Subgrade South & North 1 ft. - BA (Phase I) {S2}	17MAY05A	04NOV05
BA4-032003	95	BA9A & 9C (Excv) Suppt to Basin A Subgrd Con PhI	08JUN05A	04NOV05
BA4-220500	91	Demobilization - Basin A Grading Phase I	27JUL05A	05DEC05
BA4-210100	0	Weed Control - Basin A - Grading Phase I	14NOV05	29NOV05
BA4-6B8890	70	Demolition of Structure 889 - Basin A Facilities	11OCT05A	07NOV05
BA4-252000	0	Mobiliz.- Basin A North Subgrade Install {S4}	28AUG06	14NOV06
BA4-410000	0	Stockpile AZ Soils at BA 10 - Basin A South (C2)	03OCT06	23FEB07
BA4-640000	0	Stockpile AZ Soils at BA 10 - Basin A North (C5)	26FEB07	17JUL07
BA4-300000	0	Basin A Install North Subgrade (Ph II) {S4}	02NOV06	10APR07
BA4-042003	0	BA9A (Excv) Suppt to Basin A Subgrd {S4}	02NOV06	10APR07
BA4-179010	0	BOR03 Suppt to Basin A Subgrade Constrct {S4}	02NOV06	27MAR07
BA4-300005	0	Demobilization North Subgrade S/C - Basin A {S4}	11APR07	01MAY07
BA4-300015	0	Temp. Reveg over N. Subgrade - Basin A {S4}	11APR07	01MAY07
BA4-INF2	27	Basin A Subgrade Construction	12APR05A	01MAY07
BA4-300010	0	Mobilization - Basin A South Cover Constr. {C2}	19DEC06	17JAN07
BA4-310000	0	Install Biota Barrier - Basin A South (C2)	18JAN07	14MAY07
BA4-310010	0	Install RCRA Equiv. Cover Syst. - Basin A S (C2)	01MAR07	06JUL07
BA4-325000	0	Place Soil Amendments - Basin A South {C2}	09JUL07	03AUG07
BA4-320000	0	Perm. Veget. Over RCRA Equiv. Cover - Basin A S	17SEP07	05OCT07
BA4-326000	0	First Year Irrigation - Basin A South {C2}	02JUN08	29AUG08
BA4-350000	0	Demobilization - Basin A South	25AUG08	29AUG08
BA4-600010	0	Mobilization - Basin A North Cover Constr {C5}	17JAN08	13FEB08
BA4-610000	0	Install Biota Barrier - Basin A North (C5)	14FEB08	16DEC08
BA4-610010	0	Install RCRA Equiv. Cover Syst. - Basin A N (C5)	27MAR08	20FEB09
BA4-679000	0	BOR10 Suppt to Basin A RCRA-Equiv Cover Constr	03OCT06	20FEB09
BA4-625000	0	Place Soil Amendments - Basin A North {C5}	23FEB09	20MAR09
BA4-620000	0	Perm. Veget. Over RCRA Equiv. Cover - Basin A N	23MAR09	10APR09
BA4-626000	0	First Year Irrigation - Basin A North {C5}	02JUN09	31AUG09
BA4-650000	0	Demobilization - Basin A North {C5}	25AUG09	31AUG09
BA4-INF4	0	Basin A Cover (Excl. Notch) Construction	19DEC06	31AUG09
BA4-360000	9	Basin A Interim Operations - Notch	17MAY05A	10SEP10
BA4-360050	9	Borrow Area 10 support for Basin A Interim Ops	17MAY05A	10SEP10
BA4-300110	0	Mobilization .- Basin A Notch Cover	11AUG10	10SEP10
BA4-340000	0	Stockpile AZ Soil at BA 10 -Basin A Notch	13SEP10	13OCT10
BA4-179110	0	BOR10 Spt to Basin A Notch G/F after Consolid'n	17SEP10	22OCT10
BA4-300100	0	Basin A Notch Subgrade Construction {S5}	17SEP10	22OCT10

ACTIVITY ID #	PERCENT COMPLETE	ACTIVITY DESCRIPTION	EARLY START	EARLY FINISH
Basin A Consolidation and Remediation				
BA4-310100	0	Install Conc. Biota Barrier Layer -Basin A Notch	25OCT10	21DEC10
BA4-179100	0	BOR10 Support to Basin A Notch RCRA-Equiv Cover	13SEP10	25FEB11
BA4-310110	0	Install RCRA Equiv. Cover System for BA Notch	01DEC10	04FEB11
BA4-310120	0	Place S. Amend.- RCRA Equiv. Cover for BA Notch	07FEB11	25FEB11
BA4-320100	0	Perm.Vegetation Over Basin A Notch Cover	22MAR11	04APR11
BA4-326100	0	Prep. & First year Irrigation - Basin A Notch	05APR11	31AUG11
BA4-211100	0	Mobilization - Engineering Controls - BA & S36	09JUL10	05AUG10
BA4-211600	0	Engineering Controls - (incl. all Sect 36 & SP)	06AUG10	04APR11
BA4-350100	0	Demobilization - Basin A Notch	18AUG11	31AUG11
BA4-355000	0	<<<<<<Imp. Finish Deadline>>>>>>		31AUG11
BA4-INF3	0	Basin A (Notch) Subgrade and Cover Construction	11AUG10	31AUG11
BA4-370000	57	Project Support - Basin A Consolidation & Remedi	14NOV97A	31AUG11
BA4-INF	58	Basin A Operations/ Interim Ops/ Cover	14NOV97A	31AUG11
BA6-360100	0	Prep Consruction Cmplt Rpt (CCR) - BA Ops & Sub	02MAY07	01JUL07
BA6-360110	0	Regulator/Committee Review CCR - BA Ops & Subgr.	02JUL07	01AUG07
BA6-360120	0	Incorp/Resp to Comments/Issue Draft CCR-BA Ops	02AUG07	31AUG07
BA6-360130	0	EPA - State Prep & Iss Accept Ltr CCR -BA Ops	01SEP07	01OCT07
BA6-360140	0	Project Complete - Basin A Ops and Subgrade		01OCT07
BA6-INF1	0	CCR Process - B. A Ops & Subgrade	02MAY07	01OCT07
BA6-360000	0	Prep Consruction Cmplt Rpt (CCR) - BA Cover	01SEP09	31OCT09
BA6-360010	0	Regulator/Committee Review CCR - BA Cover	01NOV09	02DEC09
BA6-360020	0	Incorp/Resp to Comments/Issue Draft CCR-BA Cover	03DEC09	04JAN10
BA6-360030	0	EPA - State Prep & Iss Accept Ltr CCR -BA Cover	05JAN10	03FEB10
BA6-360040	0	Cover CCR Complete - Basin A Cover		03FEB10
BA6-INF2	0	CCR - B. A RCRA-Equiv Cover Construction	01SEP09	03FEB10
BA6-360200	0	Prep Constr. Cmplt Rpt (CCR) - BA Notch & EC	01SEP11	31OCT11
BA6-360210	0	Regulator/Com. Review CCR - BA Notch & EC	01NOV11	02DEC11
BA6-360220	0	Incorp/Resp to Comments/Issue Draft CCR-BA Notch	03DEC11	05JAN12
BA6-360230	0	EPA - State Prep & Iss Accept Ltr CCR -BA Notch	06JAN12	04FEB12
BA6-360240	0	CCR Complete - Basin A Notch & Eng. Controls		04FEB12
BA6-INF3	0	CCR - B. A Notch Ops & Notch RCRA-Eq Cvr Constr	01SEP11	04FEB12
BA6-460000	0	Prep Part 2 - CCR to document OPS - BA Cover	02JAN14	02MAR14
BA6-460010	0	Regulator/Committee Rev. Part 2 CCR - BA Cover	03MAR14	01APR14
BA6-460020	0	Incorp/Resp to Comments/Issue Draft CCR-BA Cover	02APR14	01MAY14
BA6-460030	0	EPA - State Prep & Iss Accept Ltr CCR -BA Cover	02MAY14	01JUN14
BA6-460040	0	CCR Part 2 Complete - Basin A Cover		01JUN14
BA6-INF4	0	Part 2 to the CCR - B. A RCRA-Equiv Cover	02JAN14	01JUN14
BA6-460200	0	Prep Constr. Cmplt Rpt (CCR) - Adendum- BA Notch	02JAN16	01MAR16
BA6-460210	0	Regulator/Com. Review CCR - BA Notch - Addendum	02MAR16	31MAR16
BA6-460220	0	Incorp/Resp to Comments/Issue Draft CCR-BA Notch	01APR16	30APR16
BA6-460230	0	EPA-State Prep & Iss Accept Ltr CCR -BA Notch A	01MAY16	31MAY16
BA6-460240	0	CCR Complete - Basin A Notch Addendum		31MAY16
BA6-INF5	0	Addendum to CCR - Basin A Notch RCRA-Eq Cvr	02JAN16	31MAY16
BA6-INF	0	CCR Process - B. A Ops / Cover / Notch / EC	02MAY07	31MAY16
BA7-600000	0	Basin A Cover - Begin Five Year Veg. Obs. Period	01SEP09	31AUG11
BA7-100000	0	<<Short-Term Monitoring/Maint. /Operations>>	01SEP09	31AUG11
BA8-600000	0	BA Cover - Compl 5 Year Veg. Obs. & Rpt. Period	01SEP11	31DEC13
BA8-610000	0	BA Notch - Compl. 5 Year Veg. Obs. & Rpt. Period	01SEP11	31DEC15
BA8-100000	0	Post Remediation Operations/Maintenance	01SEP11	28SEP35

ACTIVITY ID #	PERCENT COMPLETE	ACTIVITY DESCRIPTION	EARLY START	EARLY FINISH
Sanitary/Chemical Sewer Manhole Plugging-Phase I				
S12-120000	100	Prepare / Revise Design Scope of Work - S/CSW1	03JUN96A	16JAN97A
S12-125000	100	Regulator / RMA Committee Review - S/CSW1	15NOV96A	23DEC96A
S12-130000	100	Prepare 30% (Conceptual) Design - S/CSW1	05AUG96A	17NOV96A
S12-140000	100	Regulator / Committee Rev. & Public Input-S/SCW1	18NOV96A	22DEC96A
S12-150000	100	Prepare 60% Design - S/CSW1	18NOV96A	02FEB97A
S12-160000	100	Regulator / Committee Review - S/CSW1	03FEB97A	10MAR97A
S12-170000	100	Prepare 95% (Draft Final) Design - S/CSW1	03FEB97A	07MAR97A
S12-175000	100	<<<<<<Design Deadline>>>>>>		07MAR97A
S12-180000	100	Regulator/Committee Rev. & Public Comment-S/CSW1	10MAR97A	21APR97A
S12-190000	100	Prepare 100% Design - S/CSW1	22APR97A	30MAY97A
S12-INF	100	Phase I Sanitary/Chem Sewer Design	03JUN96A	30MAY97A
S13-110000	100	RVO Procurement Cycle - S/CSW1	02JUN97A	03SEP97A
S14-120000	100	Mobilization - S/CSW1	03SEP97A	03OCT97A
S14-125000	100	<<<<<<Imp. Start Deadline>>>>>>	03SEP97A	
S14-130000	100	Plugging of Sanitary Sewer Manholes - S/CSW1	06OCT97A	20FEB98A
S14-135000	100	Plugging of Chemical Sewer Manholes	06OCT97A	14JAN98A
S14-140000	100	Demobilization - S/CSW1	16FEB98A	23FEB98A
S14-145000	100	<<<<<<Imp. Finish Deadline>>>>>>		23FEB98A
S14-INF	100	Phase I Sanitary/Chemical Sewer Plugging	03SEP97A	23FEB98A
S16-150000	100	Prep Construction Cmplt Report (CCR) - S/CSW1	24FEB98A	24APR98A
S16-150100	100	Regulator/Committee Review CCR	25APR98A	18JUN98A
S16-150200	100	Incorp/Respond to Comments/Issue Final Draft CCR	19JUN98A	13AUG98A
S16-150300	100	EPA-State Review/Prepare & Issue Acceptance Ltrs	14AUG98A	30SEP98A
S16-150400	100	Phase I San/Chem Sewer Plugging Proj Complete		30SEP98A
S16-INF	100	Constr Cmplt Rprt (CCR) Process - S/CSW1	24FEB98A	30SEP98A
Shell/Complex Trench Slurry Walls				
SW2-120000	100	Prepare / Revise Design Scope of Work - SLWL	03JUN96A	26JAN97A
SW2-125000	100	Regulator / RMA Committee Review - SLWL	23DEC96A	26JAN97A
SW2-130000	100	Prepare 30% (Conceptual) Design - SLWL	26AUG96A	05JAN97A
SW2-140000	100	Regulator / Committee Rev. & Public Input - SLWL	06JAN97A	09FEB97A
SW2-150000	100	Prepare 60% Design - SLWL	06JAN97A	16FEB97A
SW2-160000	100	Regulator / Committee Review - SLWL	17FEB97A	03APR97A
SW2-170000	100	Prepare 95% (Draft Final) Design - SLWL	17FEB97A	23JUN97A
SW2-175000	100	<<<<<<Design Deadline>>>>>>		23JUN97A
SW2-180000	100	Regulator / Committee Review - SLWL	23JUN97A	25JUL97A
SW2-190000	100	Prepare 100% Design - SLWL	28JUL97A	12SEP97A
SW2-INF	100	Slurry Wall Design	03JUN96A	12SEP97A
SW3-110000	100	RVO Procurement Cycle - SLWL	02FEB98A	24APR98A
SW4-120000	100	Mobilization - SLWL	27APR98A	01JUN98A
SW4-125000	100	<<<<<<Imp. Start Deadline	24APR98A	
SW4-127500	100	UXO Clearance - Install Working Benches	02JUN98A	27JUL98A
SW4-127510	100	Support Shell & Army Slurry Wall-Early Start Pro	03JUN98A	07APR00A
SW4-127600	100	Perform Soil Borings - CXTR & SHTR	20JUL98A	02OCT98A
SW4-130000	100	Install Slurry Walls - CXTR	07JAN99A	22MAR99A
SW4-140000	100	Install Slurry Wall-SHTR/ Extr Well/Trench/Pipe	23MAR99A	07APR00A
SW4-165000	100	<<<<<<Imp. Finish Deadline>>>>>>		07APR00A
SW4-430000	100	Demobilization	14MAR00A	06JUL00A
SW4-206500	100	Project Support Slurry Wall Construction	27APR98A	07APR00A
SW4-INF	100	Shell & Army Complex Trenches Slurry Walls	02JUN98A	07APR00A
SW6-170000	100	Prep Construction Cmplt Report (CCR) - SLWL	07JUL00A	22MAR01A

ACTIVITY ID #	PERCENT COMPLETE	ACTIVITY DESCRIPTION	EARLY START	EARLY FINISH
Shell/Complex Trench Slurry Walls				
SW6-170010	100	Regulator/Committee Review CCR - SLWL	22MAR01A	09MAY01A
SW6-170020	100	Incorp/Respond to Comments/Issue Draft CCR -SLWL	09MAY01A	16MAY01A
SW6-170030	100	EPA - State Prepare & Issue Accept Ltr CCR SLWL	16MAY01A	08JUN01A
SW6-170040	100	Project Complete - Shell Treches Slurry Wall		08JUN01A
SW6-INF1	100	Constr Cmplt Rprt (CCR) Process - SLWL	07JUL00A	08JUN01A
SW6-170100	100	Prep Construction Cmplt Report (CCR) - CTSW	07JUL00A	13SEP00A
SW6-170110	100	Regulator/Committee Review CCR - CTSW	13SEP00A	02NOV00A
SW6-170120	100	Incorp/Respond to Comments/Issue Draft CCR -CTSW	02NOV00A	21MAR01A
SW6-170130	100	EPA - State Prepare & Issue Accept Ltr CCR CTSW	22MAR01A	03JUL01A
SW6-170140	100	Project Complete - Complex Trenches Slurry Wall		03JUL01A
SW6-INF2	100	Constr Cmplt Rprt (CCR) Process - CTSW	07JUL00A	03JUL01A
SW6-155000	100	Prep Addendum to CCR to Show Operat & Functional	03SEP02A	17SEP02A
SW6-155030	100	EPA-State Prep & Iss Acc Ltr-Operat & Functional	18SEP02A	30SEP02A
SW6-175000	0	Prep Constr Cmplt Rprt (CCR) - Dewatering Ops	22FEB11	22APR11
SW6-175010	0	Regulator/Committee Review CCR - Dewatering Ops	23APR11	22MAY11
SW6-175020	0	Incorp/Resp to Com/Iss Draft CCR -Dewatering Ops	23MAY11	22JUN11
SW6-175030	0	EPA-State Prep & Iss Acc Ltr CCR-Dewatering Ops	23JUN11	22JUL11
SW6-175040	0	Project Complete - Complex Trench Dewatering Ops		22JUL11
SW6-INF3	0	Constr Cmplt Rprt (CCR) Process - Dewatering Ops	22FEB11	22JUL11
SW6-INF	48	Constr Cmplt Rprt (CCR) Process - SLWL	07JUL00A	22JUL11
SW7G200100	100	Water Level Monitoring of the CDT	12MAR01A	30SEP02A
SW7G200200	41	Full Scale Operations - Dewatering the CDT	03OCT02A	20FEB10
SW7G200210	0	Post Shut-off Water Level Monitoring	22FEB10	21FEB11
Post-ROD Removal Actions for Structures				
CI4-130000	100	Asbestos Removal - PRRA	03JUN96A	01DEC97A
CI4-140000	100	Ph I Chem Proc Equip Removal (Exterior) - PRRA	03JUN96A	19JAN98A
CI4-200000	100	Prep Const Cmplt Report (CCR)-Chem Proc Equip R	20JAN98A	20MAR98A
CI4-205000	100	Ph II Chem Proc Equip Removal (Interior) - PRRA	19JAN98A	28DEC99A
CI4-INF	100	Chem Proc Equip Removal Ph I & Ph II	03JUN96A	28DEC99A
CI6-210000	100	Prep Const Cmplt Report (CCR)-Chem Proc Equip R	10JAN00A	17APR00A
CI6-210010	100	Regulator/Committee Review CCR - Chem Proc Equip	18APR00A	19MAY00A
CI6-210020	100	Incorp/Resp to Com/Issue Draft CCR-Chem Proc Eq.	20MAY00A	25SEP00A
CI6-210030	100	EPA/State Prep & Issue Accept Ltr-Chem Proc Eq	26SEP00A	29SEP00A
CI6-210040	100	Project Complete - Chem Process Equip (Interior)		29SEP00A
CI6-INF	100	Const Cplt Rprt (CCR) Process-Chem Proc Eq Ph II	10JAN00A	29SEP00A

ACTIVITY ID #	PERCENT COMPLETE	ACTIVITY DESCRIPTION	EARLY START	EARLY FINISH
Toxic Storage Yards Soil Remediation				
TS2-120000	100	Prepare / Revise Design Scope of Work - TXSY	21APR98A	21AUG98A
TS2-122000	100	>>>>Design Scope Deadline>>>>- TXSY		15MAY98A
TS2-125000	100	Regulator / RMA Committee Review - TXSY	18MAY98A	13JUL98A
TS2-130000	100	Prepare 30% (Conceptual) Design - TXSY	18MAY98A	28AUG98A
TS2-140000	100	Regulator / Committee Rev. & Public Input - TXSY	31AUG98A	30SEP98A
TS2-150000	100	Prepare 60% Design - TXSY	03AUG98A	09OCT98A
TS2-160000	100	Regulator / Committee Review - TXSY	12OCT98A	12NOV98A
TS2-170000	100	Prepare 95% (Draft Final) Design - TXSY	08OCT98A	07DEC98A
TS2-175000	100	>>>>Design Deadline>>>> - TXSY		07DEC98A
TS2-180000	100	Regulator / Committee Review - TXSY	08DEC98A	12FEB99A
TS2-190000	100	Prepare 100% Design - TXSY	01FEB99A	17MAR99A
TS2-INF	100	Toxic Storage Yard Design	21APR98A	17MAR99A
TS3-109000	100	PMC Prepare T.O. Proposal - TXSY Remediation	25JAN99A	12MAR99A
TS3-109010	100	PMC Assemble T.O. Proposal - TXSY Remediation	15MAR99A	29MAR99A
TS3-110000	100	RVO Procurement Cycle - TXSY Remediation	30MAR99A	03MAY99A
TS4-120000	100	Mobilization- TXSY	03MAY99A	24JUN99A
TS4-125000	100	<<<<<<Imp. Start Deadline>>>>>- TXSY	03MAY99A	
TS4-130000	100	Non-Agent Structure Removal- TXSY	10JUN99A	08SEP99A
TS4-140000	100	Agent Screening - TXSY	14JUN99A	15SEP99A
TS4-150000	100	Excavate Non-Agent/HH Soil - TXSY	10JUN99A	13SEP99A
TS4-179600	100	BOR10 Support to Toxic Storage Yard Soils - TXSY	08JUL99A	30SEP99A
TS4-200000	100	Demobilization - TXSY	16SEP99A	30SEP99A
TS4-205000	100	<<<<Imp. Finish Deadline>>>>>- TXSY		15SEP99A
TS4-220100	100	Project Support - Toxic Storage Yard Soil Rem	03MAY99A	30SEP99A
TS4-INF	100	Toxic Storage Yard Remediation	03MAY99A	30SEP99A
TS6-210000	100	Prep Construction Cmplt Report (CCR) - TXSY	14OCT99A	10DEC99A
TS6-210010	100	Regulator/Committee Review CCR - TXSY	13DEC99A	12JAN00A
TS6-210020	100	Incorp/Respond to Comments/Issue Draft CCR - TXS	13JAN00A	23FEB00A
TS6-210030	100	EPA - State Prepare & Issue Accept Ltr - TXSY	24FEB00A	20JUN00A
TS6-210040	100	Project Complete - Toxic Storage Yard Soil Rem.		20JUN00A
TS6-INF	100	Const Cplt Rprt (CCR) Process-Toxic Storage Yard	14OCT99A	20JUN00A
Existing (Sanitary) Landfill Remediation				
SF2-120000	100	Prepare / Revise Design Scope of Work - SANL	13AUG97A	12JAN98A
SF2-122000	100	<<<<< DesignScope Deadline >>>>>- SANL		14OCT97A
SF2-125000	100	Regulator / RMA Committee Review - SANL	15OCT97A	18NOV97A
SF2-130000	100	Prepare 30% (Conceptual) Design - SANL	19NOV97A	20FEB98A
SF2-140000	100	Regulator / Committee Rev. & Public Input- SANL	21FEB98A	31MAR98A
SF2-150000	100	Prepare 60% Design - SANL	23MAR98A	28APR98A
SF2-160000	100	Regulator / Committee Review - SANL	29APR98A	30MAY98A
SF2-170000	100	Prepare 95% (Draft Final) Design - SANL	01JUN98A	22JUN98A
SF2-175000	100	<<<<<< Design Deadline >>>>>> - SANL		22JUN98A
SF2-180000	100	Regulator / Committee Review - SANL	23JUN98A	20JUL98A
SF2-190000	100	Prepare 100% Design - SANL	23JUL98A	24AUG98A
SF2-181000	100	ESD for ESL -- All Sections	19OCT04A	19MAY05A
SF2-INF	100	Existing (San) Landfill Remediation Design	13AUG97A	19MAY05A
SF3-010000	100	PMC Prepare Task Order Proposal - SANL Remediat	17AUG98A	25SEP98A
SF3-010001	100	PMC Assemble Task Order Proposal - SANL Remediat	28SEP98A	19OCT98A
SF3-110000	100	RVO Procurement Cycle - SANL Remediation	20OCT98A	22NOV98A
SF3-020100	100	PMC Prepare Task Order Proposal - Sect. 36 ESL	03JUL02A	24JUL02A
SF3-020101	100	PMC Assemble Task Order Proposal - Sect. 36 ESL	25JUL02A	13AUG02A

ACTIVITY ID #	PERCENT COMPLETE	ACTIVITY DESCRIPTION	EARLY START	EARLY FINISH
Existing (Sanitary) Landfill Remediation				
SF3-120100	100	RVO Procurement Cycle - Sect. 36 ESL	14AUG02A	04DEC02A
SF3-010100	100	PMC Prepare Task Order Proposal - Sect. 30 ESL	07AUG03A	05SEP03A
SF3-010101	100	PMC Assemble Task Order Proposal - Sect. 30 ESL	08SEP03A	09SEP03A
SF3-110100	100	RVO Procurement Cycle - Sect. 30 ESL	11SEP03A	07NOV03A
SF4-120000	100	Mobilization - Existing (San) Landfill Sec 4 & 1	22NOV98A	26JUL99A
SF4-125000	100	<<<<<<Imp. Start Deadline>>>>> - SANL	22NOV98A	
SF4-125500	100	Agent Monitoring Exist. San Landfill Sect 4 & 1	26MAY99A	22OCT99A
SF4-130000	100	Excavate HH Soil/Non-HH Material - Sect 4 & 1	02AUG99A	22OCT99A
SF4-135000	100	Consolidation of Non-HH Soil - Sect 4 & 1 ESL	26MAY99A	22OCT99A
SF4-200000	100	Contingent Soil Excavation Sect 4 & 1 ESL	15SEP99A	16SEP99A
SF4-130100	100	BOR1 Support to Existing (San) Landfill Sect 4	08SEP99A	17NOV99A
SF4-140000	100	Landfill HH Soil - Sect 4 & 1 ESL	26MAY99A	22OCT99A
SF4-150000	100	Backfill w/Borrow Material - Sect 4 & 1 ESL	08SEP99A	17NOV99A
SF4-170000	100	Demobilization - Sect. 4 & 1 ESL	21SEP99A	02DEC99A
SF4-INF1	100	Existing (San) Landfill Rem. Section 1 & 4 ESL	22NOV98A	02DEC99A
SF4-120021	100	Mobilization - Existing Landfill Sec 36 ESL	20DEC02A	12MAR03A
SF4-140021	100	Landfill HH Soil - Sect. 36 ESL	20FEB03A	13MAY03A
SF4-135021	100	Consolidation of Non-HH Soil - Sect 36 ESL	26FEB03A	17JUL03A
SF4-130021	100	Excavate HH Soil/Non-HH Material - Sect 36 ESL	20FEB03A	19AUG03A
SF4-176000	100	BOR7B Support to Sect 36 Exist San Landfill ESL	03MAR03A	19AUG03A
SF4-150021	100	Backfill w/Borrow Material - Sect 36 ESL	10JUN03A	27AUG03A
SF4-130500	100	Excavate New HHE Soil - Sect. 1 ESL	02JUL03A	09JUL03A
SF4-140500	100	Landfill Additional HHE Soil - Sect 1 ESL	02JUL03A	09JUL03A
SF4-170021	100	Demobilization - Sect 36 ESL	21AUG03A	04SEP03A
SF4-177020	100	Revegetation - Sect 36 ESL	22SEP03A	26SEP03A
SF4-INF2	100	Existing (San) Landfill Rem. Section 36 ESL	20DEC02A	26SEP03A
SF4-120001	100	Mobilization - Existing Landfill Sec 30 ESL	19NOV03A	23JAN04A
SF4-140001	100	Landfill HH Soil - Sect. 30 ESL	12JAN04A	14JAN04A
SF4-130001	100	Excavation of HH-1/HHE Material Sec 30	12JAN04A	14JAN04A
SF4-135001	100	Removal and Disposal of Trash and Debris Sec 30	05JAN04A	27MAY04A
SF4-141001	100	Final Grading - Section 30 ESL	26APR04A	16JUN04A
SF4-175000	100	<<<<<<Imp. Finish Deadline>>>>> - SANL		16JUN04A
SF4-170001	100	Demobilization - Sect 30 ESL	14JUN04A	16JUN04A
SF4-177000	100	Revegetation - Sect 30 ESL	09JUL04A	20JUL04A
SF4-INF3	100	Existing (San) Landfill Rem. Section 30 ESL	19NOV03A	20JUL04A
SF4-190100	100	Project Support Existing (San) LF 1&4 and Rem.	22NOV98A	20JUL04A
SF4-INF	100	Existing (San) Landfill Rem.	22NOV98A	20JUL04A
SF6-200100	100	Prep Construction Cmplt Report CCR - Section 1	20SEP99A	20NOV99A
SF6-200110	100	Regulator/Committee Review CCR - Section 1	21NOV99A	15DEC99A
SF6-200120	100	Incorp/Respond to Comment/Issue Draft CCR Sect 1	16DEC99A	28JAN00A
SF6-200130	100	EPA State Prepare & Issue Accept Ltr CCR-Sect 1	29JAN00A	29FEB00A
SF6-200140	100	Project Complete - Section 1 Sanitary Landfill		29FEB00A
SF6-200200	100	Prep Construction Cmplt Report CCR - Section 4	17NOV99A	19JAN00A
SF6-200210	100	Regulator/Committee Review CCR - Section 4	20JAN00A	22FEB00A
SF6-200220	100	Incorp/Respond to Comment/Issue Draft CCR Sect 4	16FEB00A	15MAR00A
SF6-200230	100	EPA State Prepare & Issue Accept Ltr CCR-Sect 4	16MAR00A	25MAY00A
SF6-200240	100	Project Complete - Section 4 Sanitary Landfill		25MAY00A
SF6-INF1	100	Const Cplt Rprt (CCR) Process - Section 1 & 4	20SEP99A	25MAY00A
SF6-180300	100	Prep Construction Cmplt Report Section 36	25AUG03A	01OCT03A
SF6-180310	100	Regulator/Committee Review CCR - Section 36	06OCT03A	08NOV03A
SF6-180320	100	Respond to Comments/Issue Draft Section 36	09NOV03A	12APR04A
SF6-180330	100	EPA/State Prepare & Issue Accept Ltr Sect 36	13APR04A	15JUL04A

ACTIVITY ID #	PERCENT COMPLETE	ACTIVITY DESCRIPTION	EARLY START	EARLY FINISH
Existing (Sanitary) Landfill Remediation				
SF6-180340	100	Project Complete - Section 36 San Landfill		15JUL04A
SF6-INF2	100	Const Cplt Rprt (CCR) Process - Section 36	25AUG03A	15JUL04A
SF6-180400	100	Prep Construction Cmplt Report Section 30	18JUN04A	23AUG04A
SF6-180410	100	Regulator/Committee Review CCR - Section 30	29MAR05A	28APR05A
SF6-180420	100	Respond to Comments/Issue Draft Section 30	29APR05A	26MAY05A
SF6-180430	100	EPA/State Prepare & Issue Accept Ltr Sect 30	26MAY05A	16AUG05A
SF6-180440	100	Project Complete - Section 30 San Landfill		16AUG05A
SF6-INF3	100	Const Cplt Rprt (CCR) Process - Section 30	18JUN04A	16AUG05A
SF6-INF	100	Const Cplt Rprt (CCR) Process-Section 1,4,30,36	20SEP99A	16AUG05A
Lake Sediments Remediation				
LS2-120000	100	Prepare / Revise Design Scope of Work - LAKS	29SEP97A	09FEB98A
LS2-122000	100	<<<<< DesignScope Deadline >>>>>- LAKS		24NOV97A
LS2-125000	100	Regulator / RMA Committee Review - LAKS	25NOV97A	29DEC97A
LS2-130000	100	Prepare 30% (Conceptual) Design - LAKS	10FEB98A	06APR98A
LS2-131000	100	Transition 30% Design to Foster Wheeler		22APR98A
LS2-140000	100	Regulator / Committee Rev. & Public Input - LAKS	07APR98A	08MAY98A
LS2-150000	100	60% Design - LAKS	07APR98A	08JUN98A
LS2-160000	100	Regulator / Committee Review - LAKS	08JUN98A	16JUL98A
LS2-170000	100	95% (Draft Final) Design - LAKS	02JUN98A	03AUG98A
LS2-175000	100	<<<<<<Design Deadline>>>>>> - LAKS		03AUG98A
LS2-180000	100	Regulator / Committee Review - LAKS	03AUG98A	04SEP98A
LS2-190000	100	Prepare 100% Design - LAKS	08SEP98A	13OCT98A
LS2-INF	100	Lake Sediments Design	29SEP97A	13OCT98A
LS3-109000	100	PMC Prepare T.O. Proposal - LAKS Remediation	17AUG98A	22SEP98A
LS3-109010	100	PMC Assemble T.O. Proposal - LAKS Remediation	23SEP98A	04NOV98A
LS3-110000	100	RVO Procurement Cycle - LAKS Remediation	04NOV98A	13DEC98A
LS4-125000	100	<<<<<<Imp. Start Deadline>>>>>> - LAKS	13DEC98A	
LS4-130000	100	Excavate HH/Selected Biota Soil - LAKS	13DEC98A	07OCT99A
LS4-150000	100	Consolidate Selected Biota Soil to Basin A- LAKS	19JUL99A	06AUG99A
LS4-160000	100	Landfill HH Soil - LAKS	06JUL99A	25AUG99A
LS4-190000	100	Demobilization - LAKS	01SEP99A	07OCT99A
LS4-195000	100	<<<<<<Imp. Finish Deadline>>>>>> - LAKS		25AUG99A
LS4-230000	100	Permanent Revegetation - LAKS	01OCT99A	01OCT99A
LS4-210000	100	Project Support - Lake Sediments Remediation	13DEC98A	07OCT99A
LS4-INF	100	Lake Sediments Remediation	13DEC98A	07OCT99A
LS6-200000	100	Prep Construction Cmplt Report (CCR) - LAKS	08OCT99A	07DEC99A
LS6-200010	100	Regulator/Committee Review CCR - LAKS	08DEC99A	08JAN00A
LS6-200020	100	Incorp/Respond to Comments/Issue Draft CCR -LAKS	10JAN00A	13FEB00A
LS6-200030	100	EPA - State Prepare & Issue Accept Ltr CCR-LAKS	14FEB00A	20APR00A
LS6-200040	100	Project Complete - Lake Sediments Soil Rem		20APR00A
LS6-INF	100	Const Cplt Rprt (CCR) Process - LAKS	08OCT99A	20APR00A
Burial Trenches Soil Remediation				
BT2-120000	100	Prepare / Revise Design Scope of Work - BUTR	22AUG97A	22DEC97A
BT2-122000	100	<<<<< DesignScope Deadline >>>>>- BUTR		01OCT97A
BT2-125000	100	Regulator / RMA Committee Review - BUTR	02OCT97A	05NOV97A
BT2-130000	100	Prepare 30% (Conceptual) Design - BUTR	06NOV97A	15APR98A
BT2-140000	100	Regulator / Committee Rev. & Public Input - BUTR	16APR98A	29MAY98A

ACTIVITY ID #	PERCENT COMPLETE	ACTIVITY DESCRIPTION	EARLY START	EARLY FINISH
Burial Trenches Soil Remediation				
BT2-150000	100	Prepare 60% Design - BUTR	16APR98A	28AUG98A
BT2-160000	100	Regulator / Committee Review - BUTR	31AUG98A	05OCT98A
BT2-170000	100	Prepare 95% (Draft Final) Design - BUTR	05OCT98A	15SEP99A
BT2-175000	100	<<<<<<Design Deadline>>>>>> - BUTR		15SEP99A
BT2-180000	100	Regulator / Committee Review - BUTR	16SEP99A	13OCT99A
BT2-190000	100	Prepare 100% Design - BUTR	14OCT99A	13DEC99A
BT2-INF	100	Burial Trenches Design	22AUG97A	13DEC99A
BT3-109000	100	PMC Prepare T.O. Proposal - BUTR Remediation	30DEC99A	21JAN00A
BT3-110000	100	RVO Procurement Cycle - BUTR Remediation	22JAN00A	28FEB00A
BT4-120000	100	Mobilization - BUTR	28FEB00A	28APR00A
BT4-125000	100	<<<<<<Imp. Start Deadline>>>>>> - BUTR	28FEB00A	
BT4-160000	100	Excavate HH/Munitions Debris Soil - BUTR	28APR00A	15SEP00A
BT4-130000	100	OE Screening - BUTR	01JUN00A	15SEP00A
BT4-200110	100	Soil Ammendments- BUTR	27JUL00A	03OCT00A
BT4-190000	100	Backfill w/Borrow Material - BUTR	01SEP00A	09OCT00A
BT4-240000	100	BOR10 Support to Burial Trenches - BUTR	01SEP00A	09OCT00A
BT4-200120	100	Revegetation - BUTR	11SEP00A	13OCT00A
BT4-210000	100	Demobilization - BUTR	10OCT00A	24OCT00A
BT4-121000	100	Mobilization - Section 4 Trenches	22JAN01A	08FEB01A
BT4-131000	100	Agent Monitoring - Section 4 Trenches	12FEB01A	14MAR01A
BT4-161000	100	Excavate Munitions Debris Soil - Sect 4 Trenches	12FEB01A	14MAR01A
BT4-191000	100	Backfill w/Borrow Material - Section 4 Trenches	14MAR01A	28MAR01A
BT4-250000	100	BOR1 Support to Section 4 Trenches - BUTR	14MAR01A	22MAR01A
BT4-200310	100	Soil Ammendments - Section 4 Trenches	26MAR01A	27MAR01A
BT4-200320	100	Revegetation Section 4 Trenches	28MAR01A	30MAR01A
BT4-210200	100	Demobilization Section 4 Trenches	26MAR01A	30MAR01A
BT4-122000	100	Mobilization Before UXO - ESA-2c	21AUG01A	22AUG01A
BT4-130100	100	OE Screening Before UXO ESA-2c - BUTR	23AUG01A	24AUG01A
BT4-160100	100	Excavate HHE Soil ESA-2c Before UXO - BUTR	23AUG01A	24AUG01A
BT4-210100	100	Demobilization ESA-2c & Before UXO - BUTR	27AUG01A	29AUG01A
BT4-122100	100	Mobilization - ESA-2c	27AUG02A	30SEP02A
BT4-130200	100	OE Screening After UXO ESA-2c - BUTR	28AUG02A	30DEC02A
BT4-160200	100	Excavate HHE Soil ESA-2c & Other Trenches - BUTR	25SEP02A	21FEB03A
BT4-170100	100	Backfill ESA-2c & Other Trenches - BUTR	04NOV02A	21FEB03A
BT4-210210	100	Demobilization ESA-2c & Other Trenches - BUTR	27NOV02A	06MAR03A
BT4-200210	100	Soil Amendments ESA-2c & Other Trenches - BUTR	06DEC02A	12FEB03A
BT4-200220	100	Revegetation ESA-2c & Other Trenches - BUTR	11DEC02A	14FEB03A
BT4-215000	100	<<<<<<Imp. Finish Deadline>>>>>> - BUTR		06MAR03A
BT4-230000	100	Project Support - Burial Trench Soil Rem,EAS-2c	28FEB00A	06MAR03A
BT4-INF	100	Burial Trench Soils Remediation	28FEB00A	06MAR03A
BT6-220100	100	Prep Construction Cmplt Report (CCR) Part I	02APR01A	25APR02A
BT6-220110	100	Regulator/Committee Review CCR Part I	26APR02A	28MAY02A
BT6-220120	100	Incorp/Respond to Comments Draft CCR Part I	29MAY02A	27JUN02A
BT6-220130	100	EPA - State Prepare & Issue Accept Ltr CCR-BUTR	28JUN02A	25SEP02A
BT6-INF1	100	Const Cplt Rprt (CCR) Process Part I	02APR01A	25SEP02A
BT6-220000	100	Prep Construction Cmplt Report (CCR) Part II	07MAR03A	01MAY03A
BT6-220010	100	Regulator/Committee Review CCR Part II	01MAY03A	02JUN03A
BT6-220020	100	Incorp/Respond to Comments Draft CCR Part II	03JUN03A	28SEP04A
BT6-220030	100	EPA State Prepare/Issue Accept Ltr CCR Part II	29SEP04A	30SEP04A
BT6-220040	100	Project Complete - Burial Trenches Soil Remed		30SEP04A
BT6-INF2	100	Const Cplt Rprt (CCR) Process Part II	07MAR03A	30SEP04A
BT6-INF	100	Const Cplt Rprt (CCR) Process - BUTR	02APR01A	30SEP04A

ACTIVITY ID #	PERCENT COMPLETE	ACTIVITY DESCRIPTION	EARLY START	EARLY FINISH
Munitions (Testing) Soil Remediation				
MT2-120000	100	Prepare / Revise Design Scope of Work - MUNT	22AUG97A	22DEC97A
MT2-122000	100	<<<<< DesignScope Deadline >>>>>- MUNT		01OCT97A
MT2-125000	100	Regulator / RMA Committee Review - MUNT	02OCT97A	05NOV97A
MT2-130000	100	Prepare 30% (Conceptual) Design - MUNT	06NOV97A	15APR98A
MT2-140000	100	Regulator / Committee Rev. & Public Input - MUNT	16APR98A	29MAY98A
MT2-150000	100	Prepare 60% Design - MUNT	24APR98A	28AUG98A
MT2-160000	100	Regulator / Committee Review - MUNT	31AUG98A	25SEP98A
MT2-170000	100	Prepare 95% Design - MUNT	28SEP98A	13OCT99A
MT2-175000	100	<<<<<<Design Deadline>>>>>> - MUNT		15SEP99A
MT2-180000	100	Regulator / Committee Review - MUNT	16SEP99A	13OCT99A
MT2-190000	100	Prepare 100% Design - MUNT	14OCT99A	08MAR00A
MT2-INF1	100	Munitions Testing Design	22AUG97A	08MAR00A
MT2-195000	100	Prepare/Present Facts Sheet to Public	16APR01A	15JAN02A
MT2-200000	95	ESD and DCN to Munitions Testing Design	16APR01A	27JAN06
MT2-500000	19	Prepare Design - Demolition Range Exclusion Zone	30SEP05A	06MAR06
MT2-INF	96	Munitions Testing Design - including ESD & DREZ	22AUG97A	06MAR06
MT3-109000	100	PMC Prepare T.O. Proposal - MUNT Remediation	30DEC99A	21JAN00A
MT3-110000	100	RVO Procurement Cycle - MUNT Remediation	22JAN00A	01MAR00A
MT4-120000	100	Mobilization - MUNT	01MAR00A	22SEP00A
MT4-125000	100	<<<<<<Imp. Start Deadline>>>>>> - MUNT	01MAR00A	
MT4-140100	100	OE Screening - MUNT	24JUL00A	06OCT00A
MT4-150000	100	Excavate Munition Debris & Surficial Soil - MUNT	24JUL00A	04OCT00A
MT4-160000	100	Landfill Debris and Surficial Soil - MUNT	24JUL00A	04OCT00A
MT4-170110	100	Soil Amendments - MUNT	12SEP00A	09OCT00A
MT4-170120	100	Revegetation - MUNT	19SEP00A	08NOV00A
MT4-190000	100	Backfill	01OCT00A	04OCT00A
MT4-180000	100	Demobilization - MUNT	09OCT00A	20OCT00A
MT4-185000	100	<<<<<<Imp. Finish Deadline>>>>>> - MUNT		08NOV00A
MT4-INF1	100	Munitions (Testing) Soil Rem. - MUNT	01MAR00A	08NOV00A
MT4-195500	100	Geophyiscal Clearance / Target ID	01MAY02A	06DEC02A
MT4-195550	100	Retrieval of QC Identified Targets > 1' Deep	06MAR03A	20MAY03A
MT4-195555	100	QC Verification of Deep Target Retrieval	21MAY03A	04FEB04A
MT4-195560	100	Retrieval of ESA-4a QC Identfd Targets	27JUN03A	12JUL05A
MT4-195590	100	Homestead Remediation	27OCT03A	19APR04A
MT4-195600	70	Revegetation of ESA-4a	17AUG05A	01DEC05
MT4-195580	75	Prepare/Revise Final Reports	07FEB05A	27JAN06
MT4-185001	0	<<<<<<Imp. Finish Deadline 2>>>>>> - MUNT		29DEC05
MT4-200000	96	Project Support - MUNT	01MAR00A	27JAN06
MT4-INF2	94	Munitions (Testing) ESA-4a	01MAY02A	27JAN06
MT4-INF	96	Munitions Testing Remediation	01MAR00A	27JAN06
MT6-190000	100	Prep Construction Cmplt Report (CCR)	09NOV00A	08JAN01A
MT6-190010	100	Regulator/ Committee Review CCR	08JAN01A	09FEB01A
MT6-190020	100	Incorp/Respond to Comments Draft CCR	03MAR03A	20NOV03A
MT6-190030	100	EPA - State Prepare/Issue Accept Ltr CCR	21NOV03A	15JUL04A
MT6-190040	100	Project Complete - Munitions Testing		15JUL04A
MT6-INF1	100	Const Cplt Rprt (CCR) Process-MUNT	09NOV00A	15JUL04A
MT6-190200	0	Prep 2nd Construction Cmplt Report (CCR)	30DEC05	01MAR06
MT6-190210	0	Regulator/ Committee Review 2nd CCR	02MAR06	31MAR06

ACTIVITY ID #	PERCENT COMPLETE	ACTIVITY DESCRIPTION	EARLY START	EARLY FINISH
Munitions (Testing) Soil Remediation				
MT6-190220	0	Incorp/Respond to Comments 2nd Draft CCR	01APR06	30APR06
MT6-190230	0	EPA - State Prepare/Issue Accept Ltr 2nd CCR	01MAY06	31MAY06
MT6-190240	0	Project Complete - Munitions Testing		31MAY06
MT6-INF2	0	Const Cplt Rprt (CCR) Process-MUNT	30DEC05	31MAY06
MT6-INF	90	Const Cplt Rprt (CCR) Process-MUNT	09NOV00A	31MAY06
Miscellaneous Northern Tier Soil Remediation				
NM2-120000	100	Prepare / Revise Design Scope of Work - NM	29SEP97A	09FEB98A
NM2-122000	100	<<<<< DesignScope Deadline >>>>>- NM		24NOV97A
NM2-125000	100	Regulator / RMA Committee Review - NM	25NOV97A	29DEC97A
NM2-130000	100	Prepare 30% (Conceptual) Design - NM	10FEB98A	06APR98A
NM2-131000	100	Transition 30% Design to Foster Wheeler		22APR98A
NM2-140000	100	Regulator / Committee Rev. & Public Input- NM	07APR98A	08MAY98A
NM2-150000	100	Prepare 60% Design - NM	07APR98A	08JUN98A
NM2-160000	100	Regulator / Committee Review - NM	08JUN98A	16JUL98A
NM2-170000	100	Prepare 95% (Draft Final) Design - NM	04JUN98A	03AUG98A
NM2-175000	100	<<<<<<Design Deadline>>>>>> - NM		03AUG98A
NM2-180000	100	Regulator / Committee Review - NM	04AUG98A	04SEP98A
NM2-190000	100	Prepare 100% Design - NM	08SEP98A	13OCT98A
NM2-INF	100	Misc. N. Tier Soil Design	29SEP97A	13OCT98A
NM3-109000	100	PMC Prepare T.O. Proposal - NM Remediation	17AUG98A	22SEP98A
NM3-109010	100	PMC Assemble T.O. Proposal - NM Remediation	23SEP98A	04NOV98A
NM3-110000	100	RVO Procurement Cycle - NM Remediation	04NOV98A	22DEC98A
NM4-120000	100	Mobilization - NM	22DEC98A	16APR99A
NM4-125000	100	<<<<<<Imp. Start Deadline>>>>>> - NM	22DEC98A	
NM4-130000	100	Excavate HH/Biota Soil - NM	04MAY99A	01OCT99A
NM4-135000	100	Consolidation of Biota Soil to Basin A - NM	04MAY99A	25JUN99A
NM4-135001	100	Structure Demolition - NM	20APR99A	28SEP99A
NM4-137500	100	Landfill Agent/HH/Chemical Sewer - NM	11MAY99A	10SEP99A
NM4-157500	100	Backfill w/Borrow Material - NM	11JUN99A	01OCT99A
NM4-240000	100	Demobilization - NM	05OCT99A	07OCT99A
NM4-245000	100	<<<<<<Imp. Finish Deadline>>>>>> - NM		07OCT99A
NM4-260000	100	Project Support - Misc Northern Tier Soil Rem	22DEC98A	07OCT99A
NM4-INF	100	Misc. N. Tier Soil Remediation	22DEC98A	07OCT99A
NM6-250000	100	Prep Construction Cmplt Report (CCR) - NM	08OCT99A	07DEC99A
NM6-250010	100	Regulator/Committee Review CCR - NM	08DEC99A	10JAN00A
NM6-250020	100	Incorp/Respond to Comments/Issue Draft CCR - NM	11JAN00A	13FEB00A
NM6-250030	100	EPA - State Prepare & Issue Accept Ltr CCR - NM	14FEB00A	20APR00A
NM6-250040	100	Misc Northern Tier Soil Project Complete		20APR00A
NM6-INF	100	Const Cplt Rprt (CCR) Process-NM	08OCT99A	20APR00A
Miscellaneous. Southern Tier Soil Remediation				
SM2-120000	100	Prepare / Revise Design Scope of Work - SM	29SEP97A	09FEB98A
SM2-122000	100	<<<<< DesignScope Deadline >>>>>- SM		24NOV97A
SM2-125000	100	Regulator / RMA Committee Review - SM	25NOV97A	29DEC97A
SM2-130000	100	Prepare 30% (Conceptual) Design - SM	10FEB98A	06APR98A
SM2-131000	100	Transition 30% Design to Foster Wheeler		06APR98A
SM2-140000	100	Regulator / Committee Rev. & Public Input - SM	07APR98A	08MAY98A
SM2-150000	100	Prepare 60% Design - SM	07APR98A	08JUN98A

ACTIVITY ID #	PERCENT COMPLETE	ACTIVITY DESCRIPTION	EARLY START	EARLY FINISH
Miscellaneous. Southern Tier Soil Remediation				
SM2-160000	100	Regulator / Committee Review - SM	09JUN98A	16JUL98A
SM2-170000	100	Prepare 95% (Draft Final) Design - SM	03JUN98A	03AUG98A
SM2-175000	100	<<<<<<Design Deadline>>>>>> - SM		03AUG98A
SM2-180000	100	Regulator / Committee Review - SM	04AUG98A	04SEP98A
SM2-190000	100	Prepare 100% Design - SM	08SEP98A	13OCT98A
SM2-185000	100	MST Soil Rem. Sampling and Design - SCL	22FEB05A	19OCT05A
SM2-190100	32	Regul.Review DCN - SCL - Misc. ST Soil	20OCT05A	18NOV05
SM2-INF	99	Misc. Southern Tier Soil Remediation Design	29SEP97A	18NOV05
SM3-109000	100	PMC Prepare T.O. Proposal - SM Remediation	17AUG98A	23SEP98A
SM3-109010	100	PMC Assemble T.O Proposal - SM Remediation	24SEP98A	04NOV98A
SM3-110000	100	RVO Procurement Cycle - SM Remediation	04NOV98A	22DEC98A
SM3-301000	100	PMC Prepare TO Proposal - SCL- Misc. S.T. Soils	10OCT05A	25OCT05A
SM3-315000	6	RVO Procurement Cycle - SCL - Misc. ST Soil	25OCT05A	10JAN06
SM4-120000	100	Mobilization - SM	22DEC98A	22JUL99A
SM4-125000	100	<<<<<<Imp. Start Deadline>>>>>> - SM	22DEC98A	
SM4-130000	100	Excavate HH/Biota/Priority 1 Soil - SM	14JUN99A	30SEP99A
SM4-140000	100	Consolidation of Biota Soil to Basin A - SM	14JUL99A	30SEP99A
SM4-140001	100	Structure Demolition - SM	12APR99A	17SEP99A
SM4-140100	100	BOR1 Support to Misc. So. Tier Soils Pro - SM	12AUG99A	05OCT99A
SM4-150000	100	Landfill HH Soil - SM	19JUL99A	30SEP99A
SM4-160000	100	Backfill w/Borrow Material - SM	23JUL99A	05OCT99A
SM4-180000	100	Demobilization - SM	04AUG99A	07OCT99A
SM4-185000	100	<<<<<<Imp. Finish Deadline>>>>>> - SM		30SEP99A
SM4-210000	100	Contingent Soil Excavation	15JUL99A	07OCT99A
SM4-INF1	100	Misc Southern Tier Rem. - SM	22DEC98A	07OCT99A
SM4-131000	100	Excav./ B/F Deep Acute Soil - Misc. South. Tier	13SEP04A	03DEC04A
SM4-130980	100	Revegetate Area of Deep Acute Soil - SM	29NOV04A	21DEC04A
SM4-INF2	100	Excav./ B/F Deep Acute Soil - Misc. South. Tier	13SEP04A	21DEC04A
SM4-326000	0	Mobilization - Remed. - SCL - Misc. ST Soil	10JAN06	13FEB06
SM4-430300	0	Remove Haul Road RAP - SCL - Misc. ST Soils	14FEB06	22FEB06
SM4-420200	0	Remediate Biota - Haul Road Area - SCL- MSTS	23FEB06	01MAR06
SM4-310000	0	Remed. HHE - Haul Road Area - SCL - ST Soils	23FEB06	17MAR06
SM4-525000	0	Backfill Haul Road Area - HHE&Biota - SCL	03APR06	14APR06
SM4-526000	0	Resurface Haul Road - HHE&Biota - SCL	17APR06	21APR06
SM4-400000	0	Remediate HHE - Place in HWL - SCL - MST Soils	24APR06	26MAY06
SM4-305200	0	Consolidate HHE from SCL in HWL - MST Soils	23FEB06	26MAY06
SM4-420000	0	Remediate HHE - Place in ELF - SCL - MST Soils	30MAY06	19JUN06
SM4-422000	0	Consolidate HHE from SCL in ELF - MST Soils	30MAY06	19JUN06
SM4-421000	0	Remediate Biota - to Basin A - SCL - Misc. STS	20JUN06	04AUG06
SM4-306000	0	Backfill SCL Area - HHE - Misc. ST Soil	12JUL06	10AUG06
SM4-520300	0	Backfill Biota area -Section 2 portion of SCL	20JUL06	22AUG06
SM4-305100	0	Remediate HHE - Sand Creek Lateral - MST Soils	23FEB06	10AUG06
SM4-430000	0	Consolidate SCL to Basin A - SCL - Misc. STS	23FEB06	04AUG06
SM4-500000	0	Borrow Area 3 Support of MSTS - SCL	03APR06	22AUG06
SM4-305110	0	Remediate Biota - Sand Creek Lateral - ST Soils	14FEB06	22AUG06
SM4-169000	0	Demobilization - Remediation SCL - Misc. ST Soil	23AUG06	06SEP06
SM4-360500	0	Revegetation SCL Area - Misc. ST Soils	15SEP06	28SEP06
SM4-INF3	0	MST Soil Remediation - Sand Creek Lateral	10JAN06	28SEP06
SM4-200000	88	Project Support - Misc. ST Soils	22DEC98A	28SEP06
SM4-INF	88	Misc. Southern Tier Soil Remediation	22DEC98A	28SEP06
SM6-190000	100	Prep Construction Cmplt Report (CCR) - SM	08OCT99A	12NOV99A
SM6-190010	100	Regulator/ Committee Review CCR - SM	12NOV99A	14DEC99A

ACTIVITY ID #	PERCENT COMPLETE	ACTIVITY DESCRIPTION	EARLY START	EARLY FINISH
Miscellaneous. Southern Tier Soil Remediation				
SM6-190020	100	Incorp/Respond to Comments/Issue Draft CCR - SM	15DEC99A	13FEB00A
SM6-190030	100	EPA - State Prepare & Issue Accept Ltr CCR - SM	14FEB00A	14JUL00A
SM6-190040	100	Project Complete - Misc South Tier Soil Rem		14JUL00A
SM6-130500	100	CCR Addendum -- Deep Acute	13JUN05A	22JUN05A
SM6-131000	0	CCR Addendum -- Sand Creek Lat. HHE - ST Soils	29SEP06	09NOV06
SM6-INF	86	Const Cplt Rprt (CCR) Process-SM	08OCT99A	09NOV06
Bedrock Ridge GW Plume Extr System				
BD2-120000	100	Prepare / Revise Design Scope of Work - BDRS	24FEB97A	15JUL97A
BD2-122000	100	<<<<< DesignScope Deadline >>>>>- BDRS		18APR97A
BD2-125000	100	Regulator / RMA Committee Review - BDRS	21APR97A	21MAY97A
BD2-130000	100	Prepare 30% (Conceptual) Design - BDRS	16JUL97A	17OCT97A
BD2-140000	100	Regulator / Committee Rev. & Public Input - BDRS	18OCT97A	17NOV97A
BD2-150000	100	Prepare 60% Design - BDRS (submission waived)	17OCT97A	17OCT97A
BD2-160000	100	Regulator / Committee Review - BDRS (NA)	17OCT97A	17OCT97A
BD2-170000	100	Prepare 95% (Draft Final) Design - BDRS	20OCT97A	02NOV98A
BD2-175000	100	<<<<<<Design Deadline>>>>>> - BDRS		02NOV98A
BD2-180000	100	Regulator / Committee Review - BDRS	03NOV98A	04DEC98A
BD2-190000	100	Prepare 100% Design - BDRS	07DEC98A	10MAR99A
BD2-190050	100	Bedrock Ridge DCN Proc (thru Regulator Approval)	26OCT04A	29JUN05A
BD2-INF	100	Sect 36 Bedrock Ridge GW Extraction Design (RVO)	24FEB97A	29JUN05A
BD3-110000	100	RVO Procurement Cycle - BDRS	11MAR99A	19MAY99A
BD4-120000	100	Mobilization - BDRS	19MAY99A	17DEC99A
BD4-125000	100	<<<<<<Imp. Start Deadline>>>>>>>>>>> - BDRS	19MAY99A	
BD4-125010	100	Well Installation	13AUG99A	17DEC99A
BD4-150000	100	Piping Installation and Well Completion	19JUL99A	22FEB00A
BD4-250000	100	Demobilization - BDRS	23FEB00A	25FEB00A
BD4-255000	100	<<<<<<Imp. Finish Deadline>>>>>>>>>>> - BDRS		25FEB00A
BD4-400000	100	Implem of Bedrock Ridge DCN for Sys Enhancements	08NOV04A	05AUG05A
BD4-270000	100	Project Support - Section 36 Bedrock	19MAY99A	05AUG05A
BD4-INF	100	Sect. 36 Bedrock Ridge GW Extraction System(RVO)	19MAY99A	05AUG05A
BD6-260000	100	Prep Preliminary Const Cmplt Report (CCR) - BDRS	26FEB00A	28APR00A
BD6-260010	100	Regulator/ Committee Review CCR - BDRS	29APR00A	30MAY00A
BD6-260020	100	Incorp/Respond to Comments/Issue Prelim CCR-BDRS	31MAY00A	28SEP00A
BD6-260025	100	Operational Verification of System Performance	03MAR00A	02MAR01A
BD6-260026	100	Redevelopment of Bedrock Ridge Wells	05MAR01A	01MAY01A
BD6-260027	100	Bedrock Ridge Water Table Evaluations	02MAY01A	20DEC01A
BD6-260028	100	Redevelopment of Bedrock Ridge Wells	04FEB02A	19FEB02A
BD6-260029	100	Redevelopment of Extraction Well #2 - (4th time)	18MAR02A	21MAR02A
BD6-260030	100	Procure Equipment/Re-Construct Redevelopment Rig	04JUN02A	18SEP02A
BD6-260035	100	Redevelopment of Extraction Well #2 - (5th Time)	24SEP02A	11OCT02A
BD6-260040	100	Bedrock Ridge Water Table Evaluations	22MAR02A	28FEB03A
BD6-260110	43	Prepare Preliminary CCR - BDRS (Construction)	10OCT05A	22NOV05
BD6-260120	0	Regulator/Committee Review CCR - BDRS (Constr)	23NOV05	24DEC05
BD6-260130	0	Incorp/Resp Comments/Issue Final CCR-BDRS-Constr	27DEC05	27JAN06
BD6-260100	38	Operational Verification of BDR Sys Enhancements	08AUG05A	14MAR06
BD6-260105	0	Collection and Analysis of Chemical Quality Data	15MAR06	13MAY06
BD6-260115	0	Prep Letter/Document Reporting Plume Capture	15MAY06	05JUN06
BD6-260125	0	Regltry Accptnc/Agrmnt of Plume Capture - Letter	06JUN06	19JUN06
BD6-260140	0	EPA-State Prep & Issue Accept Ltr CCR-BDRS-Const	20MAY06	19JUN06

ACTIVITY ID #	PERCENT COMPLETE	ACTIVITY DESCRIPTION	EARLY START	EARLY FINISH
Bedrock Ridge GW Plume Extr System				
BD6-260150	0	Project Compl-Section 36 Bedrock Ridge		19JUN06
BD6-INF	73	Const Cplt Rprt (CCR) Process-BDRS	26FEB00A	19JUN06
South Plants Structure Demolition and Removal				
SS2-120000	100	Prepare / Revise Design Scope of Work - SPST	28AUG97A	12FEB98A
SS2-122000	100	<<<<< DesignScope Deadline >>>>>- SPST		20OCT97A
SS2-125000	100	Regulator / RMA Committee Review - SPST	21OCT97A	20NOV97A
SS2-130000	100	Prepare 30% (Conceptual) Design - SPST	21NOV97A	27MAR98A
SS2-140000	100	Regulator / Committee Rev. & Public Input - SPST	28MAR98A	01MAY98A
SS2-150000	100	Prepare 60% Design - SPST	30MAR98A	09JUN98A
SS2-160000	100	Regulator / Committee Review - SPST	10JUN98A	10JUL98A
SS2-170000	100	Prepare 95% (Draft Final) Design - SPST	13MAY98A	14AUG98A
SS2-175000	100	<<<<<<Design Deadline>>>>>> - SPST		14AUG98A
SS2-180000	100	Regulator / Committee Review - SPST	14AUG98A	17SEP98A
SS2-190000	100	Prepare 100% Design - SPST	18SEP98A	19OCT98A
SS2-196001	100	Prepare 95% Design - SPST Agent Package #5	20OCT98A	30APR99A
SS2-196032	100	Regulator Review - SPST Agent Pkg #5	01MAY99A	28MAY99A
SS2-196033	100	Prepare 100% Design - SPST Agent Pkg #5	01JUN99A	04OCT99A
SS2-INF	100	S. Plants Structures Demo Design	28AUG97A	04OCT99A
SS3-090000	100	PMC Prepare T.O. Proposal - SPST Package #1	18SEP98A	13OCT98A
SS3-090010	100	PMC Assemble T.O. Proposal - SPST Package #1	14OCT98A	19OCT98A
SS3-100000	100	RVO Procurement Cycle - SPST Package #1	20OCT98A	22NOV98A
SS32100010	100	PMC Incorporate WP#2 into T.O. Proposal	18JAN99A	12FEB99A
SS33100010	100	PMC Incorporate WP#3 into T.O. Proposal	07DEC98A	19JAN99A
SS34100010	100	PMC Incorporate WP #4 into T.O. Proposal	17FEB99A	25FEB99A
SS35100010	100	PMC Prepare T.O. Proposal - SPST Agent Pkg. #5	24NOV99A	29DEC99A
SS35100020	100	RVO Procurement Cycle- SPST Agent Pkg. #5	29DEC99A	24FEB00A
SS4-105000	100	Mobilization - SPST	22NOV98A	16AUG99A
SS4-106000	100	<<<<<<Imp. Start Deadline>>>>>> - SPST	22NOV98A	
SS4-110000	100	Nonagent Dust and Safety Sampling - SPST	01MAR99A	30MAY01A
SS4-115000	100	Nonagent Structures Demolition - SPST	01MAR99A	23APR01A
SS4-120000	100	Landfill Sig' Contam' Non-agt Mat'l SPST	01MAR99A	30MAY01A
SS4-125000	100	Consolidate Other Nonagent Material - SPST	01MAR99A	30MAY01A
SS4-130000	100	Agent Air Monitoring - SPST	24APR00A	17AUG00A
SS4-135000	100	Agent Structures Demolition - SPST	24APR00A	17AUG00A
SS4-140000	100	Agent Caustic Treatment - SPST	17AUG00A	17AUG00A
SS4-145000	100	Landfill Agent Demolition Material - SPST	24APR00A	17AUG00A
SS4-160000	100	Demobilization - SPST	30APR01A	30MAY01A
SS4-161000	100	<<<<<<Imp. Finish Deadline>>>>>> - SPST		30MAY01A
SS4-170000	100	Project Support - South Plants Structure Demo	22NOV98A	30MAY01A
SS4-INF	100	South Plants Structure Demolition	22NOV98A	30MAY01A
SS6-165000	100	Prep Constr Cmplt Report (CCR) - SPST - PH I	01MAY00A	12JUL00A
SS6-165010	100	Regulator/ Committee Review CCR - SPST - PH I	12JUL00A	17AUG00A
SS6-165020	100	Inc/Resp Comms/Iss Draft CCR-SPST - PH I	18AUG00A	08SEP00A
SS6-165030	100	EPA-State Prep & Iss Accept Ltr CCR-SPST - PH I	11SEP00A	29SEP00A
SS6-165040	100	Project Complete - S P Structure Demo - PH I		29SEP00A
SS6-INF1	100	Const Cplt Rprt (CCR) Process-SPST	01MAY00A	29SEP00A
SS6-165001	100	Prep Constr Cmplt Report (CCR) - SPST - PH II	31MAY01A	18DEC01A
SS6-165011	100	Regulator/ Committee Review CCR - SPST - PH II	20DEC01A	25JAN02A
SS6-165021	100	Inc/Resp to Comms/Iss Draft CCR-SPST - PH II	26JAN02A	18APR02A

ACTIVITY ID #	PERCENT COMPLETE	ACTIVITY DESCRIPTION	EARLY START	EARLY FINISH
South Plants Structure Demolition and Removal				
SS6-165031	100	EPA-State Prep & Iss Accept Ltr CCR-SPST - PH II	19APR02A	02JUL02A
SS6-165041	100	Project Complete - S P Structure Demo - PH II		02JUL02A
SS6-INF2	100	Const Cplt Rprt (CCR) Process-SPST	31MAY01A	02JUL02A
SS6-INF	100	Const Cplt Rprt (CCR) Process-SPST	01MAY00A	02JUL02A
Miscellaneous RMA Structure Demolition & Removal				
MS2-120000	100	Prepare / Revise Design Scope of Work - MIST	02NOV98A	03FEB99A
MS2-122000	100	<<<<< DesignScope Deadline >>>>>- MIST		13NOV98A
MS2-125000	100	Regulator / RMA Committee Review - MIST	13NOV98A	08JAN99A
MS2-130000	100	Prepare 30% (Conceptual) Design - MIST	11JAN99A	22FEB99A
MS2-140000	100	Regulator / RMA Committee Review - MIST	23FEB99A	25MAR99A
MS2-150000	100	Prepare 60% Design - MIST	23FEB99A	02AUG99A
MS2-160000	100	Regulator / RMA Committee Review - MIST	03AUG99A	03SEP99A
MS2-170000	100	Prepare 95% (Draft Final) Design - MIST	03AUG99A	02NOV99A
MS2-175000	100	<<<<<<Design Deadline>>>>>> - MIST		02NOV99A
MS2-180000	100	Regulator / RMA Committee Review - MIST	03NOV99A	03DEC99A
MS2-190000	100	Prepare 100% Design - MIST	06DEC99A	24JAN00A
MS2-190600	100	Phase II Design Revisions - MIST	29APR03A	14JUL03A
MS2-190700	100	Regulator Review Phase II Design Revisions MIST	14JUL03A	14AUG03A
MS2-192500	100	Debris Pile DCN	19APR04A	04JUN04A
MS2-208000	0	Prepare DCN - Demolition Range - PH III - MIST	31JUL06	29AUG06
MS2-INF	89	Misc. Structure Demo Design	02NOV98A	29AUG06
MS3-090000	100	PMC Prepare T.O. Proposal - MIST Remed PH I	07JAN00A	21JAN00A
MS3-100000	100	RVO Procurement Cycle - MIST Remed PH I	24JAN00A	23FEB00A
MS3-090100	100	PMC Prepare T.O. Proposal - MIST Remed PH II	17FEB03A	11MAR03A
MS3-090400	100	RVO Procurement Cycle - MIST Remed PH II	11MAR03A	09JUN03A
MS3-190500	0	PMC Prepare T.O. Proposal - MIST - Demo. Range	30AUG06	29SEP06
MS3-190700	0	RVO Procurement Cycle - MIST Demo. Range	30SEP06	03NOV06
MS3-090500	0	PMC Prepare T.O. Proposal - MIST Remed PH III	27FEB09	30MAR09
MS3-090700	0	RVO Procurement Cycle - MIST Remed PH III	31MAR09	04MAY09
MS4-105000	100	Mobilization - PH I - MIST	24FEB00A	24APR00A
MS4-106000	100	<<<<<<Imp. Start Deadline>>>>>> - MIST	24FEB00A	
MS4-135000	100	Remaining Nonagent Structures Demo - PH I - MIST	24APR00A	15DEC00A
MS4-140000	100	NP Drum Disposal	28AUG00A	21DEC00A
MS4-150000	100	BOR1Support to Misc. Structures Phase I - MIST	01MAY00A	04DEC00A
MS4-155000	100	Remaining Agent Structures Demo - PH I - MIST	26APR00A	14JUL00A
MS4-170000	100	Backfill Demolished Areas - PH I - MIST	01MAY00A	04DEC00A
MS4-180000	100	Demobilization - PH I - MIST	06NOV00A	19DEC00A
MS4-135550	100	B809 Irondale Structure Demo - PH I - MIST	06MAR02A	23MAY02A
MS4-INF1	100	Misc. RMA Structures - Phase I	24FEB00A	23MAY02A
MS4-107000	100	Mobilization - PH II - MIST	18AUG03A	28OCT03A
MS4-116000	100	MP/RY Structures Demolition - PH II - MIST	29SEP03A	21JAN04A
MS4-136000	100	Remaining Nonagent Structures Demo - PH II MIST	29SEP03A	21JAN04A
MS4-156000	100	Remaining Agent Structures Demo - PH II - MIST	16OCT03A	23JAN04A
MS4-170100	100	BOR5 Support to Misc Structures Phase II - MIST	16OCT03A	23JAN04A
MS4-171000	100	Backfill Demolished Areas - PH II - MIST	16OCT03A	23JAN04A
MS4-182000	100	Demobilization - PH II - MIST	30JAN04A	03FEB04A
MS4-171500	100	Revegetation Demolished Areas - PH II - MIST	25NOV03A	04JUN04A
MS4-204000	100	Misc. Debris Piles / Housekeeping - Mobilization	03SEP04A	10SEP04A
MS4-136510	100	Misc. Debris Piles - Remove/ Housekeeping	03SEP04A	29OCT04A

ACTIVITY ID #	PERCENT COMPLETE	ACTIVITY DESCRIPTION	EARLY START	EARLY FINISH
Miscellaneous RMA Structure Demolition & Removal				
MS4-130555	100	Misc. Debris Piles - Demobilization	28OCT04A	29OCT04A
MS4-INF2	100	Misc. RMA Structures - Phase II	18AUG03A	29OCT04A
MS4-314000	0	Demolition of Building 143 - With SCL Remed.	18FEB06	19FEB06
MS4-208000	0	Mobilization - Demolition Range - PH III - MIST	03NOV06	31JAN07
MS4-138000	0	Demolition Range Clean-up - PH III MIST	01FEB07	21JUN07
MS4-148000	0	MSDR Phase III - Sect 29 Demo Range Clean-up	03NOV06	21JUN07
MS4-108000	0	Mobilization - PH III - MIST	04MAY09	28JUL09
MS4-117000	0	MP/RY Structures Demolition - PH III - MIST	24AUG09	10AUG10
MS4-117100	0	Demolition of CERCLA Water T Pl. - PH III - MIST	30JUN10	31AUG10
MS4-137000	0	Remaining Nonagent Structure Demo - PH III MIST	24AUG09	10AUG10
MS4-145000	0	Remaining Consolidate Other Nonagnt Mat'l - MIST	29JUL09	15JUL10
MS4-250000	0	Consolidate Nonagnt Mat'l to Basin A - MIST	29JUL09	31AUG10
MS4-172500	0	Revegetate Demolished Areas - PH III - MIST	12FEB10	28SEP10
MS4-183000	0	Demobilization - PH III - MIST	01SEP10	29SEP10
MS4-183500	0	<<<<<<Imp. Finish Deadline>>>>>>>>>>> - MIST		29SEP10
MS4-INF3	0	MSDR Phase III	03NOV06	29SEP10
MS4-200000	54	Project Support - Misc RMA Structure Demo	24FEB00A	29SEP10
MS4-INF	54	Misc. RMA Structures Demolition & Removal	24FEB00A	29SEP10
MS6-185001	100	Prep Construction Cmplt Report (CCR) - MIST	18DEC00A	16FEB01A
MS6-185051	100	Complete Construction Cmplt Report (CCR) - MIST	18JUN01A	04SEP01A
MS6-185011	100	Regulator/ Committee Review CCR - MIST	05SEP01A	14NOV01A
MS6-185021	100	Incorp/Respond to Comments/Issue Draft CCR -MIST	15NOV01A	23MAY02A
MS6-185031	100	EPA - State Prepare & Issue Accept Ltr CCR-MIST	24MAY02A	30SEP02A
MS6-185041	100	Project Complete - Misc RMA Structs Demo - PH I		30SEP02A
MS6-INF1	100	Const Cplt Rprt (CCR) Process - PH I	18DEC00A	30SEP02A
MS6-185002	100	Prep Construction Cmplt Report (CCR) - MIST	01FEB05A	20APR05A
MS6-185012	100	Regulator/ Committee Review CCR - MIST	21APR05A	19MAY05A
MS6-185022	100	Incorp/Respond to Comments/Issue Draft CCR -MIST	20MAY05A	21JUN05A
MS6-185032	29	EPA - State Prepare & Issue Accept Ltr CCR-MIST	21JUN05A	19NOV05
MS6-185042	0	Project Complete - Misc RMA Structs Demo - PH II		19NOV05
MS6-INF2	92	Const Cplt Rprt (CCR) Process - MSD PH II	01FEB05A	19NOV05
MS6-185003	0	Prep Construction Cmplt Report (CCR) - MIST	30SEP10	30NOV10
MS6-185013	0	Regulator/ Committee Review CCR - MIST	01DEC10	02JAN11
MS6-185023	0	Incorp/Respond to Comments/Issue Draft CCR -MIST	04JAN11	02FEB11
MS6-185033	0	EPA - State Prepare & Issue Accept Ltr CCR-MIST	03FEB11	04MAR11
MS6-185043	0	Project Complete - Misc RMA Structs Demo - PHIII		04MAR11
MS6-INF3	0	Const Cplt Rprt (CCR) Process - PH III	30SEP10	04MAR11
MS6-INF	48	Const Cplt Rprt (CCR) Process - MIST	18DEC00A	04MAR11

ACTIVITY ID #	PERCENT COMPLETE	ACTIVITY DESCRIPTION	EARLY START	EARLY FINISH
Buried M-1 Pits Soil Remediation				
M11-100000	100	PMC - M1 Pits Treatability Study	16DEC98A	12APR00A
M11-INF	100	Treatability Study - M1P	16DEC98A	12APR00A
M12-120000	100	Prepare / Revise Design Scope of Work - M1P	03JAN00A	14APR00A
M12-122000	100	<<<<< DesignScope Deadline >>>>>- M1P		17MAR00A
M12-125000	100	Regulator / RMA Committee Review - M1P	17MAR00A	10APR00A
M12-130000	100	Prepare 30% (Conceptual) Design - M1P	18APR00A	28JUN00A
M12-140000	100	Regulator / Committee Rev. & Public Input - M1P	29JUN00A	28JUL00A
M12-170000	100	Prepare 95% (Draft Final) Design - M1P	28JUL00A	18OCT00A
M12-175000	100	<<<<<<Design Deadline>>>>>> - M1P		18OCT00A
M12-180000	100	Regulator / Committee Review - M1P	18OCT00A	17NOV00A
M12-190000	100	Prepare 100% Design - M1P	01NOV00A	25JAN01A
M12-INF	100	Buried M-1 Pit Design	03JAN00A	25JAN01A
M13-109000	100	PMC Prepare T.O. Proposal - M1P Remediation	18OCT00A	17NOV00A
M13-109010	100	PMC Assemble T.O. Proposal - M1P Remediation	20NOV00A	13DEC00A
M13-110000	100	RVO Procurement Cycle - M1P Remediation	14DEC00A	01FEB01A
M14-120000	100	Mobilization - M1P	09FEB01A	15JUN01A
M14-125000	100	<<<<<<Imp. Start Deadline>>>>>> - M1P	01FEB01A	
M14-145000	100	M-1 Pit Pre-Production Test - M1P	17MAY01A	15JUN01A
M14-140000	100	M-1 Pit Excavation w/Vapor Controls - M1P	19JUN01A	16OCT01A
M14-150000	100	Caustic Wash of Agent Soil (if necessary) - M1P	19JUN01A	16OCT01A
M14-170000	100	Landfill Treated Material - M1P	19JUN01A	16OCT01A
M14-160000	100	Solidify M-1 Pit Material - M1P	19JUN01A	16OCT01A
M14-180000	100	Backfill w/ Borrow Material - M1P	11JUL01A	24OCT01A
M14-140100	100	BOR3 Support to Buried M-1 Pits Soils - M1P	26SEP01A	25OCT01A
M14-200000	100	Demobilization - M1P	21SEP01A	01NOV01A
M14-205000	100	<<<<<<Imp. Finish Deadline>>>>>> - M1P		01NOV01A
M14-220000	100	Project Support - Buried M-1 Pit Soil Rem	09FEB01A	01NOV01A
M14-INF	100	Buried M-1 Pits Remediation	09FEB01A	01NOV01A
M16-210000	100	Prep Construction Cmplt Report (CCR) - M1P	02NOV01A	31DEC01A
M16-210010	100	Regulator/ Committee Review CCR - M1P	02JAN02A	01FEB02A
M16-210020	100	Incorp/Respond to Comments/Issue Final CCR -M1P	01FEB02A	01MAR02A
M16-210030	100	EPA - State Prepare & Issue Accept Ltr CCR -M1P	04MAR02A	18JUL02A
M16-210040	100	Project Complete - M1 Pit Soil Remediation		18JUL02A
M16-INF	100	Const Cplt Rprt (CCR) Process-M1P	02NOV01A	18JUL02A
Hex Pit Soil Remediation				
HX1-110000	100	Pre-remediation Studies	09SEP96A	13JUN97A
HX1-120000	100	Field Investigation	16JUN97A	16FEB98A
HX1-125000	100	Thermal Technology Evaluation	02SEP97A	30SEP98A
HX1-130000	100	Hex Pit Treatability Study	01MAR99A	06MAR00A
HX1-INF1	100	Hex Pit - Thermal Tech. Eval./Treatability Study	09SEP96A	06MAR00A
HX1-150000	100	Hex Pit Compatibility Study	24JUN02A	06NOV02A
HX1-140000	100	Hex Pit ROD Amendment	24JUN02A	25MAR03A
HX1-INF2	100	Hex Pit Leachate Production Study/ROD Amendment	24JUN02A	25MAR03A
HX1-INF	100	Hex Pit Treatability Study/ROD Amendment	09SEP96A	25MAR03A
HX2-120000	100	Prepare / Revise Design Scope of Work - HEXP	08FEB00A	22MAR00A
HX2-122000	100	<<<<< DesignScope Deadline >>>>>- HEXP		16FEB00A
HX2-125000	100	Regulator / RMA Committee Review - HEXP	16FEB00A	01MAR00A
HX2-130000	100	Prepare 30% (Conceptual) Design - HEXP	22FEB00A	25APR00A
HX2-140000	100	Regulator / Committee Rev. & Public Input - HEXP	26APR00A	25MAY00A
HX2-150000	100	Prepare 60% Design (waived) - HEXP	26APR00A	25APR00A

ACTIVITY ID #	PERCENT COMPLETE	ACTIVITY DESCRIPTION	EARLY START	EARLY FINISH
Hex Pit Soil Remediation				
HX2-160000	100	Regulator / Committee Review (waived) - HEXP	26APR00A	25APR00A
HX2-170000	100	Prepare 95% (Draft Final) Design - HEXP	26APR00A	02AUG00A
HX2-170500	100	Prepare 95% Design Addendum - HEXP	27OCT00A	28DEC00A
HX2-175000	100	<<<<<<Design Deadline>>>>>> - HEXP		02AUG00A
HX2-180000	100	Regulator / Committee Review - HEXP	02AUG00A	07SEP00A
HX2-180500	100	Regulator / Committe Review 95% Addendum - HEXP	29DEC00A	29JAN01A
HX2-190000	100	Prepare 100% Design - HEXP	29DEC00A	20MAR01A
HX2-INF1	100	Hex Pit Design (ISTD)	08FEB00A	20MAR01A
HX2-120500	100	Prepare/Revise Design SOW - Hex Pit Redesign	24OCT02A	18MAR03A
HX2-122200	100	<<<<< DesignScope Deadline >>>>>- HEXP		21MAR03A
HX2-120520	100	Regulator/RMA Committee Review -DSOW Redesign	18MAR03A	04APR03A
HX2-130500	100	Prepare 30% Design - Hex Pit Redesign	04MAR03A	02JUN03A
HX2-140500	100	Regulator/Committee Rev - 30% Redesign	03JUN03A	29JUL03A
HX2-150500	100	Prepare 60% Design - Hex Pit Redesign	29JUL03A	29JUL03A
HX2-160500	100	Regulator/Committee Rev - 60% Redesign	29JUL03A	29JUL03A
HX2-170510	100	Prepare 95% Design - Hex Pit Redesign	01JUL03A	26AUG03A
HX2-175200	100	<<<<<<95% Design Deadline>>>>>> - HEXP		26AUG03A
HX2-180520	100	Regulator / Committee Review - 95% Redesign	26AUG03A	25SEP03A
HX2-190500	100	Prepare 100% Design - Hex Pit Redesign	02SEP03A	30OCT03A
HX2-INF2	100	Hex Pit Redesign (Excavation)	24OCT02A	30OCT03A
HX2-INF	100	Hex Pit Design	08FEB00A	30OCT03A
HX3-109000	100	PMC Prepare T.O. Proposal - HEXP Remediation	25JUL00A	04AUG00A
HX3-109010	100	PMC Assemble T.O. Proposal - HEXP Remediation	07AUG00A	11AUG00A
HX3-110000	100	RVO Procurement Cycle - HEXP Remediation	14AUG00A	21MAR01A
HX3-109001	100	PMC Prepare TO Proposal - HEX Pit HWL Rem.	15SEP03A	24SEP03A
HX3-109011	100	PMC Assemble TO Proposal - HEX Pit HWL Rem.	25SEP03A	25SEP03A
HX3-110001	100	RVO Procurement Cycle - HEX Pit HWL Remediation	25SEP03A	19NOV03A
HX4-120000	100	Mobilization - HEXP	22MAR01A	14FEB02A
HX4-125000	100	<<<<<<Imp. Start Deadline>>>>>> - HEXP	21MAR01A	
HX4-130000	100	Agent Air Monitoring	31OCT01A	31OCT01A
HX4-140000	100	Hex Pit Treatment - HEXP	15FEB02A	17APR02A
HX4-180000	100	Demobilization - HEXP	18APR02A	27JUN02A
HX4-185000	100	<<<<<<Imp. Finish Deadline>>>>>> - HEXP		27JUN02A
HX4-INF1	100	HEX Pit Thermal Treatment - HEXP	22MAR01A	27JUN02A
HX4-120200	100	Mobilization - HEXP	20NOV03A	01DEC03A
HX4-125200	100	<<<<<<Imp. Start Deadline>>>>>> - HEXP	19NOV03A	
HX4-140200	100	Excavate/Transport to HWL - HEXP	01DEC03A	31DEC03A
HX4-140300	100	Backfill Excavation - HEXP	01DEC03A	08JAN04A
HX4-180200	100	Demobilization - HEXP	22JAN04A	28JAN04A
HX4-185200	100	<<<<<<Imp. Finish Deadline>>>>>> - HEXP		28JAN04A
HX4-INF2	100	Hex Pit Soil Remediation (Excavation)	20NOV03A	28JAN04A
HX4-200000	100	Project Support - Hex Pit Soil	22MAR01A	28JAN04A
HX4-INF	100	Hex Pit Soil Remediation	22MAR01A	28JAN04A
HX6-191000	100	Prep Construction Cmplt Report (CCR) - HEXP	28JAN04A	29MAR04A
HX6-191100	100	Regulator/ Committee Review CCR - HEXP	30MAR04A	30APR04A
HX6-191110	100	Incorp/Respond to Comments/Issue Final CCR -HEXP	30APR04A	28MAY04A
HX6-191120	100	EPA - State Prepare & Issue Accept Ltr CCR-HEXP	29MAY04A	21JUL04A
HX6-191130	100	Project Complete - Hex Pit Soil Remediation		21JUL04A
HX6-INF	100	Const Cplt Rprt (CCR) Process-HEXP	28JAN04A	21JUL04A

ACTIVITY ID #	PERCENT COMPLETE	ACTIVITY DESCRIPTION	EARLY START	EARLY FINISH
SP BOA & CPA Soil Remediation - PH II				
SC2-120000	100	Prepare / Revise Design Scope of Work - SPCP	01JUN98A	16NOV98A
SC2-122000	100	<<<<< DesignScope Deadline >>>>>- SPCP		04SEP98A
SC2-125000	100	Regulator / RMA Committee Review - SPCP	05SEP98A	08OCT98A
SC2-130000	100	Prepare 30% (Conceptual) Design - SPCP	17NOV98A	22FEB99A
SC2-140000	100	Regulator/Comm Rev. & Public Input - SPCP	23FEB99A	23MAR99A
SC2-150000	100	Prepare 60% Design - SPCP	23MAR99A	26MAY99A
SC2-160000	100	Regulator/Committee Review - SPCP	26MAY99A	25JUN99A
SC2-170000	100	Prepare 95% (Draft Final) Design PH I - SPCP	26MAY99A	15DEC99A
SC2-175000	100	<<<<<<Design Deadline>>>>>> PH I - SPCP		15DEC99A
SC2-180000	100	Regulator/Committee Review PH I - SPCP	15DEC99A	16JAN00A
SC2-190000	100	Prepare 100% Design PH I - SPCP	17JAN00A	24MAR00A
SC2-170001	100	Prepare 95% (Draft Final) Design PH II - SPCP	27MAR00A	07AUG00A
SC2-175001	100	<<<<<<Design Deadline - PH II>>>>>>>>>>>> - SPCP		07AUG00A
SC2-180001	100	Regulator/Committee Review PH II - SPCP	08AUG00A	02NOV00A
SC2-190101	100	Prepare 100% Design PH II - SPCP	03NOV00A	05JUN01A
SC2-121000	100	SP-Prep/Issue/Reg. Approval of DCN - SG	28APR03A	13MAY04A
SC2-123000	75	Prepare 95% ICSD Design - SP Cover DCN	13JAN05A	02MAR06
SC2-124000	0	Prepare 100% ICSD Design - SP Cover DCN	03MAR06	01AUG06
SC2-110000	61	South Plants Cover Redesign [ICSD]	28APR03A	01AUG06
SC2-121001	50	SP- Prep/Issue/Reg. Approval of DCN - Cover	28APR03A	31AUG06
SC2-INF	0	South Plants BOA and CPA Design	01JUN98A	31AUG06
SC3-109000	100	PMC Prepare Task Order Proposal - SPCP	16AUG01A	15OCT01A
SC3-110000	100	RVO Procurement Cycle - SPCP	15OCT01A	03DEC01A
SC3-109001	100	PMC Prepare Task Order Proposal - SP SG	26JAN04A	03FEB04A
SC3-110001	100	RVO Procurement Cycle - SP SG	04FEB04A	26MAR04A
SC3-209002	0	PMC Prepare Task Order Proposal - SP Stockpile	12MAR08	10APR08
SC3-210000	0	RVO Procurement Cycle - SP Stockpile of AZ Soils	11APR08	30MAY08
SC3-109002	0	PMC Prepare Task Order Proposal - SP Cover	19JUN08	21JUL08
SC3-110002	0	RVO Procurement Cycle - SP Cover	22JUL08	13OCT08
SC4-120000	100	Mobilization - SPCP	03DEC01A	18MAR02A
SC4-125000	100	<<<<<<Imp. Start Deadline>>>>>> - SPCP	03DEC01A	
SC4-140000	100	Excavate Agent/HH Soil - SPCP	21MAR02A	06DEC02A
SC4-148000	100	Excavate / Plug Agent Chemical Sewers - SPCP	19JUN02A	30AUG02A
SC4-150000	100	Caustic Wash Agent Soil - SPCP (not req'd)	01APR02A	01APR02A
SC4-155000	100	Excavate Non-Agent/HH Soil - SPCP	14MAR02A	01OCT02A
SC4-158000	100	Excavate / Plug Non-Agent Chemical Sewers - SPCP	19JUN02A	30AUG02A
SC4-160000	100	Landfill Agent/HH Soil - SPCP	21MAR02A	01OCT02A
SC4-170000	100	Consolidate Mat Fm SP Bal as Back/Gradefill-SPCP	14MAR02A	22JAN03A
SC4-170100	100	BOR3 Support to SP CPA Soils - Not Required	01MAY02A	01MAY02A
SC4-200000	100	Install Gradefill After Consolidation - SPCP (H)	06NOV02A	28APR03A
SC4-230000	100	Non-Agent Structures Demo/Removal - SPCP	03OCT02A	07APR03A
SC4-270000	100	Demobilization	28APR03A	02JUN03A
SC4-100000	100	BOR11 Support to South Plants (now to Compl Tr.)	13SEP02A	21OCT02A
SC4-INF1	100	S. Plants Central Processing Soil Remed. - SPCP	03DEC01A	02JUN03A
SC4-120100	100	Mobilization for Cap / SG Installation - SG	28JUN04A	07JUL04A
SC4-170050	100	S. Plants BOA and CPA Subgrade Construction	30JUN04A	10DEC04A
SC4-175000	100	S. Plants Subgrade Construction	28JUN04A	27DEC04A
SC4-260000	100	Demobilization - SG	10DEC04A	27DEC04A
SC4-252000	0	Mobiliz.- Basin A North & Chem Sew Subgrade {S4}	28AUG06	14NOV06

ACTIVITY ID #	PERCENT COMPLETE	ACTIVITY DESCRIPTION	EARLY START	EARLY FINISH
SP BOA & CPA Soil Remediation - PH II				
SC4-300000	0	SP Chem Sewer (wedge) Subgrade Constr. {S4}	02NOV06	10APR07
SC4-INF2	0	SP BOA & CPA Subgrade Construction Phase II	28JUN04A	10APR07
SC4-480000	0	Stockpile AZ Soils at BA 10 - SP CPA Cover {C7}	02JUN08	16SEP08
SC4-500000	0	Campaign to move BBM from Stapleton to near SP C	01OCT08	31MAR09
SC4-120101	0	Mobilization for Cap/ Cover Installation - Cover	13OCT08	16DEC08
SC4-241000	0	Install 1' B/F & 3 ft. Cover - SP - East {C6}	17DEC08	27MAY09
SC4-246000	0	Install 1' B/F & 3 ft. Cover - SP - Central {C7}	28MAY09	22JUL09
SC4-180000	0	Install Biota Barrier - SP CPA - Cover {C7}	28MAY09	06OCT09
SC4-240000	0	Install RCRA-Equivalent Cover Syst - SP CPA {C7}	23JUL09	11DEC09
SC4-243000	0	BA10 Support for RCRA Equiv. Cover - SP Cover	02JUN08	11DEC09
SC4-250110	0	Place Soil Amendments - RCRA Eq. Cover- SP	08MAR10	26MAR10
SC4-250000	0	Perm. Revegetation - SP CPA {C7}	22MAR10	09APR10
SC4-626000	0	First Year Irrigation - SP CPA {C7}	01JUN10	31AUG10
SC4-242000	0	Install 1' B/F & 3 ft. Cover - SP West {C8}	14DEC09	08JUL10
SC4-244000	0	BA 3 Support for 1' & 3.25-ft. Cover - SP Cover	17DEC08	08JUL10
SC4-260001	0	Demobilization - SPCP Cover	18AUG10	31AUG10
SC4-250120	0	Place Soil Amendments - C1' & 3.25' Covers - SP	24AUG10	14SEP10
SC4-251000	0	Perm Revegetation Over 1' B/F & 3 ft Cover - SP	15SEP10	05OCT10
SC4-265000	0	<<<<<<Imp. Finish Deadline>>>>>Cover		05OCT10
SC4-INF3	50	SP BOA & CPA Cover Contruction Phase II	13OCT08	05OCT10
SC4-280001	100	Project Support - SP CPA Subgrade	03DEC01A	05OCT10
SC4-INF	50	SP BOA & CPA Soil Remediation Phase II	03DEC01A	05OCT10
SC6-260000	100	Prepare Draft CCR - South Plant BOA & CPA II	05JUN03A	14AUG03A
SC6-260010	100	RVO & Regulat.Review Draft CCR - SP BOA & CPA II	15AUG03A	14NOV03A
SC6-260020	100	Incorp. Reg. Com. Draft CCR - SP BOA & CPA II	17NOV03A	17MAR05A
SC6-260011	100	RVO & Regulat.Review Rev. CCR - SP BOA & CPA II	18MAR05A	06MAY05A
SC6-260021	100	Incorp. Com. - Prep. Final CCR - SP BOA & CPA II	06MAY05A	22SEP05A
SC6-260030	5	EPA - State Prep & Iss Accpt L - SP BOA CCR	23SEP05A	07NOV05
SC6-INF2	0	Const Cplt Rprt (CCR) Process-SP BOA&CPA Part 1	05JUN03A	07NOV05
SC6-270000	0	Prep Part 1 Draft Constr Complt Report (CCR) -Cv	06OCT10	06DEC10
SC6-270010	0	Regulator/Committee Review Part 1 CCR - SP Cover	07DEC10	09JAN11
SC6-270020	0	Incorp/Respond to Comments/Issue Drft CCR- SP C	10JAN11	08FEB11
SC6-270030	0	EPA- State Prepare & Issue Accept Ltr CCR- SP Cv	09FEB11	10MAR11
SC6-270040	0	Part 1 CCR Complete - South Plant CPA - Cover		10MAR11
SC6-INF1	0	Part 1 Const Cplt Rprt (CCR) Process- SP Cover	06OCT10	10MAR11
SC6-370000	0	Prep Draft Part 2 CCR to document OPS- SP Cover	03JAN15	03MAR15
SC6-370010	0	Regulator/Committee Review Part 2 CCR - SP Cover	04MAR15	02APR15
SC6-370020	0	Incorp/Respond to Comments/Issue Drft P2 CCR- SP	03APR15	02MAY15
SC6-370030	0	EPA- State Prepare & Issue Accept Ltr CCR- SP Cv	03MAY15	02JUN15
SC6-370040	0	CCR Part 2 Complete - South Plant CPA - Cover		02JUN15
SC6-INF3	0	Part 2 to Const Cplt Rprt (CCR) Process- SP Cv	03JAN15	02JUN15
SC6-INF	0	Const Cplt Rprt (CCR) Process-SP BOA & CPA	05JUN03A	02JUN15
SC7-100000	0	<<<< Short-Term Maintenance >>>> - SPCP	06OCT10	31AUG11
SC7-660000	0	SP Cover - Vegetation - Observ. & Report Period	01SEP10	31AUG11
SC8-100000	0	Post Remediation Operations/Maintenance - SPCP	01SEP11	28SEP35
SC8-660000	0	Complete 5 Year Veget. Observ.& Rpt. -- SP Cover	01SEP11	02JAN15
SP BOA & CPA Soil Remedation - PH I				
SR2-120000	100	Prepare / Revise Design Scope of Work	01JUN98A	16NOV98A
SR2-122000	100	<<<<< DesignScope Deadline >>>>>- SPBA		04SEP98A

ACTIVITY ID #	PERCENT COMPLETE	ACTIVITY DESCRIPTION	EARLY START	EARLY FINISH
SP BOA & CPA Soil Remedation - PH I				
SR2-125000	100	Regulator / RMA Committee Review - SPBA	05SEP98A	08OCT98A
SR2-130000	100	Prepare 30% (Conceptual) Design - SPBA	17NOV98A	22FEB99A
SR2-140000	100	Regulator / Committee Rev. & Public Input	23FEB99A	23MAR99A
SR2-150000	100	Prepare 60% Design - SPBA	23MAR99A	26MAY99A
SR2-160000	100	Regulator / Committee Review - SPBA	26MAY99A	25JUN99A
SR2-170000	100	PH I - Prepare 95% (Draft Final) Design - SPBA	26MAY99A	15DEC99A
SR2-175000	100	<<<<<<Design Deadline>>>>>> - SPBA		15DEC99A
SR2-180000	100	Regulator/Committee Review - SPBA	15DEC99A	16JAN00A
SR2-190000	100	Prepare 100% Design - SPBA	17JAN00A	24MAR00A
SR2-INF	100	S. Plants Balance of Areas Soil Design	01JUN98A	24MAR00A
SR3-109000	100	PMC Prepare T.O. Proposal - SPBA Remediation	14DEC99A	12JAN00A
SR3-110000	100	RVO Procurement Cycle - SPBA Remediation	13JAN00A	28FEB00A
SR4-120000	100	Mobilization - SPBA	28FEB00A	07JUL00A
SR4-125000	100	<<<<<<Imp. Start Deadline>>>>>> - SPBA	28FEB00A	
SR4-153000	100	Survey Chemical Sewer Line - SPBA	23JUN00A	28SEP01A
SR4-155000	100	Excavate/Strip Sewer Overburden - SPBA	23JUN00A	28SEP01A
SR4-158000	100	Excavate Chemical Sewer - SPBA	23JUN00A	28SEP01A
SR4-160000	100	Excavate Agent - SPBA	08JUN00A	31AUG00A
SR4-190000	100	Landfill Agent/HH/Chem Sew - SPBA	23JUN00A	12OCT01A
SR4-200000	100	Backfill Chem Sewers - SPBA	08AUG00A	28SEP01A
SR4-180000	100	Caustic Wash Agent Soil/Material - SPBA	31AUG00A	31AUG00A
SR4-240000	100	Demobilization PH I - SPBA	03OCT01A	12OCT01A
SR4-245000	100	<<<<<<Imp. Finish Deadline>>>>>> - SPBA		12OCT01A
SR4-230100	100	Revegetation - SPBA	14NOV01A	13DEC01A
SR4-260000	100	Project Support PH I - SPBA	28FEB00A	13DEC01A
SR4-INF	100	S. Plants Balance Soil Remediation-PH I	28FEB00A	13DEC01A
SR6-250000	100	Prep Const Cmplt Rpt (CCR) - SPBA - PH I	15OCT01A	11DEC01A
SR6-250010	100	Reg/Committee Review CCR - SPBA - PH I	12DEC01A	25JAN02A
SR6-250020	100	Incorp/Resp to Comments/Issue Drft CCR-SPBA PH I	26JAN02A	08FEB02A
SR6-250024	100	Incorp/Resp to Comments/re-Issue Drft CCR	08FEB02A	02JUL02A
SR6-250030	100	EPA-State Prep & Iss Accept Ltr CCR-SPBA - PH I	03JUL02A	24SEP02A
SR6-250040	100	Project Complete - SP Balance of Area - PH I		24SEP02A
SR6-INF	100	Const Cplt Rprt (CCR) Process-SPBA PH I	15OCT01A	24SEP02A

ACTIVITY ID #	PERCENT COMPLETE	ACTIVITY DESCRIPTION	EARLY START	EARLY FINISH
Sanitary Sewer Manhole Plugging - Phase II				
S22-120000	100	Prepare/Revise Design Scope of Work - SSW2	14JAN02A	25JUL02A
S22-122000	100	<<<<< DesignScope Deadline >>>>>- SSW2		12FEB02A
S22-125000	100	Regulator / RMA Committee Review - SSW2	13FEB02A	14MAR02A
S22-130000	100	Prepare 30% (Conceptual) Design - SSW2	15MAR02A	15MAR02A
S22-140000	100	Regulator / Committee Rev. & Public Input - SSW2	15MAR02A	15MAR02A
S22-150000	100	Prepare 60% Design - SSW2	15MAR02A	15MAR02A
S22-160000	100	Regulator / Committee Review - SSW2	15MAR02A	15MAR02A
S22-INF1	100	Phase II San Sewer Design - 60%	14JAN02A	15MAR02A
S22-170000	0	Prepare 95% (Draft Final) Design - SSW2	30OCT08	25FEB09
S22-175000	0	<<<<<<Design Deadline>>>>>> - SSW2		25FEB09
S22-180000	0	Regulator / Committee Review - SSW2	26FEB09	29MAR09
S22-190000	0	Prepare 100% Design - SSW2	30MAR09	08JUN09
S22-INF2	0	Sanitary Sewer Phase II Design - 95/100%	30OCT08	08JUN09
S22-INF	43	Sanitary Sewer Phase II Design	14JAN02A	08JUN09
S23-109000	0	PMC Prepare T.O. Proposal - SSW2 Remed PH II	27MAR09	22JUN09
S23-110000	0	RVO Procurement Cycle - SSW2 Remediation PH II	23JUN09	29JUL09
S24-120000	0	Mobilization - SSW2 PH II	29JUL09	08SEP09
S24-125000	0	<<<<<<Imp. Start Deadline>>>>>> - SSW2 PH II	29JUL09	
S24-130000	0	Plugging of Manholes - SSW2 PH II	09SEP09	12OCT09
S24-140000	0	Demobilization - SSW2 PH II	13OCT09	09NOV09
S24-145100	0	<<<<<<Imp. Finish Deadline>>>>> - SSW2 PH II		09NOV09
S24-160000	0	Project Support - Sanitary Sewer Manhole Plug	29JUL09	09NOV09
S24-INF	0	Sanitary Sewer Manhole Plugging - Phase II	29JUL09	09NOV09
S26-150000	0	Prep Construct' Cmplt Report (CCR) - SSW2 PH II	10NOV09	13JAN10
S26-150010	0	Regulator/Committee Review CCR - SSW2 PH II	14JAN10	12FEB10
S26-150020	0	Incorp/Respond to Comments/Issue Draft CCR -SSW2	13FEB10	14MAR10
S26-150030	0	EPA - State Prepare & Issue Accept Ltr CCR-SSW2	15MAR10	13APR10
S26-150040	0	Project Complete - Ph II San Sewer Manhole Plug		13APR10
S26-INF	0	Const Cplt Rprt (CCR) Process-SSW2	10NOV09	13APR10
Section 36 Balance of Areas Soil Rem				
T62-120000	100	Prepare/Revise Draft Design Scope of Work - 36BA	19DEC00A	22MAY01A
T62-122000	100	<<<<< Design Scope Deadline >>>>>- 36BA		06FEB01A
T62-125000	100	Regulatory Agency / RMA Committee Review - 36BA	06FEB01A	07MAR01A
T62-130000	100	Prepare 30% (Conceptual) Design - 36BA	02JAN01A	22MAY01A
T62-140000	100	Regulatory Agency Rev. & Public Input - 36BA	23MAY01A	22JUN01A
T62-150000	100	Prepare 60% Design Phase I - 36BA	23MAY01A	07FEB02A
T62-160000	100	Regulatory Agency Rev. 60% Des. Ph. I - 36BA	07FEB02A	13MAR02A
T62-170000	100	Prepare 95% (Draft Final) Design Phase I - 36BA	08FEB02A	13MAR02A
T62-155000	100	Prepare Revised 60% (Draft Final) Design - 36BA	13MAR02A	24JUN02A
T62-195030	100	Prepare ESD	03JUN02A	22OCT02A
T62-165000	100	Regulatory Agency Rev. Revised 60% Des. - 36BA	25JUN02A	08AUG02A
T62-171000	100	Prepare 95% (Draft Final) Design - 36BA	25JUN02A	26NOV02A
T62-175000	100	<<<<<<Design Deadline>>>>>> - 36BA		26NOV02A
T62-195034	100	Agencies Review ESD	22OCT02A	21NOV02A
T62-195035	100	Finalize Revised ESD	22NOV02A	13MAR03A
T62-180000	100	Regulatory Agency Review 95% Design - 36BA	26NOV02A	15JAN03A
T62-190000	100	Prepare 100% Design - 36BA	27NOV02A	29APR03A
T62-195080	100	Agencies Review Revised ESD	14MAR03A	24MAR03A
T62-195083	100	30 Day Public Comment Period on Revised ESD	29APR03A	29MAY03A
T62-122010	42	Prepare 95% ICSD Design - Sec36 BOA - 2 ft. Cvr.	13JAN05A	02MAR06

ACTIVITY ID #	PERCENT COMPLETE	ACTIVITY DESCRIPTION	EARLY START	EARLY FINISH
Section 36 Balance of Areas Soil Rem				
T62-123050	0	Prepare 100% ICSD Design - Sec.36BOA - 2 ft. Cov	03MAR06	01AUG06
T62-INF	100	Sect. 36 Balance of Area Design	19DEC00A	01AUG06
T63-109000	100	PMC Prepare TOP - Remediation - 36BA PART 1	24MAR03A	16APR03A
T63-110000	100	RVO Procurement Cycle -Remediation -36BA PART 1	17APR03A	19MAY03A
T63-111000	100	PMC Prepare TOP - 36BA PART 2 PH I	23AUG04A	03SEP04A
T63-112000	100	RVO Procur. Cycle -Remediation -36BA P 2 PH I	03SEP04A	19NOV04A
T63-111050	0	PMC Prepare TOP - 36BA PART 2 - PH II - 2 ft. C.	30MAR07	26APR07
T63-113000	0	RVO Procur. Cycle -Remed. -36BA P 2- Ph II	27APR07	29JUN07
T64-120000	100	Mobilization - 36BA Part 1	16JUN03A	29AUG03A
T64-125000	100	<<<<<<Imp. Start Deadline>>>>>> - 36BA	19MAY03A	
T64-120020	100	Geophysical Surface Sweep - 36BA Part 1	23JUN03A	29AUG03A
T64-154010	100	Demolition to Basin A (Non-Agent) - 36BA Part 1	21JUL03A	27APR04A
T64-165010	100	Excavate Non-Agent Soils to Basin A -36BA Part 1	21JUL03A	27APR04A
T64-170000	100	Consolidate Demo Debris to Basin A - 36BA Part 1	21AUG03A	03OCT03A
T64-160000	100	Excavate Agent Soils to HWL - 36BA Part 1	28AUG03A	05JAN04A
T64-185000	100	Agent Monitoring - 36BA Part 1	28AUG03A	27APR04A
T64-190000	100	Consolidate Soils to HWL - 36BA Part 1	28AUG03A	29APR04A
T64-154000	100	Demolition to HWL (Agent) - 36BA Part 1	04SEP03A	30SEP03A
T64-165020	100	Non-Agent Soil Piles to Basin A -36BA Part 1	03OCT03A	10MAR04A
T64-155000	100	Ex Chem Sewer to HWL (Agent) - 36BA Part 1	03NOV03A	28JAN04A
T64-165000	100	Excavate Non-Agent Soils to HWL - 36BA Part 1	21NOV03A	26JAN04A
T64-175000	100	Zone E-ESSS (UXO Mag, Flag, and Dig)	01DEC03A	07APR04A
T64-155010	100	Ex Chem Sewer to HWL (Non-Agent) - 36BA Part 1	30DEC03A	05JAN04A
T64-166100	100	Added Chem Sewer to Rod Width (Regulators)	06FEB04A	29APR04A
T64-220000	100	Demobilization - 36BA Part 1	30JAN04A	21MAY04A
T64-165300	100	Backfill and Soil Ripping - 36BA Part 1	29JAN04A	17NOV04A
T64-120101	100	Mobilization Additional HHE Soil Excav. -S36 BOA	23AUG04A	10SEP04A
T64-141101	100	Excavation Additional HHE Soils - S36 BOA	12OCT04A	19NOV04A
T64-320000	100	S36BOA Biota Excavation	24NOV04A	12JAN05A
T64-290211	100	Demobilization Add. HHE/Biota Excav. - S36 BOA	13JAN05A	14JAN05A
T64-176000	100	Geophysical Survey/Removal of Targets -S36 BOA	26APR04A	15MAR05A
T64-321000	100	Remediate Additional HHE & Biota Soil - S36 BOA	21MAR05A	06APR05A
T64-322000	100	Transport Add. HHE to HWL - S36 BOA	21MAR05A	06APR05A
T64-323000	100	Transport Add. Biota to Basin A - S36 BOA	21MAR05A	06APR05A
T64-INF1	100	Sect 36 BOA -Demo, Excavation & Disposal Part 1	16JUN03A	06APR05A
T64-121000	100	Mobilization - 36BA Part 2 - Phase I	12APR05A	13MAY05A
T64-310000	100	S36BOA Site Grading for 2 ft Cover Constr.	26MAY05A	28OCT05A
T64-220500	80	Demobilization - 36BA Part 2 - Phase I	19SEP05A	15NOV05
T64-210000	0	Weed Control - 36BA Part 2 & related BA	14NOV05	29NOV05
T64-315000	0	S36 BOA Grading-Drainage from CAT N of B.A. {S3}	07DEC05	13APR06
T64-313000	0	S36 BOA Subgrade & Site Grading by CAT {S3}	01DEC05	26OCT06
T64-314000	0	S36BOA - Fire Station Demolition	07FEB06	08MAR06
T64-213000	0	Revegetation - 36BOA Part 2 & related BA	27OCT06	27NOV06
T64-312000	0	S36 BOA Site Grading by Basin A North {S4}	02NOV06	10APR07
T64-212000	0	Revegetation - 36BOA Part 2 (by Basin A)	11APR07	01MAY07
T64-221000	0	Demobilization - 36BOA Part 2	11APR07	24APR07
T64-INF2	0	Sect. 36 BOA Grading (Subgrade) Constr - Part 2	12APR05A	01MAY07
T64-122000	0	Mobilization - 36BA Part 2 - Phase II-2 Ft Cvr	02JUL07	14NOV07
T64-311000	0	S36BOA 2' Cover Constr. - Near Shell Trench {C4}	15NOV07	13FEB08
T64-179920	0	BOR03 Support to S36 BOA 2' Cover near Shell T.	15NOV07	13FEB08
T64-221500	0	Demobilization - 36BOA- 2-ft Cover	14FEB08	27FEB08
T64-311500	0	Perm Vegetation - S36BOA 2' Cover Constr.	21MAR08	17APR08

ACTIVITY ID #	PERCENT COMPLETE	ACTIVITY DESCRIPTION	EARLY START	EARLY FINISH
Section 36 Balance of Areas Soil Rem				
T64-225000	0	<<<<<<Imp. Finish Deadline>>>>>> - 36BA		17APR08
T64-INF3	0	Sect. 36 BOA 2-foot Cover	02JUL07	17APR08
T64-340000	44	Sec 36 BOA - Project Support	16JUN03A	17APR08
T64-INF	30	Sect. 36 Balance of Area Soils Remediation	16JUN03A	17APR08
T66-230100	99	Prep Const Completion Rpt (CCR) - 36BA Part 1	25JAN05A	30OCT05
T66-230110	0	Regulator/Committee Review CCR - 36BA Part 1	31OCT05	01DEC05
T66-230120	0	Incorp/Resp to Cmts/Issue Draft CCR -36BA Part 1	02DEC05	04JAN06
T66-230130	0	EPA -State Prep & Issue Acpt Ltr CCR-36BA Part 1	05JAN06	03FEB06
T66-230140	0	Project Complete - Section 36 BOA Part 1		03FEB06
T66-INF1	0	Const Completion Rpt (CCR) Process - 36BA Part 1	25JAN05A	03FEB06
T66-230000	0	Prep Const Completion Rpt (CCR) - 36BOA Part 2	18APR08	17JUN08
T66-230010	0	Regulator/Committee Review CCR - 36BOA Part 2	18JUN08	18JUL08
T66-230020	0	Incorp/Resp to Cmts/Issue Draft CCR -36BA Part 2	19JUL08	17AUG08
T66-230030	0	EPA -State Prep & Issue Acpt Ltr CCR-36BA Part 2	18AUG08	17SEP08
T66-230040	0	CCR Complete - Section 36 BOA Part 2		17SEP08
T66-INF2	0	Const Completion Rpt (CCR) Process - 36BA Part 2	18APR08	17SEP08
T66-INF	0	Const Completion Rpt (CCR) Process - 36BOA	25JAN05A	17SEP08
T67-100000	0	<<<<< Short-Term Maintenance >>>>> - 36BA	21JUL08	31AUG11
T68-10000	0	Post Remediation Operations/Maintenance - 36BA	01SEP11	31AUG34
Secondary Basins Soil Remediation				
SB2-120100	100	Prepare/Revise Design Scope of Work - SEHH	23AUG99A	10DEC99A
SB2-122100	100	<<<<< DesignScope Deadline >>>>>- SEHH		17SEP99A
SB2-121100	100	Regulator/RMA Committee Review Draft SOW - SEHH	18SEP99A	17OCT99A
SB2-130100	100	Prepare 30% (Conceptual) Design - SEHH	18OCT99A	10DEC99A
SB2-140100	100	Regulator / Committee Rev. & Public Input - SEHH	11DEC99A	09JAN00A
SB2-150100	100	Prepare 60% Design - SEHH	10JAN00A	10MAR00A
SB2-160100	100	Regulator / Committee Review - SEHH	11MAR00A	09APR00A
SB2-170100	100	Prepare 95% (Draft Final) Design - SEHH	10APR00A	26MAY00A
SB2-175100	100	<<<<<<<Design Deadline>>>>>> - SEHH		26MAY00A
SB2-180100	100	Regulator / Committee Review - SEHH	27MAY00A	25JUN00A
SB2-190100	100	Prepare 100% Design - SEHH	26JUN00A	25AUG00A
SB2-INF1	100	Secondary Basins Design - SEHH	23AUG99A	25AUG00A
SB2-200100	100	ESD to 100% Design Package - SEHH	28AUG00A	16OCT01A
SB2-200200	100	DCN to 100% Design Package - SEHH	17OCT01A	31JAN02A
SB2-INF	100	Secondary Basins Design - SEHH	23AUG99A	31JAN02A
SB3-109100	100	PMC Prepare Task Order Proposal - SEHH	22JAN01A	13FEB01A
SB3-110100	100	RVO Procurement Cycle - SEHH	13FEB01A	21MAR01A
SB3-109200	100	PMC Prepare Task Order Proposal - SESC	18DEC01A	07FEB02A
SB3-110200	100	RVO Procurement Cycle - SESC	08FEB02A	28JUN02A
SB4-120100	100	Mobilization - SEHH	21MAR01A	21AUG01A
SB4-125100	100	<<<<<<Imp. Start Deadline>>>>>> - SEHH	21MAR01A	
SB4-130100	100	Excavate HHE Soil - SEHH	08JUN01A	24AUG01A
SB4-140000	100	Landfill HH Soil - SEHH	08JUN01A	24AUG01A
SB4-130150	100	Backfill HHE Soil - SEHH	20AUG01A	31AUG01A
SB4-178500	100	BOR3 Support to Secondary Basin HHE Soils - SHEE	20AUG01A	31AUG01A
SB4-170100	100	Demobilization - SEHH	04SEP01A	09NOV01A
SB4-176100	100	Revegetation - SEHH	29OCT01A	09NOV01A
SB4-120200	100	Mobilization - SESC	15JUL02A	27SEP02A
SB4-130200	100	Excavate Biota Soil - SESC	04SEP02A	21JAN03A

ACTIVITY ID #	PERCENT COMPLETE	ACTIVITY DESCRIPTION	EARLY START	EARLY FINISH
Secondary Basins Soil Remediation				
SB4-140100	100	Consolidation of Biota Soil to Basin A - SESC	16SEP02A	21JAN03A
SB4-150200	100	Backfill w/Borrow Material -SESC	07NOV02A	18FEB03A
SB4-178000	100	BOR3 Support to Secondary Basin Cap - SESC	07NOV02A	18FEB03A
SB4-170200	100	Demobilization - SESC	30JAN03A	14MAR03A
SB4-175200	100	<<<<<<Imp. Finish Deadline>>>>> - SESC		26FEB03A
SB4-190100	100	Project Support - Secondary Basin SEHH	21MAR01A	26FEB03A
SB4-INF	100	Secondary Basins Remediation - SEHH	21MAR01A	26FEB03A
SB6-180100	100	Prep Construction Cmplt Report (CCR) - SEHH	27FEB03A	28MAY03A
SB6-180110	100	Regulator/Committee Review CCR - SEHH	06JUN03A	18AUG03A
SB6-180120	100	Incorp/Respond to Comments/Issue Draft CCR-SEHH	19AUG03A	02DEC03A
SB6-180130	100	EPA - State Prepare & Issue Accept Ltr	08DEC03A	15JUL04A
SB6-180140	100	Project Complete - Secondary Basins Soil Rem.		15JUL04A
SB6-INF	100	Const Cplt Rprt (CCR) Process-SEHH	27FEB03A	15JUL04A
Complex(Army)Disposal Trenches Remediation-Cover				
CT2-120000	100	Prepare / Revise Design Scope of Work - CXTR	17DEC02A	22MAY03A
CT2-122000	100	<<<<< DesignScope Deadline >>>>>- CXTR		06MAR03A
CT2-125000	100	Regulator / RMA Committee Review - CXTR	07MAR03A	18APR03A
CT2-130000	100	Prepare 30% (Conceptual) Design - CXTR	23MAY03A	12AUG03A
CT2-140000	100	Regulator / Committee Rev. & Public Input - CXTR	13AUG03A	19SEP03A
CT2-151100	100	UXO Surface Walk - CXTR	07JUN04A	18JUN04A
CT2-130009	100	Borrow Area 9c Site Characterization	11MAY04A	15OCT04A
CT2-130010	100	Borrow Area 10 Site Characterization	03MAR03A	15OCT04A
CT2-151000	100	Prepare 95% Subgrade Design - CXTR	07MAY04A	28SEP04A
CT2-161000	100	95% Design - Gradefill Regulator Review - CXTR	30SEP04A	29OCT04A
CT2-191000	100	Prepare 100% Subgrade Design - CXTR	30SEP04A	29MAR05A
CT2-INF1	100	Complex (Army) Trenches Subgrade Design	17DEC02A	29MAR05A
CT2-160000	100	60% Cover Design -- Reg. Rev. - CXTR (Not used)	31JAN05A	31JAN05A
CT2-170000	69	Prepare 95% Cover Design - CXTR (part of ICSD)	31JAN05A	02MAR06
CT2-175000	0	<<<<<<Design Deadline>>>>>> - CXTR		02MAR06
CT2-180000	0	Regulator / Committee Review - 95% ICSD for CXTR	03MAR06	01APR06
CT2-190000	0	Prepare 100% ICSD Cover Design - CXTR	03MAR06	01AUG06
CT2-INF2	73	Complex (Army) Trenches Cover Design [ICSD]	13OCT03A	01AUG06
CT2-INF	79	Complex (Army) Trenches Design	17DEC02A	01AUG06
CT3-109000	100	PMC Prepare TO Proposal - Subgrade -- CXTR	12MAY05A	27MAY05A
CT3-110000	100	RVO Procurement Cycle - Subgrade -- CXTR	27MAY05A	27JUL05A
CT3-109200	0	PMC Prepare Task Order Proposal - Cover -- CXTR	11SEP06	29SEP06
CT3-110200	0	RVO Procurement Cycle - Cover -- CXTR	09OCT06	19DEC06
CT4-120000	100	Mobilization - Gradefill -- CXTR	07SEP05A	24OCT05A
CT4-125000	100	<<<<<<Imp. Start Deadline>>>>>> - CXTR	27JUL05A	
CT4-179520	0	BOR 10 Suppt Complex Disp Trenches G/F	04NOV05	01FEB06
CT4-179420	0	BOR 3 Suppt Complex Disp Trenches G/F	20DEC05	25OCT06
CT4-160000	2	Install Gradefill - CXTR {S3}	24OCT05A	07NOV06
CT4-160500	0	Temporary Revegetation (Gradefill) - CXTR	18OCT06	14NOV06
CT4-169000	0	Demobilization - Gradefill -- CXTR	13OCT06	15DEC06
CT4-INF1	12	CAT Subgrade Construction {S3}	07SEP05A	15DEC06
CT4-170100	0	Mobilization & Site Prep. - CAT South Cover {C3}	19DEC06	21FEB07
CT4-470000	0	Stockpile AZ Soil at BA 10 - CAT South {C3}	22FEB07	14JUN07
CT4-640000	0	Stockpile AZ Soil at BA 10 - CAT North (C5)	15JUN07	05NOV07
CT4-171000	0	Install Biota Barrier - CAT South {C3}	09JUL07	14DEC07

ACTIVITY ID #	PERCENT COMPLETE	ACTIVITY DESCRIPTION	EARLY START	EARLY FINISH
Complex(Army)Disposal Trenches Remediation-Cover				
CT4-179440	0	BOR 10 Suppt Complex Disp Trenches Cover	22FEB07	13FEB08
CT4-170000	0	Install RCRA-Equiv. Cover System - CAT South{C3}	20AUG07	13FEB08
CT4-182000	0	Place Soil Ammendments Cap-CXTR South (C3)	14FEB08	12MAR08
CT4-180000	0	Perm. Reveg Over Soil Cover/Cap- South CXTR	21MAR08	10APR08
CT4-186000	0	First Year Irrigation - CAT South	02JUN08	02SEP08
CT4-190000	0	Demobilization - Cover -- CXTR South	05AUG08	02SEP08
CT4-181000	0	CAT (south) RCRA-Equivalent Cover Construction	19DEC06	02SEP08
CT4-600010	0	Mobilization -CAT North Cover Construction	17JAN08	13FEB08
CT4-610000	0	Install Biota Barrier - CAT North (C5)	14FEB08	16DEC08
CT4-610010	0	Install RCRA Equiv. Cover Syst. - CAT N (C5)	27MAR08	20FEB09
CT4-679000	0	BOR10 Suppt to CAT N RCRA-Equiv Cover Constr	15JUN07	20FEB09
CT4-625000	0	Place Soil Amendments - CAT North {C5}	23FEB09	13MAR09
CT4-620000	0	Vegetation RCRA Equiv. Cover - CXTR North {C5}	23MAR09	10APR09
CT4-626000	0	First Year Irrigation - CAT North {C5}	02JUN09	31AUG09
CT4-650000	0	Demobilization - CAT North {C5}	25AUG09	31AUG09
CT4-651000	0	CAT (north) RCRA-Equivalent Cover Construction	17JAN08	31AUG09
CT4-195000	0	<<<<<<Imp. Finish Deadline>>>>>> - CXTR		31AUG09
CT4-INF2	0	CAT RCRA-Equivalent Cover Construction	19DEC06	31AUG09
CT4-210000	4	Project Support - Complex (Army) Trenches Rem	07SEP05A	31AUG09
CT4-INF	4	Complex (Army) Trenches Rem - Cover Construction	07SEP05A	31AUG09
CT6-210000	0	SG - Prep Constr. Cmplt Report (CCR) - CXTR	16DEC06	15FEB07
CT6-210010	0	SG - Regulator/ Committee Review CCR - CXTR	16FEB07	17MAR07
CT6-210020	0	SG- Incorp/Resp. to Comments/Issue Dr. CCR -CXTR	18MAR07	16APR07
CT6-210030	0	SG-EPA - State Prep. & Iss. Accept Ltr CCR-CXTR	17APR07	16MAY07
CT6-210040	0	Subgrade CCR Complete Complex Army Trench		16MAY07
CT6-INF1	0	Subgrade - Const Cplt Rprt (CCR) Process-CXTR	16DEC06	16MAY07
CT6-200000	0	Prep Part 1 Constr. Cmplt Report (CCR) - CXTR	01SEP09	31OCT09
CT6-200010	0	Regulator/ Committee Review Part 1 CCR - CXTR	01NOV09	02DEC09
CT6-200020	0	Incorp/Respond to Comments/Issue Draft CCR -CXTR	03DEC09	04JAN10
CT6-200030	0	EPA - State Prepare & Issue Accept Ltr CCR-CXTR	05JAN10	03FEB10
CT6-200040	0	CCR Part 1 Complete -Complex Army Tr RCRA Cover		03FEB10
CT6-INF2	0	Cover- Part 1 Const.Cplt Rprt (CCR) Process-CXTR	01SEP09	03FEB10
CT6-300000	0	Prep. Part 2 - CCR to document OPS - CXTR	02JAN14	02MAR14
CT6-300010	0	Regulator/ Committee Review Part 2 CCR - CXTR	03MAR14	01APR14
CT6-300020	0	Incorp/Respond to Comments/Issue Draft CCR -CXTR	02APR14	01MAY14
CT6-300030	0	EPA - State Prepare & Issue Accept Ltr CCR-CXTR	02MAY14	02JUN14
CT6-300040	0	Project Complete -Complex Army Trench Cover		02JUN14
CT6-INF3	0	Part 2 to the Const Cplt Rprt (CCR) - CXTR	02JAN14	02JUN14
CT6-INF	0	Const Cplt Rprt (CCR) Process-CXTR	16DEC06	02JUN14
CT7-100000	0	<<<<< Short-Term Maintenance >>>>> - CXTR	01SEP09	31AUG11
CT7-600000	0	Begin Veg. Obs. & Report Period - CAT Cover	01SEP09	31AUG11
CT8-100000	0	Post Remediation Operations/Maintenance - CXTR	01SEP11	28SEP35
CT8-600000	0	Compl 5 Year Veg. Obs. & Rpt. Period - CAT Cover	01SEP11	31DEC13
Shell Disposal Trenches Remediation - Cover				
ST2-120000	100	Prepare / Revise Design Scope of Work - SHTR	17DEC02A	22MAY03A
ST2-122000	100	<<<<< DesignScope Deadline >>>>>- SHTR		06MAR03A
ST2-125000	100	Regulator / RMA Committee Review - SHTR	07MAR03A	18APR03A
ST2-130000	100	Prepare 30% (Conceptual) Design - SHTR	23MAY03A	12AUG03A
ST2-140000	100	Regulator / Committee Rev. & Public Input - SHTR	12AUG03A	19SEP03A

ACTIVITY ID #	PERCENT COMPLETE	ACTIVITY DESCRIPTION	EARLY START	EARLY FINISH
Shell Disposal Trenches Remediation - Cover				
ST2-171000	100	Prepare 95% Subgrade Design - SHTR	15APR04A	22JUL04A
ST2-181000	100	95% Regulator / Committee Review - Subgrade SHTR	22JUL04A	23AUG04A
ST2-191000	100	Prepare 100% Subgrade Design - SHTR	24AUG04A	23DEC04A
ST2-INF1	100	Shell Disposal Trenches Subgrade Design	17DEC02A	23DEC04A
ST2-150000	100	Prep. 60% RCRA Equiv.Cover (R.E.C.) Design -SHTR	29JUN04A	19OCT04A
ST2-160000	100	60% Regulator / Committee Review (R.E.C.)- SHTR	19OCT04A	22NOV04A
ST2-170000	100	Prepare 95% (R.E.C.) Design - SHTR	19OCT04A	24FEB05A
ST2-175000	100	<<<<<< Design Deadline >>>>>>>> - SHTR		24FEB05A
ST2-180000	100	95% Regulator / Committee Review (R.E.C.)- SHTR	25FEB05A	28MAR05A
ST2-190000	76	Prepare 100% (R.E.C.) Design - SHTR	25FEB05A	01DEC05
ST2-INF2	93	Shell Disposal Trenches Cover Design	29JUN04A	01DEC05
ST2-INF	96	Shell Disposal Trenches Design - Cover	17DEC02A	01DEC05
ST3-109100	100	PMC Prepare TO Proposal - Subgrade SHTR	16AUG04A	03SEP04A
ST3-110100	100	RVO Procurement Cycle - Subgrade SHTR	03SEP04A	04FEB05A
ST3-109000	0	PMC Prepare T. O. Proposal - Cover - SHTR	05DEC05	03FEB06
ST3-110000	0	RVO Procurement Cycle - Cover SHTR	06FEB06	12JUN06
ST4-120100	100	Subgrade S/C Mobilization - SHTR	12APR05A	24MAY05A
ST4-125000	100	<<<<<<Imp. Start Deadline>>>>>> - SHTR	04FEB05A	
ST4-130000	100	Install Gradefill - SHTR	02MAY05A	26JUL05A
ST4-120110	100	Subgrade S/C- Demobilization- SHTR	27JUL05A	23SEP05A
ST4-INF1	100	SDT RCRA-Equivalent Cover Subgrade Construction	12APR05A	26JUL05A
ST4-440000	0	Stockpile / Sample AZ Soil in BA 10 - SHTR	04NOV05	12JAN06
ST4-120000	0	Cover S/C - Mobilization - SHTR	12JUN06	04AUG06
ST4-142200	0	Demonstration Pad - SHTR	14AUG06	01SEP06
ST4-142000	0	Install Biota Barrier - SHTR	07AUG06	30OCT06
ST4-140000	0	Install RCRA-Equivalent Cover System - SHTR	03OCT06	05JAN07
ST4-179900	0	BOR10 Support to Shell Disp Trenches Cover	04NOV05	20MAR07
ST4-190110	0	Place Soil Amendments - SHTR	14MAR07	20MAR07
ST4-190000	0	Seed Perm. Vegetation Over Soil Cover/Cap-SHTR	21MAR07	27MAR07
ST4-190120	0	Setup / Irrigate Veget. / Inst. Er. Monum. SHTR	28MAR07	31AUG07
ST4-200000	0	Cover Construction S/C Demobilization - SHTR	20AUG07	31AUG07
ST4-205000	0	<<<<<<Imp. Finish Deadline - ST>>>>>>>>>> - SHTR		31AUG07
ST4-INF2	0	SDT RCRA-Equivalent Cover Construction	12JUN06	31AUG07
ST4-220000	28	Project Support - Shell Disposal Trenches Rem	04FEB05A	31AUG07
ST4-INF	22	Shell Disposal Trenches Remed-Cover Construction	12APR05A	31AUG07
ST6-210000	0	Prep. Part 1 Constr. Cmplt Rpt. (CCR) - SHTR	01SEP07	31OCT07
ST6-210010	0	Regulator/Committee Review - Part 1 CCR - SHTR	01NOV07	02DEC07
ST6-210020	0	Incorp/Respond to Comments/Issue Draft P1 CCR-ST	03DEC07	04JAN08
ST6-210030	0	EPA - State Prepare & Issue Accept Ltr P1CCR-ST	05JAN08	05FEB08
ST6-210040	0	CCR Part 1 Complete - Shell Trenches Rem.		05FEB08
ST6-INF1	0	Part 1 Const Cplt Rprt (CCR) Process-SHTR	01SEP07	05FEB08
ST6-610000	0	Prep Part 2 - CCR to document OPS - SHTR	03JAN12	02MAR12
ST6-610010	0	Regulator/Committee Review Part 2 CCR - SHTR	03MAR12	01APR12
ST6-610020	0	Incorp/Respond to Comments/Issue Draft P2 CCR-ST	02APR12	01MAY12
ST6-610030	0	EPA - State Prepare & Issue Accept Ltr P2 CCR-ST	02MAY12	03JUN12
ST6-610040	0	CCR Part 2 Complete - Shell Cover		03JUN12
ST6-INF2	0	Part 2 to the Const Cplt Rprt (CCR) -SHTR	03JAN12	03JUN12
ST6-INF	0	Const Cplt Rprt (CCR) Process-SHTR	01SEP07	03JUN12
ST7-600000	0	Begin 5 Year Veget. Obs. & Report Period - SHTR	04SEP07	31AUG11
ST7-100000	0	<<<< Short-Term Maintenance >>>> - SHTR	04SEP07	31AUG11
ST8-600000	0	Begin 5 Year Veget. Obs. & Report Period - SHTR	01SEP11	30DEC11
ST8-100000	0	Post Remediation Operations/Maintenance - SHTR	01SEP11	28SEP35

ACTIVITY ID #	PERCENT COMPLETE	ACTIVITY DESCRIPTION	EARLY START	EARLY FINISH
North Plants Soil Remediation				
NP2-110000	100	Prepare / Revise Sampling Analysis Plan - NP	05JUN03A	07NOV03A
NP2-125500	100	Prepare Feasibility Study - NP	03NOV03A	03NOV03A
NP2-110500	100	Perform Sampling and Analysis	10NOV03A	07MAY04A
NP2-120000	100	Prepare / Revise Design Scope of Work - NP	19JUL04A	14SEP04A
NP2-122000	100	<<<<< DesignScope Deadline >>>>>- NP		14SEP04A
NP2-125000	100	Regulator / RMA Committee Review - DSOW - NP S	14SEP04A	02NOV04A
NP2-130000	100	Prepare 30% (Conceptual) Design - NP Soils	30AUG04A	25JAN05A
NP2-140000	100	Regulator / Comm. Rev. & Input - NP 30%	25JAN05A	04MAR05A
NP2-510550	82	Prepare / Review NP Soils Cover ESD	20AUG04A	08FEB06
NP2-150000	100	60% Design - NP (Not Applicable)	25JAN05A	25JAN05A
NP2-170000	69	Prepare 95% (Draft Final) Design - NP	25JAN05A	09MAR06
NP2-175000	0	<<<<<<Design Deadline>>>>>> - NP Soils		09MAR06
NP2-180000	0	Regulator / Committee Review - NP - 95%	09MAR06	07APR06
NP2-190000	0	Prepare 100% Design - NP	10MAR06	10AUG06
NP2-INF	76	NP Soil Rem. Design (incl FP Extractaction)	05JUN03A	10AUG06
NP3-105000	0	Prepare Task Order Proposal - (Non-PMC) NP	11AUG06	05SEP06
NP3-105050	0	RVO Procurement Cycle - (Non-PMC) NP	06SEP06	17OCT06
NP3-109000	0	PMC Prepare Task Order Proposal - NP	26FEB09	27MAR09
NP3-110000	0	RVO Procurement Cycle - NP	30MAR09	15JUN09
NP4-120010	0	Install/Start-up/Oper & Func-Free Prod Remvl-RVO	17OCT06	04JUN07
NP4-125000	0	<<<<<<Imp. Start Deadline>>>>>> - NP	17OCT06	
NP4-INF1	0	NP Soil Remediation - FP Extraction	17OCT06	04JUN07
NP4-120000	0	Mobilization - NP	15JUN09	20JUL09
NP4-175000	0	Final Grading - NP	21JUL09	25SEP09
NP4-180000	0	Revegetation Over Soil Cover/Cap-NP	28SEP09	09OCT09
NP4-190000	0	Demobilization - NP	12OCT09	23OCT09
NP4-195000	0	<<<<<<Imp. Finish Deadline>>>>>> - NP		23OCT09
NP4-INF2	0	NP Soil Remediation - Final Grading	15JUN09	23OCT09
NP4-210000	0	Project Support - North Plants Soil Rem	17OCT06	23OCT09
NP4-INF	0	North Plant Soil Remediation	17OCT06	23OCT09
NP6-100000	0	Prep Construction Cmplt Report (CCR) - FPR	05JUN07	04AUG07
NP6-100010	0	Regulator/Committee Review CCR - FPR	05AUG07	04SEP07
NP6-100020	0	Incorp/Respond to Comments/Issue Draft CCR - FPR	05SEP07	04OCT07
NP6-100030	0	EPA - State Prepare & Issue Accept Ltr CCR - FPR	05OCT07	03NOV07
NP6-100040	0	Project Complete/O&F-North Plant Soil Remd-FPR		03NOV07
NP6-INF1	0	Const Cplt Rprt (CCR) Process-FPE	05JUN07	03NOV07
NP6-200000	0	Prep Construction Cmplt Report (CCR) - NP	24OCT09	26DEC09
NP6-200010	0	Regulator/Committee Review CCR - NP	27DEC09	26JAN10
NP6-200020	0	Incorp/Respond to Comments/Issue Draft CCR - NP	27JAN10	25FEB10
NP6-200030	0	EPA - State Prepare & Issue Accept Ltr CCR - NP	26FEB10	27MAR10
NP6-200040	0	Project Complete - North Plant Soil Remediation		27MAR10
NP6-INF2	0	Const Cplt Rprt (CCR) Process-FG	24OCT09	27MAR10
NP6-INF	0	Const Cplt Rprt (CCR) Process-NPSR	05JUN07	27MAR10
NP7-100000	0	<<<< Short-Term Maintenance >>>> - NP	26OCT09	31AUG11
NP8-100000	0	Post Remediation Operations/Maintenance - NP	01SEP11	28SEP35

ACTIVITY ID #	PERCENT COMPLETE	ACTIVITY DESCRIPTION	EARLY START	EARLY FINISH
Section 35 Soil Remediation				
T52-120000	100	Prepare / Revise Design Scope of Work - 35S	01DEC98A	05APR99A
T52-122000	100	<<<<< DesignScope Deadline >>>>>- 35S		20JAN99A
T52-125000	100	Regulator / RMA Committee Review - 35S	21JAN99A	19FEB99A
T52-130000	100	Prepare 30% (Conceptual) Design - 35S	19FEB99A	28MAY99A
T52-140000	100	Regulator / Committee Rev. & Public Input - 35S	01JUN99A	26JUN99A
T52-150000	100	Prepare 60% Design - 35S	28JUN99A	29SEP00A
T52-160000	100	Regulator / Committee Review - 35S	30SEP00A	29OCT00A
T52-170000	100	Prepare 95% (Draft Final) Design - 35S	30OCT00A	20NOV01A
T52-175000	100	<<<<<<Design Deadline>>>>>> - 35S		20NOV01A
T52-180000	100	Regulator / Committee Review - 35S	21NOV01A	21DEC01A
T52-190000	100	Prepare 100% Design - 35S	26DEC01A	15FEB02A
T52-185000	100	Sect. 35 Soil Rem. Sampling and Design - SCL	22FEB05A	27SEP05A
T52-INF	100	Sect. 35 Soils Design	01DEC98A	27SEP05A
T53-109000	100	PMC Prepare Task Order Proposal - 35S	21JAN02A	06FEB02A
T53-110000	100	RVO Procurement Cycle - 35S	07FEB02A	28JUN02A
T53-301000	100	PMC Prepare TO Proposal - SCL- Sect 35 Soils	10OCT05A	25OCT05A
T53-315000	8	RVO Procurement Cycle - SCL - Sect 35 Soils	25OCT05A	10JAN06
T54-120000	100	Mobilization - 35S	28JUN02A	31JAN03A
T54-125000	100	<<<<<<Imp. Start Deadline>>>>>> - 35S	28JUN02A	
T54-160000	100	Excavate HH/Biota Soil - 35S	10SEP02A	03FEB03A
T54-190000	100	Landfill HH/Chemical Sewer - 35S	10SEP02A	17JAN03A
T54-170000	100	Consolidation of Biota Soil to Basin A - 35S	15NOV02A	03FEB03A
T54-153000	100	Survey Remaining Chemical Sewer Pipe - 35S	24SEP02A	13JAN03A
T54-155000	100	Excavate/Strip Remaining Sewer Overburden - 35S	24SEP02A	13JAN03A
T54-158000	100	Excavate Remaining Chemical Sewer Pipe - 35S	24SEP02A	13JAN03A
T54-202000	100	Backfill w/Sewer Overburden - 35S	09JAN03A	21FEB03A
T54-177000	100	BOR3 Support to Section 35 Soils - 35SR	09JAN03A	21FEB03A
T54-200000	100	Backfill w/Borrow Material - 35S	09JAN03A	21FEB03A
T54-240000	100	Demobilization - 35S	30JAN03A	14MAR03A
T54-245000	100	<<<<<<Imp. Finish Deadline>>>>>> - 35S		26FEB03A
T54-326000	0	Mobilization - Remed. - SCL - Misc. ST Soil	10JAN06	08MAR06
T54-420210	0	Remediate Biota - Sec. 35 - SCL	09MAR06	21APR06
T54-520210	0	Place Biota in Basin A - SCL - S 35	09MAR06	21APR06
T54-305100	0	Remediate HHE - Sand Creek Lateral - S35 Soils	20MAR06	21APR06
T54-305200	0	Place HHE in HWL - Sand Creek Lateral - S35 Soil	20MAR06	21APR06
T54-306000	0	Backfill SCL Area - HHE& Biota - Sect. 35 Soil	15MAY06	26JUN06
T54-307000	0	Borrow Area 3 Support of SCL - Sect. 35 Soil	15MAY06	26JUN06
T54-500000	0	Demobilization - Sect. 35 Soils	11AUG06	24AUG06
T54-360500	0	Available for Reveg. - SCL Area - Sect. 35 Soils		15SEP06
T54-INF3	0	Sect. 35 Soil Rem. - SCL	10JAN06	15SEP06
T54-260000	79	Section 35 Soil Remediation Project Support	15JUL02A	15SEP06
T54-INF	79	Sect. 35 Soil Remediation	28JUN02A	15SEP06
T56-250000	100	Prep Construction Cmplt Report (CCR) - 35S	27FEB03A	21AUG03A
T56-250010	100	Regulator/Committee Review CCR - 35S	21AUG03A	18SEP03A
T56-250020	100	Incorp/Respond to Comments/Issue Draft CCR - 35S	19SEP03A	15NOV03A
T56-250030	100	EPA - State Prepare & Issue Accept Ltr CCR -35S	16NOV03A	15JUL04A
T56-250040	100	Project Complete - Section 35 Soil Remediation		15JUL04A
T56-131000	0	CCR Addendum -- Sand Creek Lat. HHE - S35 Soil	29SEP06	09NOV06
T56-INF	72	Const Cplt Rprt (CCR) Process-35S	27FEB03A	09NOV06

ACTIVITY ID #	PERCENT COMPLETE	ACTIVITY DESCRIPTION	EARLY START	EARLY FINISH
North Plants Structure Demolition and Removal				
NS2-120000	100	Prepare / Revise Design Scope of Work - NPST	28FEB00A	09JUN00A
NS2-122000	100	<<<<< Design Scope Deadline >>>>>- NPST		31MAR00A
NS2-125000	100	Regulator / RMA Committee Review - NPST	31MAR00A	29APR00A
NS2-130000	100	Prepare 30% (Conceptual) Design - NPST	12JUN00A	18AUG00A
NS2-140000	100	Regulator / Committee Rev. & Public Input - NPST	19AUG00A	18SEP00A
NS2-150000	100	Prepare 60% Design - NPST	21AUG00A	19DEC00A
NS2-160000	100	Regulator / Committee Review - 60% Design - NPST	20DEC00A	23JAN01A
NS2-150001	100	Specialized Equip Destruction 95% Design	10JUL00A	20OCT00A
NS2-160100	100	Regulator / Committee Review - 95% Design NPSED	21OCT00A	19NOV00A
NS2-150003	100	Specialized Equip Destruction REVISED 95% Design	20NOV00A	18JAN01A
NS2-160101	100	Reg / Comm Review - REVISED 95% Design NPSED	19JAN01A	17FEB01A
NS2-150002	100	Specialized Equip Destruction 100% Design	19FEB01A	12APR01A
NS2-160200	100	Regulator / Committee Review - 100% Design NPSED	31MAR01A	29APR01A
NS2-170000	100	Prepare 95% (Draft Final) Design - NPST	20DEC00A	18APR01A
NS2-175000	100	<<<<<<Design Deadline>>>>>> - NPST		18APR01A
NS2-180000	100	Regulator / Committee Review - NPST	19APR01A	18MAY01A
NS2-190000	100	Prepare 100% Design - NPST	19APR01A	13JUL01A
NS2-INF	100	N. Plants Structure Demo Design	28FEB00A	13JUL01A
NS2-110550	100	Prepare / Review /Approve Volume ESD - NP Soils	10MAY04A	28SEP04A
NS3-090010	100	PMC Prepare Task Order Proposal - GBEQ	28DEC00A	19JAN01A
NS3-100010	100	RVO Procurement Cycle - GBEQ	19JAN01A	21MAR01A
NS3-090000	100	PMC Prepare Task Order Proposal - NPST	29JUN01A	18JUL01A
NS3-100000	100	RVO Procurement Cycle - NPST	18JUL01A	07AUG01A
NS4-105200	100	Mobilization - NP Spec Equip Destruction	21MAR01A	10AUG01A
NS4-106000	100	<<<<<<Imp. Start Deadline>>>>>> - GBEQ	21MAR01A	
NS4-130100	100	Agent Air Monitoring - GBEQ	23JUL01A	10AUG01A
NS4-135100	100	Destruction of Specialized Equipment - GBEQ	23JUL01A	17AUG01A
NS4-116000	100	Destruction of Standard Equipment - GBEQ	30JUL01A	17AUG01A
NS4-160100	100	Demobilization - GBEQ	10AUG01A	20SEP01A
NS4-105000	100	Mobilization - NP Structures Demolition	07AUG01A	21DEC01A
NS4-144100	100	Excavate HH/Biota Soil - NPST	27NOV01A	05FEB02A
NS4-116200	100	Destruction of Remaining Standard Equipment GBEQ	12DEC01A	14MAY02A
NS4-135200	100	Destruction of Remaining Specialized Equip GBEQ	12DEC01A	14MAY02A
NS4-140000	100	Agent Caustic Treatment - NPST	13DEC01A	13DEC01A
NS4-146000	100	Consolidate Biota Soil to Basin A - NPST	13DEC01A	05FEB02A
NS4-132000	100	Survey Chemical Sewer Lines - NPST	31DEC01A	29APR02A
NS4-142100	100	Excavate Non-Agent Chemical Sewer - NPST	31DEC01A	29APR02A
NS4-142000	100	Excavate Agent Chemical Sewer - NPST	31DEC01A	02MAY03A
NS4-110000	100	Nonagent Dust and Safety Sampling - NPST	03JAN02A	15MAY02A
NS4-135000	100	Agent Structures Demolition - NPST	03JAN02A	19FEB03A
NS4-144000	100	Excavate Agent Soil - NPST	09JAN02A	23JAN03A
NS4-115000	100	Nonagent Structures Demolition - NPST	14JAN02A	19DEC03A
NS4-125000	100	Consolidate Other Nonagent Material - NPST	06FEB02A	29MAY03A
NS4-120000	100	Landfill Sig Contaminated Nonagt Material - NPST	08FEB02A	28JAN03A
NS4-145000	100	Landfill Agent Demolition Material - NPST	08FEB02A	28JAN03A
NS4-130000	100	Agent Air Monitoring - NPST	01MAR02A	12DEC02A
NS4-150000	100	Backfill Agt/HH/Biota Areas & Chem Sewers - NPST	18MAR02A	30MAY03A
NS4-155000	100	Backfill Demo Areas - NPST	18MAR02A	30MAY03A

ACTIVITY ID #	PERCENT COMPLETE	ACTIVITY DESCRIPTION	EARLY START	EARLY FINISH
North Plants Structure Demolition and Removal				
NS4-178000	100	BOR6 Support to No. Plants Structures Demo	18MAR02A	29APR02A
NS4-178500	100	BOR7A Support to No. Plants Structures Demo	18MAR02A	29APR02A
NS4-105100	100	Bldg. 1614 VCS/ GB 3X Decon Mob.	20MAY02A	27MAR03A
NS4-105300	100	Bldg. 1614 VCS/ GB 3X Decon Ops.	31MAR03A	16APR03A
NS4-105400	100	Bldg. 1614 VCS/ GB 3X Demob	11APR03A	18APR03A
NS4-142200	100	Excavate Sanitary Sewer - NPST	02APR03A	29MAY03A
NS4-160000	100	Demobilization - NPST	09JUN03A	11JUN03A
NS4-161000	100	<<<<<<Imp. Finish Deadline>>>>>> - NPST		04JUN03A
NS4-170000	100	Project Support - North Plants Structure Demo	21MAR01A	11JUN03A
NS4-INF	100	North Plants Structure Demolition	21MAR01A	11JUN03A
NS6-165000	100	Prep Construction Cmplt Report (CCR) - NPST	05JUN03A	12AUG03A
NS6-165010	100	Regulator/Committee Review CCR - NPST	08AUG03A	05OCT03A
NS6-165020	100	Incorp/Respond to Comments/Issue Draft CCR-NPST	06OCT03A	30MAR04A
NS6-165030	100	EPA - State Prepare & Issue Accept Ltr CCR-NPST	30MAR04A	30SEP04A
NS6-165040	100	Project Complete - North Plants Structure Demo		30SEP04A
NS6-INF	100	Const Cplt Rprt (CCR) Process-NPST	05JUN03A	30SEP04A

ACTIVITY ID #	PERCENT COMPLETE	ACTIVITY DESCRIPTION	EARLY START	EARLY FINISH
Basin F Wastepile Remediation				
WP1-110000	100	Basin F Treatability Study	08FEB99A	14NOV00A
WP1-115000	100	Integrated Conceptual Design	07JAN00A	31JAN01A
WP1-INF	100	Basin F Wastepile Treatability Testing	08FEB99A	31JAN01A
WP2-250000	100	Revise Basin F WP Remediation Design	07DEC04A	02JUN05A
WP2-120000	100	Prepare / Revise Design Scope of Work - BFWP	16OCT00A	05APR01A
WP2-122000	100	<<<<< DesignScope Deadline >>>>>- BFWP		31JAN01A
WP2-125000	100	Regulator / RMA Committee Review - BFWP	31JAN01A	01MAR01A
WP2-130000	100	Prepare 30% (Conceptual) Design - BFWP	02MAR01A	23MAY01A
WP2-140000	100	Regulator / Committee Review - BFWP	23MAY01A	22JUN01A
WP2-145000	100	Public Input - BFWP	23MAY01A	03AUG01A
WP2-150000	100	Prepare 60% Design - BFWP	22JUN01A	24JAN02A
WP2-160000	100	Regulator / Committee Review - BFWP	24JAN02A	22FEB02A
WP2-170000	100	Prepare 95% Design (Amend Closure Plan) - BFWP	25FEB02A	01JUL02A
WP2-175000	100	<<<<<<Design Deadline>>>>>> - BFWP		01JUL02A
WP2-180000	100	Regulator / Committee Review - BFWP	01JUL02A	01AUG02A
WP2-184000	100	RAB Presentation of 95% Design (Closure Plan)		24JUL02A
WP2-185000	100	Public Comment 95% Design & Closure Plan - BFWP	24JUL02A	23AUG02A
WP2-190000	100	Prepare 100% Design - BFWP	01AUG02A	07NOV02A
WP2-200000	100	Regulator / Committee Review - BFWP	08NOV02A	17DEC02A
WP2-210000	100	CDPHE Approval of 100% Design & Amendment - BFWP		17DEC02A
WP2-INF	100	Basin F Wastepile Design	16OCT00A	17DEC02A
WP3-109200	100	PMC Prepare Wastepile Rem. TO Proposal - BFWP	14OCT04A	16NOV04A
WP3-110200	100	RVO Procurement Cycle Wastepile Rem. - BFWP	16NOV04A	30MAR05A
WP4-125000	100	<<<<<<Imp. Start Deadline>>>>>> - BFWP	30MAR05A	
WP4-120000	100	Mobilization - BFWP	30MAR05A	15JUN05A
WP4-129500	72	BFWP Drying Fac. Construction (Pre-Excav)	24MAY05A	03JAN06
WP4-129000	32	Site Preparation - BFWP	22AUG05A	31MAR06
WP4-162000	0	Odor Control Evaluation/Slow Start - BFWP	03APR06	31MAY06
WP4-130000	0	Excavation - BFWP	01MAY06	15OCT07
WP4-163000	0	Consolidate BFWP to ELF	01MAY06	15OCT07
WP4-140000	0	Wastepile Backfill - BFWP	12JUN07	18OCT07
WP4-130100	0	BOR4 Support to Basin F Wastepile - BFWP	16OCT07	12NOV07
WP4-135000	0	Non-Agent Demolition - BFWP	16OCT07	12NOV07
WP4-150000	0	Demobilization - BFWP	13NOV07	14JAN08
WP4-145000	0	Revegetation - BFWP	13NOV07	15APR08
WP4-155000	0	<<<<<<Imp. Finish Deadline>>>>>> - BFWP		15APR08
WP4-170000	19	Project Support - Basin F Wastepile Rem	30MAR05A	15APR08
WP4-INF	19	Basin F Wastepile Remediation	30MAR05A	15APR08
WP6-160000	0	Prep Construction Cmplt Report (CCR) - BFWP	16APR08	15JUN08
WP6-160010	0	Regulator/Committee Review CCR - BFWP	16JUN08	16JUL08
WP6-160020	0	Incorp/Respond to Comments/Issue Draft CCR-BFWP	17JUL08	15AUG08
WP6-160030	0	EPA - State Prepare & Issue Accept Ltr CCR-BFWP	16AUG08	15SEP08
WP6-160040	0	Project Complete - Basin F Wastepile		15SEP08
WP6-INF	0	Const Cplt Rprt (CCR) Process-BFWP	16APR08	15SEP08
Former Basin F Principal Threat Soil Remediation				
FS1-100000	100	Basin F Solidification Treatability Study	02APR01A	06APR05A
FS1-INF	100	Basin F Solidification Treatability Testing	02APR01A	06APR05A
FS2-120010	61	Prepare / Revise Design Scope of Work - FBFS	19AUG05A	15DEC05
FS2-122010	0	<<<<< DesignScope Deadline >>>>>- FBFS		01NOV05
FS2-125010	0	Regulator / RMA Committee Review - FBFS	01NOV05	02DEC05

ACTIVITY ID #	PERCENT COMPLETE	ACTIVITY DESCRIPTION	EARLY START	EARLY FINISH
Former Basin F Principal Threat Soil Remediation				
FS2-130010	0	Prepare 30% (Conceptual) Design - FBFS	01NOV05	27JAN06
FS2-140010	0	Regulator / Committee Rev. & Public Input - FBFS	28JAN06	26FEB06
FS2-150010	0	Prepare 60% Design - FBFS	27FEB06	22MAY06
FS2-160010	0	Regulator / Committee Review - FBFS	23MAY06	22JUN06
FS2-170010	0	Prepare 95% Design (Amend Closure Plan) - FBFS	23JUN06	18SEP06
FS2-175010	0	<<<<<<Design Deadline>>>>>> - FBFS		18SEP06
FS2-180010	0	Regulator / Committee Review - FBFS	19SEP06	18OCT06
FS2-185010	0	Public Comment 95% Design & Closure Plan - FBFS	04NOV06	05DEC06
FS2-190010	0	Prepare 100% Design - FBFS	19OCT06	15DEC06
FS2-INF	15	Former Basin F Principal Threat Soils Rem Design	19AUG05A	15DEC06
FS3-109010	0	PMC Prepare Task Order Proposal - FBFS	23FEB07	15MAR07
FS3-110010	0	RVO Procurement Cycle - FBFS	15MAR07	09JUL07
FS4-120010	0	Mobilization - FBFS	10JUL07	07DEC07
FS4-125010	0	<<<<<<Imp. Start Deadline>>>>>> - FBFS	10JUL07	
FS4-130010	0	Excavation of Principal Threat Soil - FBFS	10DEC07	11MAR09
FS4-130020	0	Consolidation of FBFS to ELF	10DEC07	11MAR09
FS4-220010	0	Demobilization - FBFS	12MAR09	06APR09
FS4-225010	0	<<<<<<Imp. Finish Deadline>>>>>> - FBFS		06APR09
FS4-240010	0	Project Support - Basin F Principal Threat Soil	10JUL07	06APR09
FS4-INF	0	Former Basin F Principal Threat Soils Rem	10JUL07	06APR09
FS6-230100	0	Prep Construction Cmplt Report (CCR) - FBPT	07APR09	06JUN09
FS6-230110	0	Regulator/ Committee Review CCR - FBPT	07JUN09	08JUL09
FS6-230120	0	Incorp/Respond to Comments/Issue Draft CCR -FBPT	09JUL09	07AUG09
FS6-230130	0	EPA - State Prepare & Issue Accept Ltr CCR-FBPT	08AUG09	06SEP09
FS6-230140	0	Project Complete - Former basin F Princ. Threat		06SEP09
FS6-INF	0	Const Cplt Rprt (CCR) Process-FBPT	07APR09	06SEP09
Basin F and Basin F Exterior Remediation				
FC2-120100	100	Prepare/Revise Design Scope of Work - FBHH	23AUG99A	10DEC99A
FC2-122100	100	<<<<<Desing Scope Deadline>>>>>-FBHH>>>>- FBHH		17SEP99A
FC2-121100	100	Regulator/RMA Committee - FBHH	17SEP99A	17OCT99A
FC2-130100	100	Prepare 30% (Conceptual) Design - FBHH	18OCT99A	10DEC99A
FC2-140100	100	Regulator / Committee Rev. & Public Input - FBHH	11DEC99A	09JAN00A
FC2-150100	100	Prepare 60% Design - FBHH	10JAN00A	10MAR00A
FC2-160100	100	Regulator / Committee Review - FBHH	11MAR00A	09APR00A
FC2-170100	100	Prepare 95% (Draft Final) Design - FBHH	10APR00A	26MAY00A
FC2-175100	100	<<<<<<Design Deadline>>>>>> - FBHH		26MAY00A
FC2-180100	100	Regulator / Committee Review - FBHH	27MAY00A	26JUN00A
FC2-190100	100	Prepare 100% Design - FBHH	27JUN00A	28AUG00A
FC2-INF1	100	Basin F & F Exterior Design - Part I - FBHH	23AUG99A	28AUG00A
FC2-120200	100	Prepare/Revise Design Scope of Work - FBSC	16MAR01A	28AUG01A
FC2-122200	100	<<<<< Design Scope Deadline >>>>>- FBSC		15MAY01A
FC2-125200	100	Regulator / RMA Committee Review - FBSC	16MAY01A	15JUN01A
FC2-130200	100	Prepare 30% (Conceptual) Design - FBSC	18JUN01A	01JUL02A
FC2-140200	100	Regulator / Committee Rev. & Public Input - FBSC	02JUL02A	30JUL02A
FC2-140250	100	Public Input - FBSC	25JUL02A	23AUG02A
FC2-150200	100	Prepare 60% Design - FBSC	31JUL02A	22MAY03A
FC2-160200	100	Regulator / Committee Review - FBSC	23MAY03A	25JUL03A
FC2-170200	100	Prepare 95% Design (Amend Closure Plan) - FBSC	28JUL03A	30DEC03A
FC2-175200	100	<<<<<Design Deadline>>>>>>>>>> - FBSC		30DEC03A

ACTIVITY ID #	PERCENT COMPLETE	ACTIVITY DESCRIPTION	EARLY START	EARLY FINISH
Basin F and Basin F Exterior Remediation				
FC2-180200	100	Regulator / Committee Review - FBSC	31DEC03A	14APR04A
FC2-185200	100	Public Comment 95% Design & Closure Plan - FBSC	01MAR04A	30MAR04A
FC2-186220	100	RCRA Equivalent Cover Analysis	12JAN04A	25JUN04A
FC2-180240	100	RAB Presentation of 95% Design (Closure Plan)		26FEB04A
FC2-180250	100	Address Regulator 95% Design Comments - FBSC	15APR04A	30SEP05A
FC2-190200	50	Prepare 100% Design - FBSC	17MAY04A	26MAR07
FC2-200200	0	Regulator / Committee Review - FBSC	26MAR07	24APR07
FC2-210200	0	CDPHE Approval of 100% Design & Amendment - FBSC		24APR07
FC2-INF2	76	Basin F & F Exterior Design - Part II	16MAR01A	24APR07
FC2-INF	81	Basin F & F Exterior Design	23AUG99A	24APR07
FC3-109100	100	PMC Prepare Task Order Proposal HHE Soil- FBHH	14JUN01A	12JUL01A
FC3-110100	100	RVO Procurement Cycle HHE Excavation- FBHH	12JUL01A	20DEC01A
FC3-102250	0	PMC Prepare Task Order Basin F Biota Soil- FBBS	25APR07	22MAY07
FC3-110250	0	RVO Procurement Cycle Basin F Biota Exc. - FBBS	23MAY07	14SEP07
FC3-109300	0	PMC Prepare TO Prop Gradefill/Soil Cover - FBGF	29SEP08	28OCT08
FC3-110300	0	RVO Procurement Cycle Gradefill/Soil Cover- FBGF	17NOV08	29DEC08
FC4-120100	100	Mobilization HHE Soil Excavation - FBHH	20DEC01A	08MAR02A
FC4-125100	100	<<<<<<Imp. Start Deadline>>>>>> - FBHH	20DEC01A	
FC4-141100	100	Excavate HHE Soil - FBHH	06MAR02A	08OCT02A
FC4-137100	100	Landfill HH - FBHH	06MAR02A	08OCT02A
FC4-230215	100	Excavate Basin A Biota Soils - FBBS	08MAR02A	13SEP02A
FC4-130211	100	Consolidation of Basin A Biota Soil - FBBS	08MAR02A	13SEP02A
FC4-141200	100	Excavate CSV Soil - FBHH	17APR02A	08JAN03A
FC4-176000	100	Topsoil Support to Basin F/Exterior Biota - FBBA	16JUL02A	29JAN03A
FC4-176500	100	Topsoil Support Basin F/Exterior HHE Soil - FBHH	16JUL02A	29JAN03A
FC4-240100	100	Backfill HHE Excavation w/Borrow Material - FBHH	27SEP02A	30DEC02A
FC4-240210	100	Backfill Basin A Biota Excavat. w/Borrow - FBBS	27SEP02A	30DEC02A
FC4-250100	100	Revegetation of HHE Excavations - FBHH	18NOV02A	14FEB03A
FC4-250210	100	Revegetation of Basin A Biota Excavation - FBBS	18NOV02A	14FEB03A
FC4-290210	100	Demobilization Basin A Biota Excavation - FBBS	27JAN03A	14FEB03A
FC4-291200	100	<<<<<<Imp. Finish Deadline>>>>>> - FBBS		24JAN03A
FC4-120101	100	Mobilization Deep Acute Soil Excavation	24AUG04A	17SEP04A
FC4-137101	100	Landfill Deep Acute Soil Excavation	13SEP04A	23SEP04A
FC4-141101	100	Excavation Deep Acute Soil Excavation	13SEP04A	23SEP04A
FC4-240101	100	Backfill Deep Acute Soil Excavation	13SEP04A	23SEP04A
FC4-250101	100	Revegetation Deep Acute Soil Excavation	13DEC04A	17DEC04A
FC4-290211	100	Demobilization Deep Acute Soil Excavation	07JAN05A	07JAN05A
FC4-310099	100	Deep Acute Soil Excavation - Former Basin F	24AUG04A	07JAN05A
FC4-250220	100	Revegetation of Basin F Biota Excavation - FBBS	14DEC04A	16DEC04A
FC4-290220	100	Demobilization Basin F Biota Excavation - FBBS	10JAN05A	11JAN05A
FC4-INF1	100	Basin F & Basin F Exterior HH Rem. - FBHH	20DEC01A	07JAN05A
FC4-120220	0	Mobilization Basin F Biota Soil Excavation -FBBS	17SEP07	07DEC07
FC4-125300	0	<<<<<<Imp. Start Deadline>>>>>> - FBGF	17SEP07	
FC4-230225	0	Excavate Basin F Biota Soils - FBBS	10DEC07	09DEC08
FC4-130221	0	Consolidation of Basin F Biota Soil to ELF- FBBS	10DEC07	09DEC08
FC4-230300	0	Basin F Biota Soils Excavation	17SEP07	09DEC08
FC4-440000	0	Stockpile AZ Soils at BA 4 - FBSC	01MAY08	20AUG08
FC4-500000	0	Campaign to move BBM from Stapleton to near FBSC	01OCT08	31MAR09
FC4-120300	0	Mobilization Gradefill/Soil Cover - FBGF	29DEC08	09FEB09
FC4-260300	0	Install Gradefill after Consolidation - FBGF	10FEB09	11NOV09
FC4-178000	0	BOR4 Support to Basin F/Exterior - FBGF	10FEB09	11NOV09
FC4-260400	0	Basin F & F Ext Subgrade Construction	29DEC08	11NOV09

ACTIVITY ID #	PERCENT COMPLETE	ACTIVITY DESCRIPTION	EARLY START	EARLY FINISH
Basin F and Basin F Exterior Remediation				
FC4-270500	0	Install Biota Barrier - FBSC	14JUN10	11JAN11
FC4-270400	0	Install RCRA Equivalent Cover System - FBSC	27JUL10	09MAR11
FC4-179000	0	BOR4 Support to Basin F/Exterior Cap - FBSC	01MAY08	09MAR11
FC4-280200	0	Place Soil Amendments - FBSC	10MAR11	08APR11
FC4-280400	0	Permanent Revegetation Over Cover System - FBSC	22MAR11	19APR11
FC4-290000	0	First Growing Season over RCRA-Eq. Cover - FBSC	01JUN11	31AUG11
FC4-290400	0	Demobilization Gradefill/Soil Cover - FBSC	04AUG11	31AUG11
FC4-291400	0	<<<<<<Imp. Finish Deadline>>>>>> - FBSC		31AUG11
FC4-270600	0	Basin F & F Ext Cover Construction	14JUN10	31AUG11
FC4-INF2	0	Basin F & F Ext Remediation Part II	17SEP07	31AUG11
FC4-310100	40	Project Support Basin F & Basin F Ext Rem	20DEC01A	31AUG11
FC4-INF	40	Basin F & Basin F Exterior Remediation	20DEC01A	31AUG11
FC6-300100	100	Prep Construction Cmplt Report (CCR) - FBHH	25JAN03A	27MAY03A
FC6-300110	100	Regulator/ Committee Review CCR - FBHH	27MAY03A	27JUN03A
FC6-300120	100	Incorp/Respond to Comments/Issue Draft CCR -FBHH	30JUN03A	17FEB05A
FC6-300130	0	EPA - State Prepare & Issue Accept Ltr CCR-FBHH	17FEB05A	30OCT05
FC6-300140	0	Project Complete - HHE Excavation - FBHH		30OCT05
FC6-INF1	100	Const Cplt Rprt (CCR) Process-BF Part I	25JAN03A	30OCT05
FC6-300200	0	Prep Construction Cmplt Report (CCR) - FBSC	01SEP11	31OCT11
FC6-300210	0	Regulator/ Committee Review CCR - FBSC	01NOV11	02DEC11
FC6-300220	0	Incorp/Respond to Comments/Issue Draft CCR -FBSC	03DEC11	05JAN12
FC6-300230	0	EPA - State Prepare & Issue Accept Ltr CCR-FBSC	06JAN12	04FEB12
FC6-300240	0	Project Complete - Soil Cover - FBSC		04FEB12
FC6-INF2	0	Const Cplt Rprt (CCR) Process- BF II	01SEP11	04FEB12
FC6-610000	0	Prep Part 2 - CCR to document OPS - FBSC	04JAN16	03MAR16
FC6-610010	0	Regulator/Committee Review Part 2 CCR - FBSC	04MAR16	02APR16
FC6-610020	0	Incorp/Respond to Comments/Issue Draft P2 CCR-FB	03APR16	02MAY16
FC6-610030	0	EPA - State Prepare & Issue Accept Ltr P2 CCR-BF	03MAY16	04JUN16
FC6-610040	0	CCR Part 2 Complete - Basin F/ F Ext.		04JUN16
FC6-INF3	0	Part 2 to the Const Cplt Rprt (CCR) - FBSC	04JAN16	04JUN16
FC6-INF	21	Const Cplt Rprt (CCR) Process- BF II	25JAN03A	04JUN16
FC7-100000	0	<<<< Short-Term Maintenance >>>>- Basin F / F Ex	01SEP11	31AUG11
FC8-600000	0	Complete 5 Year Veg Obs. & Rpt. Period - FBSC	01SEP11	31DEC15
FC8-100000	0	Post Remediation Operations/Maintenance - FBFE	01SEP11	28SEP35
Section 36 Lime Basins Soil Remediation				
LB1-110000	100	Lime Basins Treatability Study	12APR99A	02NOV00A
LB1-010032	100	Geophysical Survey	04OCT04A	24NOV04A
LB1-010040	100	Geotechnical Drilling	04OCT04A	09MAR05A
LB1-010018	100	Sect. 36 LB & Former Basin F ROD Amendment	23SEP04A	20OCT05A
LB1-210000	54	Lime Basins ROD Amendment/Compatibility Testing	01FEB05A	16JUN06
LB1-INF	91	Sect. 36 LB Treatability Study/ROD Amendment	12APR99A	16JUN06
LB2-120000	100	Prepare / Revise Design Scope of Work - 36LB	08OCT01A	02JUL02A
LB2-122000	100	<<<<< DesignScope Deadline >>>>>- 36LB		16MAY02A
LB2-125000	100	Regulator / RMA Committee Review - 36LB	16MAY02A	17JUN02A
LB2-125100	100	Soil Sampling/Testing and Test Pad Evaluation	07JUN02A	06JAN03A
LB2-130000	100	Prepare 30% (Conceptual) Design - 36LB	07JAN03A	26MAR03A
LB2-140000	100	Regulator / Committee Rev. & Public Input - 36LB	27MAR03A	28APR03A
LB2-140500	100	Field Test Pits and Odor Flux	06JUN03A	16SEP03A
LB2-150000	100	Prepare 60% Design - 36LB	02SEP03A	04NOV03A

ACTIVITY ID #	PERCENT COMPLETE	ACTIVITY DESCRIPTION	EARLY START	EARLY FINISH
Section 36 Lime Basins Soil Remediation				
LB2-160000	100	Regulator / Committee Review - 36LB	31OCT03A	01DEC03A
LB2-170500	100	Lime Basins Alternative Remediation Evaluation	03DEC03A	16JUN04A
LB2-INF1	100	Sec 36 Lime Basins Design (Excav Approach)	08OCT01A	16JUN04A
LB2L-INF	77	Design of Dewatering/Mass Remvl Syst-LBDMRS	14MAR05A	09JAN06
LB2-220000	65	Prepare / Revise Design Scope of Work - 36 LB	08AUG05A	15DEC05
LB2-222000	0	<<<<<DesignScope Deadline>>>>>- 36LB SW		01NOV05
LB2-225000	0	Regulator / RMA Committee Review - 36LB SW	01NOV05	02DEC05
LB2-230000	0	Prepare 30% (Conceptual) Design - 36LB SW	02DEC05	02MAY06
LB2-240000	0	Regulator / Committee Rev. & Public Input - 36LB	03MAY06	02JUN06
LB2-250000	0	Prepare 60% Design - 36LB SW	05JUN06	29AUG06
LB2-260000	0	Regulator / Committee Review - 36LB SW	30AUG06	29SEP06
LB2-270000	0	Prepare 95% (Draft Final) Design - 36LB SW	21SEP06	15DEC06
LB2-175010	0	<<<<<<Design Deadline>>>>>> - 36LB		15DEC06
LB2-280000	0	Regulator / Committee Review - 36LB SW	16DEC06	16JAN07
LB2-290000	0	Prepare 100% Design - 36LB SW	28DEC06	14MAR07
LB2-INF2	15	Sec. 36 Lime Basins Slurry Wall Design	08AUG05A	14MAR07
LB2-27CVR1	22	Prepare 95% (integrate w/ ICSD) Design - LB Cvr	27SEP05A	02MAR06
LB2-28CVR2	0	Agency Review 95% (ICSD) Design - LB Cvr	03MAR06	03APR06
LB2-29CVR3	0	100% Design with ICSD - LB Cover	04APR06	01AUG06
LB2-INF3	11	Sec 36 Lime Basins Cover Design [ICSD]	27SEP05A	01AUG06
LB2-INF	75	Sec 36 Lime Basins Soil Remediation Design	08OCT01A	14MAR07
LB3-160000	100	RVO Review Cycle of Design TO - LB Cover	01SEP05A	26SEP05A
LB3-109100	0	PMC Prepare Task Order Proposal - 36LB SW	17JAN07	13FEB07
LB3-110100	0	RVO Procurement Cycle - 36LB SW	13FEB07	12JUN07
LB3-209100	0	PMC Prepare Task Order Proposal - 36LB Cover	11JAN10	10FEB10
LB3-310100	0	RVO Procurement Cycle - 36LB Cover	11FEB10	05MAY10
LB4-125010	0	<<<<<<Imp. Start Deadline>>>>>> - 36LB	13JUN07	
LB4-220000	0	Mobilization Slurry Wall	13JUN07	06NOV07
LB4-244000	0	Install Slurry Wall	07NOV07	15MAY08
LB4-260000	0	Demobilization Slurry Wall	16MAY08	27JUN08
LB4-INF1	0	Sect.36 LB Slurry Wall Installation	13JUN07	27JUN08
LB4-311000	0	Sect. 36 Lime Basins Subgrade Construction {S4}	16MAY08	14JUL08
LB4-312000	0	36LB Subgrade Construction	16MAY08	14JUL08
LB4-350000	0	Stockpile AZ Soils - Lime Basins	15JUL08	09SEP08
LB4-500000	0	Campaign to move BBM from Stapleton to near FBSC	01OCT08	31MAR09
LB4-320000	0	Mobilization & Surf. Prep. RCRA Equ Cover - 36LB	06MAY10	08JUL10
LB4-330000	0	Install Biota Barrier - 36LB	09JUL10	05AUG10
LB4-340000	0	Install RCRA Equivalaent Cover System - 36LB	06AUG10	10SEP10
LB4-355000	0	Place Soil Amendments - 36LB	13SEP10	24SEP10
LB4-365000	0	Permanent Revegetation over Cover System - 36LB	22MAR11	04APR11
LB4-366000	0	First Growing Season Irrigat Cover System - 36LB	01JUN11	31AUG11
LB4-360000	0	Demobilization RCRA Equivalent Cover - 36LB	11AUG11	31AUG11
LB4-367000	0	<<<<<<Imp. Finish Deadline>>>>>> - 36LB		31AUG11
LB4-380000	0	Sect. 36 Lime Basins Cover Construction	06MAY10	31AUG11
LB4-INF2	0	36LB Subgrade and RCRA-Equivalent Cover Constr	16MAY08	31AUG11
LB4-400000	0	Sec 36 Lime Basin Project Support	13JUN07	31AUG11
LB4-INF	0	Sec. 36 Lime Basins Soil Remediation	13JUN07	31AUG11
LB6-730400	0	Prep Construction Cmplt Report (CCR) - LBDMRS	11JUL06	09SEP06
LB6-730410	0	Regulator/Committee Review CCR - LBDMRS	10SEP06	09OCT06
LB6-730420	0	Incorp/Resp to Comments/Issue Draft CCR - LBDMRS	10OCT06	09NOV06
LB6-730430	0	EPA - State Prep & Iss Accept Ltr CCR - LBDMRS	10NOV06	12DEC06
LB6-730440	0	Project Complete - Lime Basins Dewatering System		12DEC06

ACTIVITY ID #	PERCENT COMPLETE	ACTIVITY DESCRIPTION	EARLY START	EARLY FINISH
Section 36 Lime Basins Soil Remediation				
LB6-INF3	0	Constr Cmplt Rprt (CCR) Process - Dewatering Sys	11JUL06	12DEC06
LB6-180000	0	Prep Construction Cmplt Report (CCR) - 36LB SW	28JUN08	27AUG08
LB6-180010	0	Regulator/ Committee Review CCR - 36LB SW	28AUG08	27SEP08
LB6-180020	0	Incorp/Respond to Comm./Issue Draft CCR -36LB SW	28SEP08	27OCT08
LB6-180030	0	EPA -State Prepare & Issue Acpt Ltr CCR-36LB SW	28OCT08	26NOV08
LB6-INF1	0	Const Cplt Rprt (CCR) Process-36LB SW	28JUN08	26NOV08
LB6-190000	0	Prep Construction Cmplt Report (CCR) - 36LB Cov	01SEP11	31OCT11
LB6-190010	0	Regulator/ Committee Review CCR - 36LB Cover	01NOV11	02DEC11
LB6-190020	0	Incorp/Respond to Comments/Issue Draft CCR -36LB	03DEC11	05JAN12
LB6-190030	0	EPA/State Prepare/Issue Accept Ltr CCR-36LB Cov	06JAN12	04FEB12
LB6-INF2	0	Const Cplt Rprt (CCR) Process-36LB Cover	01SEP11	04FEB12
LB6-610000	0	Prep Part 2 - CCR to document OPS - 36LB	04JAN16	03MAR16
LB6-610010	0	Regulator/Committee Review Part 2 CCR - 36LB	04MAR16	02APR16
LB6-610020	0	Incorp/Respond to Comments/Issue Draft P2 CCR-LB	03APR16	02MAY16
LB6-610030	0	EPA - State Prepare & Issue Accept Ltr P2 CCR-LB	03MAY16	04JUN16
LB6-610040	0	CCR Part 2 Complete - Lime Basins Cover		04JUN16
LB6-INF4	0	Part 2 to the Const Cplt Rprt (CCR) - 36LB	04JAN16	04JUN16
LB6-INF	0	Const Cplt Rprt (CCR) Process-36LB	11JUL06	04JUN16
LB7-100000	0	<<< Short Term Maintenance >>> S 36 Lime Basins	01SEP11	31AUG11
LB8-100000	0	Post Remediation Operations/Maintenance - FBFE	01SEP11	28SEP35
LB8-600000	0	5 Year Veg. Obs. & Report Period - 36LB	01SEP11	31DEC15

ACTIVITY ID #	PERCENT COMPLETE	ACTIVITY DESCRIPTION	EARLY START	EARLY FINISH
RCRA Cap Equivalency				
RC1-110000	100	RCRA Cap Equivalency Studies	03JUN96A	02MAY97A
RC1-111000	100	Agreement on Design/Field Demo	05MAY97A	12SEP97A
RC1-112000	100	Develop Final Design on Field Demo	01AUG97A	30JAN98A
RC1-113000	100	Procure Field Demo Contractor	05JAN98A	27MAR98A
RC1-114000	100	Construct Test Covers	17MAR98A	18SEP98A
RC1-114100	100	RCRA Test Covers - Project Support	17MAR98A	18SEP98A
RC1-114500	100	Establish Vegetative Cover	19MAY98A	31AUG00A
RC1-115000	100	RCRA Cap Testing Period	01SEP00A	31AUG01A
RC1-116000	100	Field Demo Pass/Fail Decision	04SEP01A	04SEP01A
RC1-INF	100	RCRA Cap Equivalency	03JUN96A	04SEP01A
Borrow Areas Design; Prep & Closure				
B12-120000	100	Prepare / Revise Design SOW - Borrow Areas	28AUG97A	21OCT97A
B12-130000	100	Prepare 30% Design - Borrow Areas	22OCT97A	30MAR98A
B12-150000	100	Prepare 60% Design - Borrow Areas	31MAR98A	19MAY98A
B12-170000	100	Prepare 95% Design - Borrow Areas	20MAY98A	14AUG98A
B12-190000	100	Prepare 100% Design - Borrow Areas	16SEP98A	19OCT98A
B12-191000	100	Borrow Area Fiscal Update - FY99	15JAN99A	09MAR99A
B12-191100	100	Submit Borrow Area Fiscal Update to RVO - FY99	09MAR99A	09MAR99A
B12-191200	100	RVO Review Borrow Area Fiscal Update - FY99	10MAR99A	04APR99A
B12-191210	100	Submit Final Borrow Area Fiscal Update - FY99	09APR99A	09APR99A
B12-200000	100	Borrow Area Fiscal Update - FY00	01DEC99A	23FEB00A
B12-200100	100	Submit Borrow Area Fiscal Update to RVO - FY00	08MAR00A	08MAR00A
B12-200200	100	RVO Review Borrow Area Fiscal Update - FY00	08MAR00A	22MAR00A
B12-200210	100	Final Borrow Area Fiscal Update - FY00	09MAR00A	06APR00A
B12-200300	100	Borrow Area Fiscal Update - FY01	02JAN01A	09FEB01A
B12-200400	100	Submit Borrow Area Fiscal Update to RVO - FY01	12FEB01A	16FEB01A
B12-200410	100	RVO Review Borrow Area Fiscal Update - FY01	19FEB01A	27MAR01A
B12-200420	100	Final Borrow Area Fiscal Update - FY01	28MAR01A	26APR01A
B12-200500	100	Borrow Area Fiscal Update - FY02	02JAN02A	29MAR02A
B12-200510	100	Submit Borrow Area Fiscal Update to RVO - FY02		29MAR02A
B12-200520	100	RVO Review Borrow Area Fiscal Update - FY02	29MAR02A	12APR02A
B12-200530	100	Final Borrow Area Fiscal Update - FY02	15APR02A	02MAY02A
B12-200600	100	Borrow Area Fiscal Update - FY03	27JAN03A	04APR03A
B12-200610	100	Submit Borrow Area Fiscal Update to RVO - FY03		04APR03A
B12-200620	100	RVO Review Borrow Area Fiscal Update - FY03	04APR03A	24APR03A
B12-200630	100	Final Borrow Area Fiscal Update - FY03	25APR03A	15MAY03A
B12-INF	100	Phase I Borrow Areas Initial Design	28AUG97A	19OCT98A
B12-200700	100	Borrow Area Fiscal Update - FY04	02JAN04A	05MAR04A
B12-200710	100	Submit Borrow Area Fiscal Update to RVO - FY04		15APR04A
B12-200720	100	RVO Review Borrow Area Fiscal Update - FY04	05MAR04A	22MAR04A
B12-200725	100	Incorp. RVO Comments BA Fiscal Update - FY04	23MAR04A	15APR04A
B12-200800	100	Borrow Area Fiscal Update - FY05	20JAN05A	01MAR05A
B12-200810	100	Submit Borrow Area Fiscal Update to RVO - FY05		01MAR05A
B12-200820	100	RVO Review Borrow Area Fiscal Update - FY05	02MAR05A	22MAR05A
B12-200830	100	Final Borrow Area Fiscal Update - FY05	22MAR05A	12APR05A
B12-2006BA	40	Borrow Area Fiscal Update - FY06	19SEP05A	29DEC05
B12-2006BB	0	Submit Borrow Area Fiscal Update to RVO - FY06		29DEC05
B12-2006BC	0	RVO Review Borrow Area Fiscal Update - FY06	29DEC05	19JAN06
B12-2006BD	0	Final Borrow Area Fiscal Update - FY06	20JAN06	09FEB06
B12-2007BA	0	Borrow Area Fiscal Update - FY07	27SEP06	28DEC06

ACTIVITY ID #	PERCENT COMPLETE	ACTIVITY DESCRIPTION	EARLY START	EARLY FINISH
Borrow Areas Design; Prep & Closure				
B12-2007BB	0	Submit Borrow Area Fiscal Update to RVO - FY07		28DEC06
B12-2007BC	0	RVO Review Borrow Area Fiscal Update - FY07	28DEC06	18JAN07
B12-2007BD	0	Final Borrow Area Fiscal Update - FY07	19JAN07	08FEB07
B12-2008BA	0	Borrow Area Fiscal Update - FY08	26SEP07	28DEC07
B12-2008BB	0	Submit Borrow Area Fiscal Update to RVO - FY08		28DEC07
B12-2008BC	0	RVO Review Borrow Area Fiscal Update - FY08	28DEC07	18JAN08
B12-2008BD	0	Final Borrow Area Fiscal Update - FY08	21JAN08	08FEB08
B12-2009BA	0	Borrow Area Fiscal Update - FY09	25SEP08	26DEC08
B12-2009BB	0	Submit Borrow Area Fiscal Update to RVO - FY09		26DEC08
B12-2009BC	0	RVO Review Borrow Area Fiscal Update - FY09	26DEC08	16JAN09
B12-2009BD	0	Final Borrow Area Fiscal Update - FY09	19JAN09	06FEB09
B12-2010BA	0	Borrow Area Fiscal Update - FY10	24SEP09	23DEC09
B12-2010BB	0	Submit Borrow Area Fiscal Update to RVO - FY10		23DEC09
B12-2010BC	0	RVO Review Borrow Area Fiscal Update - FY10	23DEC09	15JAN10
B12-2010BD	0	Final Borrow Area Fiscal Update - FY10	18JAN10	05FEB10
B12-2011BA	0	Borrow Area Fiscal Update - FY11	27SEP10	27DEC10
B12-2011BB	0	Submit Borrow Area Fiscal Update to RVO - FY11		27DEC10
B12-2011BC	0	RVO Review Borrow Area Fiscal Update - FY11	27DEC10	18JAN11
B12-2011BD	0	Final Borrow Area Fiscal Update - FY11	19JAN11	08FEB11
B14-2TRER1	100	Sample/ Anal. TRER sites	04OCT04A	30DEC04A
B16-230000	100	Prep Const Completion Rpt (CCR) - TRER	29JUL05A	04OCT05A
B16-230010	50	Regulator/Committee Review CCR - TRER	05OCT05A	04NOV05
B16-230020	0	Incorp/Resp to Cmts/Issue Draft CCR -TRER	05NOV05	06DEC05
B16-230030	0	EPA -State Prep & Issue Acpt Ltr CCR- TRER	07DEC05	09JAN06
B16-230040	0	Project Complete - TRER		09JAN06
B16-INF2	60	Const Completion Rpt (CCR) Process - TRER	29JUL05A	09JAN06
B171125000	100	Borrow Area Site Prep- BOR1	29MAR99A	07MAY99A
B171127500	100	*** BORROW AREA AVAILABLE *** - BOR1		07MAY99A
B171180000	100	*** BORROW AREA CLOSED *** - BOR1		22MAR01A
B171185000	100	Section 4 Trenches Site Restoration - BOR1	22MAR01A	28MAR01A
B173125000	100	Borrow Area Site Prep. - BOR3	09JUL01A	17AUG01A
B173127500	100	*** BORROW AREA AVAILABLE *** - BOR3		17AUG01A
B173180000	100	*** B.A. Temporary CLOSED *** - Lime B. BOR3		25OCT01A
B174125000	0	Borrow Area Site Prep-BOR4	20MAR08	30APR08
B174127500	0	*** BORROW AREA AVAILABLE *** - BOR4		30APR08
B174180000	0	*** BORROW AREA CLOSED *** - BOR4		09MAR11
B174185000	0	Basin F/Exterior Cap Site Restoration - BOR4	10MAR11	06APR11
B175080000	100	*** BA Tempor. CLOSED *** - ELF Liner/Be - BOR5		27MAY05A
B175085000	100	ELF Liner / Berm - Site Restoration - BOR5	27MAY05A	10JUN05A
B175110000	100	Prepare Workplans/Design Drawings- BOR5	26SEP97A	13FEB98A
B175125000	100	Borrow Area Site Prep-BOR5	09JUN98A	09JUL98A
B175127500	100	*** BORROW AREA AVAILABLE *** - BOR5	09JUL98A	
B175180000	0	*** BORROW AREA CLOSED *** - ELF Cover - BOR5		10NOV10
B175185000	0	ELF Cover - Site Restoration - BOR5	11NOV10	10DEC10
B175281000	0	*** BA Temporary CLOSED *** - HWL Cover - BOR5		20SEP07
B175285100	0	HWL Cover - Site Restoration - BOR5	21SEP07	18OCT07
B176125000	100	Borrow Area Site Prep. - BOR6	04FEB02A	15MAR02A
B176127500	100	*** BORROW AREA AVAILABLE *** - BOR6		15MAR02A
B176180000	100	*** BORROW AREA CLOSED *** - BOR6		30MAY03A
B177125000	100	Borrow Area Site Prep-BOR7A	23NOV98A	08JAN99A
B177127500	100	*** BORROW AREA AVAILABLE *** - BOR7A		08JAN99A
B177131000	100	North Plants Soils Site Restoration-BOR7A	29APR02A	03MAY02A

ACTIVITY ID #	PERCENT COMPLETE	ACTIVITY DESCRIPTION	EARLY START	EARLY FINISH
Borrow Areas Design; Prep & Closure				
B177132000	100	Borrow Area Site Prep-BOR7A	23NOV98A	08JAN99A
B177180000	100	*** BORROW AREA CLOSED *** - BOR7A		30JUN04A
B177185000	100	North Plants Soils Site Restoration-BOR7A	30JUN04A	30SEP04A
B17A125000	100	Borrow Area Site Prep-BOR7B	09MAR99A	19APR99A
B17A127500	100	*** BORROW AREA AVAILABLE *** - BOR7B		19APR99A
B17A180000	100	*** BORROW AREA CLOSED *** - BOR7B		27AUG03A
B17A185010	100	Sec 36 Exist San Landfill Site Restoration-BOR7B	01AUG03A	27AUG03A
B178125000	100	Borrow Area Site Prep - BOR8	02JAN04A	30JAN04A
B178127500	100	*** BORROW AREA AVAILABLE *** - BOR8		02FEB04A
B178185010	0	Comp Disp Trenches Cover Site Restor. - BOR10	08JAN07	02FEB07
B179125000	100	Borrow Area Site Prep-BOR9A	07MAY03A	16JUN03A
B179127500	100	*** BORROW AREA AVAILABLE *** - BOR9A		16JUN03A
B17B180000	0	*** BORROW AREA CLOSED *** - BOR9B		26OCT06
B17B180010	0	Sect 36 BOA G/F Part 2 Site Restoration - BOR9B	27OCT06	27NOV06
B17C125000	100	Borrow Area Site Prep-BOR9C	13MAY05A	16MAY05A
B17C127500	100	*** BORROW AREA AVAILABLE *** - BOR9C		17MAY05A
B17C180000	0	*** BORROW AREA CLOSED *** - BOR9C		13FEB08
B17C185000	0	Comp Disp Trenches Cover Site Restoration-BOR9C	14FEB08	12MAR08
B17D125000	100	Borrow Area Site Prep-BOR10	26MAY98A	03JUN98A
B17D127500	100	*** BORROW AREA AVAILABLE *** - BOR10		03JUN98A
B17D130000	100	Agent Screening Borrow Area Site Prep-BOR10	01JUN00A	25JUL00A
B17D180000	0	*** BORROW AREA CLOSED *** - BOR10		25FEB11
B17D185010	0	Basin A Notch Cap/Cover Site Restoration - BOR10	28FEB11	25MAR11
B17E125000	100	Borrow Area Site Prep-BOR11	28MAY02A	01JUL02A
B17E127500	100	*** BORROW AREA AVAILABLE *** - BOR11		02JUL02A
B17E180000	100	*** BORROW AREA CLOSED *** - BOR11		21OCT02A
B17E185000	100	BOR 11 Temp. Reveg. by SP CPA	17OCT02A	27NOV02A
Site-Wide Biota Monitoring - BAS				
BM7-100000	17	Biota Monitoring - BMON	11JUN96A	31AUG11
Site-Wide Air Monitoring - APA				
AM7-100000	51	Air Monitoring - AMON	11JUN96A	31AUG11
Site-Wide Plume Management				
PM7-100000	39	<<<<Short-Term Monitoring/Operations>>>> - SWPM	11JUN96A	31AUG11
Confined Flow System Well Monitoring				
DM7-100000	17	<<<<Short-Term Monitoring/Operations>>>> - DWM	11JUN96A	31AUG11
Medical Monitoring Program				
MM0-099900	100	Medical Monitoring Program Begins	06DEC95A	
MM0-100000	0	Program Development / Oversight - MMAG	06DEC95A	31AUG11

ACTIVITY ID #	PERCENT COMPLETE	ACTIVITY DESCRIPTION	EARLY START	EARLY FINISH
Site-Wide Traffic Management				
TM2-650000	100	Design of Haul Road Construction	07FEB05A	27MAY05A
TM2-120000	100	Prepare / Revise Design SOW - Stg I Traffic Mgmt	28AUG97A	21OCT97A
TM2-125000	100	Prepare 30% Design - Stage II Traffic Mgmt	27OCT97A	30MAR98A
TM2-130000	100	Prepare 95% Design - Stage I - TM	20APR98A	22MAY98A
TM2-150000	100	RVO Comment Period 95% - Stage I - TM	29MAY98A	01JUN98A
TM2-170000	100	Regulator Review 95% - Stage I - TM	13JUN98A	13JUL98A
TM22104000	100	100% Design - Traffic Plan	18SEP98A	26OCT98A
TM2-INF	100	Stage II Traffic Management Initial Design	28AUG97A	15SEP98A
TM3-101012	100	PMC Prepare T.O. Proposal FY00 Ops.	03AUG99A	08SEP99A
TM3-101013	100	RVO Procurement - FY00 Operations	08SEP99A	20JAN00A
TM3-101022	100	PMC Prepare T.O. Proposal FY01 Ops.	31MAY00A	21JUN00A
TM3-101023	100	RVO Procurement Cycle FY01 Ops.	18JUL00A	09OCT00A
TM3-101032	100	PMC Prepare T.O. Proposal FY02 Ops.	13AUG01A	31AUG01A
TM3-101033	100	RVO Procurement Cycle FY02 Ops.	02SEP01A	07OCT01A
TM3-101042	100	PMC Prepare T.O. Proposal FY03 Ops.	09SEP02A	30SEP02A
TM3-101043	100	RVO Procurement Cycle FY03 Ops.	01OCT02A	17DEC02A
TM3-101052	100	PMC Prepare T.O. Proposal FY04 Ops.	27MAY03A	30SEP03A
TM3-101053	100	RVO Procurement Cycle FY04 Ops.	14JUN03A	18JUL03A
TM3-101062	100	PMC Prepare T.O. Proposal FY05 Ops.	19JUL04A	27AUG04A
TM3-101063	100	RVO Procurement Cycle FY05 Ops.	28AUG04A	03NOV04A
TM3-101072	100	PMC Prepare T.O. Proposal FY06 Ops.	01AUG05A	25AUG05A
TM3-101073	97	RVO Procurement Cycle FY06 Ops.	26SEP05A	29OCT05
TM3-101082	0	PMC Prepare T.O. Proposal FY07 Ops.	17JUL06	25AUG06
TM3-101083	0	RVO Procurement Cycle FY07 Ops.	26AUG06	30SEP06
TM3-101092	0	PMC Prepare T.O. Proposal FY08 Ops.	09JUL07	24AUG07
TM3-101093	0	RVO Procurement Cycle FY08 Ops.	26AUG07	30SEP07
TM3-101102	0	PMC Prepare T.O. Proposal FY09 Ops.	14JUL08	25AUG08
TM3-101103	0	RVO Procurement Cycle FY09 Ops.	26AUG08	30SEP08
TM3-101112	57	PMC Prepare T.O. Proposal FY10 Ops.	04AUG09	24AUG09
TM3-101113	0	RVO Procurement Cycle FY10 Ops.	25AUG09	29SEP09
TM3-101114	57	PMC Prepare T.O. Proposal FY11 Ops.	05AUG10	25AUG10
TM3-101115	0	RVO Procurement Cycle FY11 Ops.	26AUG10	30SEP10
TM3-101116	57	PMC Prepare T.O. Proposal FY12 Ops.	05AUG11	25AUG11
TM3-101117	0	RVO Procurement Cycle FY12 Ops.	26AUG11	30SEP11
TM3-601100	100	Prepare TOP for BBM Haul Road	05MAY05A	20JUN05A
TM3-602000	100	RVO Procurement Cycle - BBM Haul Road	20JUN05A	27JUL05A
TM4-603000	100	Subcontractor Mobilization BBM Haul Road	07SEP05A	26SEP05A
TM4-604000	82	Construct BBM Haul Road	15SEP05A	08NOV05
TM4-605000	0	Demobilization BBM Haul Road	04NOV05	09NOV05
TM4-605010	0	Project Complete - BBM Haul Road		09NOV05
TM5-101010	100	FY 00 - Maintenance Operation	01OCT99A	29SEP00A
TM5-101020	100	FY 01 - Maintenance Operation	02OCT00A	28SEP01A
TM5-101030	100	FY 02 - Maintenance Operation	01OCT01A	30SEP02A
TM5-101040	100	FY 03 - Maintenance Operation	01OCT02A	30SEP03A
TM5-101050	100	FY 04 - Maintenance Operation - Traffic	01OCT03A	30SEP04A
TM5-101060	100	FY 05 - Maintenance Operation - Traffic	01OCT04A	30SEP05A
TM5-101070	8	FY 06 - Haul Road Maintenance Operation	03OCT05A	29SEP06
TM5-101080	0	FY 07 - Haul Road Maintenance Operation	02OCT06	28SEP07
TM5-101090	0	FY 08 - Maintenance Operation	01OCT07	30SEP08

ACTIVITY ID #	PERCENT COMPLETE	ACTIVITY DESCRIPTION	EARLY START	EARLY FINISH
Site-Wide Traffic Management				
TM5-101100	0	FY 09 - Maintenance Operation	01OCT08	30SEP09
TM5-101110	0	FY 10 - Maintenance Operation	01OCT09	30SEP10
TM5-101120	0	FY 11 - Maintenance Operation	01OCT10	30SEP11
TM5-101130	0	FY 12 - Maintenance Operation	03OCT11	28SEP12
TM5-INF	51	Traffic Management Operations	20JUL98A	28SEP12
TM5-201000	100	Stage I Project Support	04AUG98A	14OCT98A
TM5-202000	100	Stage IIA Project Support	22OCT98A	28JAN99A
TM5-202100	100	Stage IIB Project Support	05JAN99A	23APR99A
Geophysical Investigation				
GI11104000	100	Geophysical Investigation - UXO Sweep	23MAR98A	01FEB99A
GI11104100	100	Geophysical Investigation - Phase I	06APR98A	12MAY98A
GI12104200	100	Geophysical Investigation - Phase II	13MAY98A	20NOV98A
Site Wide Revegetation & Irrigation				
IS2V200210	100	Draft 2004 Irrigation Work Plan	05DEC03A	19DEC03A
IS2-101100	100	Site-Wide Revegetation & Irrigation Plan	03NOV98A	10AUG99A
IS2-000001	100	FY00 Site-Wide Irrigation Plan	01DEC99A	24DEC99A
IS2-000010	100	CY01 Site-Wide Irrigation Plan	03JUL00A	13OCT00A
IS2-000020	100	CY02 Site-Wide Irrigation Plan	02JUL01A	10OCT01A
IS2-000030	100	CY03 Site-Wide Irrigation Plan	18NOV02A	06JAN03A
IS2-000040	100	CY04 Site-Wide Irrigation Plan	07JUL03A	15OCT03A
IS2-000050	100	CY05 Site-Wide Irrigation Plan	01NOV04A	30DEC04A
IS2-000055	100	CY05 Site-Wide Irrigation Plan	31JAN05A	04FEB05A
IS2-000060	0	CY06 Site-Wide Irrigation Plan	31OCT05	30DEC05
IS2-000070	0	CY07 Site-Wide Irrigation Plan	18SEP06	29DEC06
IS2-000080	0	CY08 Site-Wide Irrigation Plan	19SEP07	02JAN08
IS2-000090	0	CY09 Site-Wide Irrigation Plan	17SEP08	30DEC08
IS2-000100	0	CY10 Site-Wide Irrigation Plan	16SEP09	30DEC09
IS2-000110	0	CY11 Site-Wide Irrigation Plan	16SEP10	29DEC10
IS2-000120	0	CY12 Site-Wide Irrigation Plan	16SEP11	29DEC11
IS3-120000	100	Site Wide Revegetation/Irrigation	02NOV98A	25AUG99A
IS3-INF	100	Site-Wide Revegetation & Irrigation Plan	29OCT98A	25AUG99A
IS3-109000	100	PMC Prepare T.O. Proposal - Irrigation System	29OCT98A	28JAN99A
IS3-109010	100	PMC Assemble T.O. Proposal - Irrigation System	29JAN99A	11FEB99A
IS3-110000	100	RVO Procurement Cycle - Irrigation System	12FEB99A	02APR99A
IS3-000001	100	PMC Prepare T.O. Proposal - FY00 Irrigation	13OCT99A	03DEC99A
IS3-000002	100	PMC Assemble T.O. Proposal - FY00 Irrigation	06DEC99A	17DEC99A
IS3-000003	100	RVO Procurement Cycle - FY00 Irrigation	20DEC99A	26JAN00A
IS3-000011	100	PMC Prepare T.O. Proposal - CY01 Irrigation	16OCT00A	06NOV00A
IS3-000012	100	PMC Assemble T.O. Proposal - CY01 Irrigation	07NOV00A	21NOV00A
IS3-000013	100	RVO Procurement Cycle - CY01 Irrigation	22NOV00A	21DEC00A
IS3-000021	100	PMC Prepare T.O. Proposal - CY02 Irrigation	11OCT01A	27NOV01A
IS3-000022	100	PMC Assemble T.O. Proposal - CY02 Irrigation	26NOV01A	07DEC01A
IS3-000023	100	RVO Procurement Cycle - CY02 Irrigation	07DEC01A	14JAN02A
IS3-000031	100	PMC Prepare T.O. Proposal - CY03 Irrigation	07JAN03A	24FEB03A
IS3-000033	100	RVO Procurement Cycle - CY03 Irrigation	08MAR03A	14APR03A
IS3-000041	100	PMC Prepare T.O. Proposal - CY04 Irrigation	16OCT03A	21NOV03A
IS3-000042	100	PMC Assemble T.O. Proposal - CY04 Irrigation	21NOV03A	26NOV03A

ACTIVITY ID #	PERCENT COMPLETE	ACTIVITY DESCRIPTION	EARLY START	EARLY FINISH
Site Wide Revegetation & Irrigation				
IS3-000043	100	RVO Procurement Cycle - CY04 Irrigation	26NOV03A	31DEC03A
IS3-000051	100	PMC Prepare T.O. Proposal - CY05 Irrigation	18OCT04A	24NOV04A
IS3-000053	100	RVO Procurement Cycle - CY05 Irrigation -TO 0243	24NOV04A	19JAN05A
IS4-750020	0	Site Wide Irrigation CY06	03JAN06	29DEC06
IS4-850020	0	Site Wide Irrigation CY07	02JAN07	02JAN08
IS4-860020	0	Site Wide Irrigation CY09	02JAN09	31DEC09
IS4-870020	0	Site Wide Irrigation CY10	04JAN10	05JAN11
IS4-880020	0	Site Wide Irrigation CY11	04JAN11	30DEC11
IS4-890020	0	Site Wide Irrigation CY12	03JAN12	28SEP12
IS4-950020	0	Site Wide Irrigation CY08	02JAN08	30DEC08
IS4-370000	100	Project Support Irrigation System Installation	07DEC98A	10JUN99A
IS4-000004	100	FY00 - Site Wide Irrigation	10FEB00A	29SEP00A
IS4-453000	100	FY00 Project Support Irrigation/Reveg/Mitigation	13MAR00A	29SEP00A
IS4-000014	100	CY01 Site Wide Irrigation	14MAR01A	12DEC01A
IS4-000064	100	FY01 Site Wide Revegetation	19MAR01A	18DEC01A
IS4-000074	100	FY01 Site Wide Weed Management	04JUN01A	29MAR02A
IS4-014402	100	CY02 Site Wide Irrigation	02JAN02A	05DEC02A
IS4-015302	100	FY02 Site Wide Weed Management	16MAY02A	16SEP02A
IS4-000002	100	FY02 Site Revegetation	03JUN02A	15JUL02A
IS4-064200	100	Sitewide Vegetation Support -2004	05APR04A	31MAR05A
IS4-065000	58	Sitewide Vegetation Support - 2005	01APR05A	31MAR06
IS4-066000	0	Sitewide Vegetation Support - 2006	03APR06	30MAR07
IS4-047000	0	Sitewide Vegetation Support - 2007	02APR07	31MAR08
IS4-048000	0	Sitewide Vegetation Support - 2008	01APR08	30MAR09
IS4-049000	0	Sitewide Vegetation Support - 2009	01APR09	31MAR10
IS4-050000	0	Sitewide Vegetation Support - 2010	01APR10	31MAR11
IS4-051000	0	Sitewide Vegetation Support - 2011	01APR11	30SEP11
IS4-INF	46	Site-Wide Irrigation Program Overall Schedule	01DEC99A	28SEP12
Lower Derby Lake Shoreline Expansion				
SE2-170000	100	Prepare 95% (Draft Final) Design - LDSE	12MAY99A	16JUN99A
SE2-180000	100	Regulator / Committee Review - LDSE	16JUN99A	30JUN99A
SE2-190000	100	Prepare 100% Design - LDSE	01JUL99A	27JUL99A
SE2-INF	100	Lower Derby Lake Shoreline Expansion Design	12MAY99A	27JUL99A
SE3-010000	100	PMC Prepare Task Order Proposal - LDSE	15APR99A	26MAY99A
SE3-010001	100	PMC Assemble Task Order Proposal - LDES	27MAY99A	08JUL99A
SE3-110000	100	RVO Procurement Cycle - LDSE	09JUL99A	12AUG99A
SE3-111000	100	PMC Procurement Cycle - LDSE	15APR99A	12AUG99A
SE5-INF	100	Lower Derby Lake Shoreline Expansion	15APR99A	08OCT99A
SE6-200040	100	Project Complete - Lower Derby Lake Shoreline	16DEC99A	15DEC99A
Biota Barrier				
SP3-200101	100	PMC Prepare Task Order Proposal - BBM	25SEP00A	06NOV00A
SP3-200102	100	RVO Procurement Cycle - BBM	07NOV00A	04DEC00A
SP3-200201	100	PMC Prepare Task Order Proposal - BBM	06JUL01A	30JUL01A
SP3-200202	100	RVO Procurement Cycle - BBM	31JUL01A	19OCT01A
SP3-200301	100	PMC Prepare Task Order Proposal - BBM	08JUL02A	27AUG02A
SP3-200302	100	RVO Procurement Cycle - BBM	28AUG02A	21OCT02A
SP3-200401	100	PMC Prepare Task Order Proposal - BBM	25JUL03A	05SEP03A

ACTIVITY ID #	PERCENT COMPLETE	ACTIVITY DESCRIPTION	EARLY START	EARLY FINISH
Biota Barrier				
SP3-200402	100	RVO Procurement Cycle - BBM	05SEP03A	10NOV03A
SP3-200501	100	PMC Prepare Task Order Proposal - BBM	12JUL04A	27AUG04A
SP3-200502	100	RVO Procurement Cycle - BBM	27AUG04A	03NOV04A
SP5-200103	100	FY 2001 Biota Barrier Material Production	05DEC00A	25JUL01A
SP5-200203	100	FY 2002 Biota Barrier Material Production	22OCT01A	11JUL02A
SP5-200303	100	FY 2003 Biota Barrier Material Production	22OCT02A	13AUG03A
SP5-200403	100	FY 2004 Biota Barrier Material Production	10NOV03A	30SEP04A
SP5-200503	100	FY 2005 DIA Biota Barrier Material Production	01OCT04A	03DEC04A
SP5-200523	100	Construction of Test Pad	07FEB05A	18MAR05A
SP5-INF	100	Concrete Biota Barrier Production	05DEC00A	03DEC04A
UXO Emergency Response				
UX4-101200	100	UXO Emergency Response - 1999	01JAN99A	21JAN00A
UX4-101300	100	UXO Emergency Response - CY2000	24JAN00A	29DEC00A
UX4-101400	100	UXO Emergency Response - CY2001	02JAN01A	31DEC01A
UX4-101500	100	UXO Emergency Response - CY2002	02JAN02A	31DEC02A
UX4-101600	100	UXO Emergency Response - CY2003	02JAN03A	31DEC03A
UX4-101700	100	UXO Emergency Response - CY2004	02JAN04A	31DEC04A
UX4-101800	58	UXO Emergency Response - CY2005	03JAN05A	30DEC05
UX4-101900	0	UXO Emergency Response - CY2006	03JAN06	29DEC06
UX4-102000	0	UXO Emergency Response - CY2007	02JAN07	31DEC07
UX4-102100	0	UXO Emergency Response - CY2008	02JAN08	31DEC08
UX4-102200	0	UXO Emergency Response - CY2009	02JAN09	30SEP09
UX4-INF	61	UXO -- Emergency Response for RMA	01JAN99A	30SEP09
Site Wide Well Abandonment				
WA4-100000	100	Site Wide Drilling and Sampling FY02	23JAN02A	31MAR03A
WA4-110000	100	Site Wide Well Abandonment 2003	01APR03A	10SEP04A
WA4-120000	100	Site Wide Well Abandonment - 2004	02AUG04A	29JUL05A
WA4-INF	100	Site Wide Well Abandonment	23JAN02A	29JUL05A
Drummed Waste Planning				
DW1-102100	100	Drummed Waste Planning	01DEC98A	28APR00A

ACTIVITY ID #	PERCENT COMPLETE	ACTIVITY DESCRIPTION	EARLY START	EARLY FINISH
Bedrock Ridge GW Plume Extr System				
BD7-100000	0	<<<<Short-Term Monitoring/Operations >>>> - BDRS	03MAR00A	31AUG11
BD8-100000	0	Post Remediation Operations/Maintenance - BDRS	01SEP11	28SEP35
So Adams Co. Water Supply/Henderson Distribution				
SA4-100000	100	1st Annual SACWSD Payment - SAWH		06OCT96A
SA4-110000	100	2nd Annual SACWSD Payment - SAWH		26SEP97A
SA4-120000	100	Final SACWSD Payment - SAWH		28APR00A
SA4-200000	100	Distribution Line Hookup Complete - SAWH		14AUG98A
SA4-210000	100	Water Supply Under Contract		01FEB99A
SA7-100000	100	SACWSD Water Supply Program Oversight	10JUN96A	28APR00A
SA7-200000	100	SACWSD Water Supply Operationsl		28APR00A
On-Post Water Supply				
OP1-100000	100	Preliminary On-Post Water Evaluation	03JUN96A	26JAN97A
OP1-110000	100	Develop Preferred Alternative	27JAN97A	23MAY97A
OP1-120000	100	Environmental Assessment	27JAN97A	23OCT98A
OP1-130000	100	Selection of Preferred Alternative	26OCT98A	30NOV98A
OP1-140000	100	On-Post Wtr Alt. (To Hln Canal) Supply Devlp	01DEC03A	05OCT04A
OP4-140000	100	Develop New Water Supply Well for Wetlands	23NOV04A	07JAN05A
OP5-110000	0	Design/Construct/Implement Selected Water Source	27JAN11	11MAY11
OP5-115000	0	On-Post Water Source Available	12MAY11	
OP7-100000	0	<<<<Short-Term Monitoring/Operations>>>> - OPWS	12MAY11	31AUG11
Confined Flow System Well Closure				
DA2-120000	100	Prepare / Revise Design Scope of Work - DWA	02SEP97A	21JAN98A
DA2-122000	100	<<<<< DesignScope Deadline >>>>>- DWA		22SEP97A
DA2-125000	100	Regulator / RMA Committee Review - DWA	23SEP97A	22OCT97A
DA2-130000	100	Prepare 30% (Conceptual) Design - DWA	23OCT97A	06FEB98A
DA2-140000	100	Regulator / Committee Rev. & Public Input - DWA	07FEB98A	09MAR98A
DA2-150000	100	Prepare 60% Design - DWA (submission waived)	06FEB98A	06FEB98A
DA2-160000	100	Regulator / Committee Review - DWA (NA)	06FEB98A	06FEB98A
DA2-170000	100	Prepare 95% (Draft Final) Design - DWA	09FEB98A	30MAR98A
DA2-175000	100	<<<<<<Design Deadline>>>>>> - DWA		30MAR98A
DA2-180000	100	Regulator / Committee Review - DWA	31MAR98A	30APR98A
DA2-190000	100	Prepare 100% Design - DWA	11AUG98A	12JAN99A
DA2-INF 00	100	Confined Flow System Well Closure Design	02SEP97A	12JAN99A
DA3-110000	100	RVO Procurement Cycle - DWA	13JAN99A	22MAR99A
DA4-120000	100	Mobilization - DWA	22MAR99A	14JUN99A
DA4-125000	100	<<<<<<Imp. Start Deadline>>>>>> - DWA	22MAR99A	
DA4-130000	100	Close Wells Within South Plants/BEMA	09AUG99A	08SEP99A
DA4-130025	100	Close Wells Within the CRA	27JUL99A	03SEP99A
DA4-130075	100	Close Remainning Wells Outside of CRA	28JUN99A	10AUG99A
DA4-250000	100	Demobilization - DWA	17SEP99A	07OCT99A
DA4-255000	100	<<<<<<Imp. Finish Deadline>>>>>> - DWA		24SEP99A
DA4-270000	100	Project Support - DWA - Confined Flow System	22MAR99A	07OCT99A
DA4-INF 00	100	Confined Flow System Well Closure	22MAR99A	07OCT99A
DA6-260000	100	Prep Construction Cmplt Report (CCR) - DWA	08OCT99A	08DEC99A
DA6-260010	100	Regulator/Committee Review CCR - DWA	09DEC99A	10JAN00A
DA6-260020	100	Incorp/Respond to Comments/Issue Draft CCR-DWA	11JAN00A	07JUL00A

ACTIVITY ID #	PERCENT COMPLETE	ACTIVITY DESCRIPTION	EARLY START	EARLY FINISH
Confined Flow System Well Closure				
DA6-260030	100	EPA - State Prepare & Issue Accept Ltr CCR-DWA	08JUL00A	27SEP00A
DA6-260040	100	Project Complete - Confined Flow System		27SEP00A
DA6-INF	100	Const Cplt Rprt (CCR) Process-DWA	08OCT99A	27SEP00A
Irondale Containment System				
IR7-100000	17	<<<Short-Term Monitoring/Operations - ISLI>>>	11JUN96A	04APR11
Basin A Neck System				
AN7-100 00	17	<<<<Short-Term Monitoring/Operations >>>> - BANS	11JUN96A	31AUG11
AN8-100000	0	Post Remediation Operations/Maintenance - BANS	01SEP11	28SEP35
CERCLA Wastewater Treatment Facility				
CE7-100000	17	Continued CERCLA WWTP Operations	11JUN96A	30JUN10
Northwest Boundary Containment Sys				
NW7-100000	17	<<<<Short-Term Monitoring/Operations>>>> - NWBS	11JUN96A	31AUG11
NW8-100000	0	Post Remediation Operations/Maintenance - NWBS	01SEP11	28SEP35
North Boundary Containment System				
NB7-100000	17	<<<< Short-Term Monitoring/Operations >>>> - NBS	11JUN96A	31AUG11
NB8-100000	0	Post Remediation Operations/Maintenance - NBS	01SEP11	28SEP35
South Lakes Plume Management				
SL6-730400	0	Prep Construction Cmplt Report (CCR) - STFMRS	11JUL06	09SEP06
SL6-730410	0	Regulator/Committee Review CCR - STFMRS	10SEP06	09OCT06
SL6-730420	0	Incorp/Resp to Comments/Issue Draft CCR - STFMRS	10OCT06	09NOV06
SL6-730430	0	EPA - State Prep & Iss Accept Ltr CCR - STFMRS	10NOV06	12DEC06
SL6-730440	0	Project Complete - So Tank Farm Mass Removal Sys		12DEC06
SL6-INF1	0	Constr Cmplt Rprt (CCR) Process - STFMRS	11JUL06	12DEC06
SL7-100000	17	<<<<Short-Term Monitoring/Operations>>>> - SLPM	11JUN96A	31AUG11

ACTIVITY ID #	PERCENT COMPLETE	ACTIVITY DESCRIPTION	EARLY START	EARLY FINISH
Program Management				
A19-010000	100	Partial Fiscal Year 1996 (Jun 96-Sep 96) - RMA	11JUN96A	06OCT96A
A19-020000	100	Fiscal Year 1997 (Oct 96-Sep 97) - RMA	07OCT96A	03OCT97A
A19-030000	100	Fiscal Year 1997/1998 - Task I - RMA	23MAY97A	31JAN98A
A19-031000	100	Fiscal Year 1998 - Task II - RMA	01FEB98A	30SEP98A
A19-040000	100	Fiscal Year 1999 (Oct 98-Sep 99) - RMA	01OCT98A	30SEP99A
A19-050000	100	Fiscal Year 2000 (Oct 99-Sep 00) - RMA	01OCT99A	29SEP00A
A19-060000	100	Fiscal Year 2001 (Oct 00-Sep 01) - RMA	02OCT00A	28SEP01A
A19-070000	100	Fiscal Year 2002 (Oct 01-Sep 02) - RMA	01OCT01A	30SEP02A
A19-080000	100	Fiscal Year 2003 (Oct 02-Sep 03) - RMA	01OCT02A	30SEP03A
A19-090000	100	Fiscal Year 2004 (Oct 03-Sep 04) - RMA	01OCT03A	30SEP04A
A19-100000	100	Fiscal Year 2005 (Oct 04-Sep 05) - RMA	01OCT04A	30SEP05A
A19-110000	8	Fiscal Year 2006 (Oct 05-Sep 06) - RMA	03OCT05A	29SEP06
A19-120000	0	Fiscal Year 2007 (Oct 06-Sep 07) - RMA	02OCT06	28SEP07
A19-130000	0	Fiscal Year 2008 (Oct 07-Sep 08) - RMA	01OCT07	30SEP08
A19-140000	0	Fiscal Year 2009 (Oct 08-Sep 09) - RMA	01OCT08	30SEP09
A19-150000	0	Fiscal Year 2010 (Oct 09-Sep 10) - RMA	01OCT09	30SEP10
A19-160000	0	Partial Fiscal Year 2011 (Oct 10-May 11)	01OCT10	30SEP11
RVO Remedy Support and Operations				
A2B-010000	100	Partial Fiscal Year 1996 (Jun 96-Sep 96) - RMA	11JUN96A	06OCT96A
A2B-020000	100	Fiscal Year 1997 (Oct 96-Sep 97) - RMA	07OCT96A	03OCT97A
A2B-030000	100	Fiscal Year 1998 (Oct 97-Sep 98) - RMA	06OCT97A	30SEP98A
A2B-040000	100	Fiscal Year 1999 (Oct 98-Sep 99) - RMA	01OCT98A	30SEP99A
A2B-050000	100	Fiscal Year 2000 (Oct 99-Sep 00) - RMA	01OCT99A	29SEP00A
A2B-060000	100	Fiscal Year 2001 (Oct 00-Sep 01) - RMA	02OCT00A	28SEP01A
A2B-070000	100	Fiscal Year 2002 (Oct 01-Sep 02) - RMA	01OCT01A	30SEP02A
A2B-080000	100	Fiscal Year 2003 (Oct 02-Sep 03) - RMA	01OCT02A	30SEP03A
A2B-090000	100	Fiscal Year 2004 (Oct 03-Sep 04) - RMA	01OCT03A	30SEP04A
A2B-100000	100	Fiscal Year 2005 (Oct 04-Sep 05) - RMA	01OCT04A	30SEP05A
A2B-110000	8	Fiscal Year 2006 (Oct 05-Sep 06) - RMA	03OCT05A	29SEP06
A2B-120000	0	Fiscal Year 2007 (Oct 06-Sep 07) - RMA	02OCT06	28SEP07
A2B-130000	0	Fiscal Year 2008 (Oct 07-Sep 08) - RMA	01OCT07	30SEP08
A2B-140000	0	Fiscal Year 2009 (Oct 08-Sep 09) - RMA	01OCT08	30SEP09
A2B-150000	0	Fiscal Year 2010 (Oct 09-Sep 10) - RMA	01OCT09	30SEP10
A2B-160000	0	Partial Fiscal Year 2011 (Oct 10-May 11)	01OCT10	30SEP11
A2C-010000	100	Partial Fiscal Year 1996 (Jun 96-Sep 96) - RMA	11JUN96A	06OCT96A
A2C-020000	100	Fiscal Year 1997 (Oct 96-Sep 97) - RMA	07OCT96A	03OCT97A
A2C-030000	100	Fiscal Year 1998 (Oct 97-Sep 98) - RMA	06OCT97A	30SEP98A
A2C-040000	100	Fiscal Year 1999 (Oct 98-Sep 99) - RMA	01OCT98A	30SEP99A
A2C-050000	100	Fiscal Year 2000 (Oct 99-Sep 00) - RMA	01OCT99A	29SEP00A
A2C-060000	100	Fiscal Year 2001 (Oct 00-Sep 01) - RMA	02OCT00A	28SEP01A
A2C-070000	100	Fiscal Year 2002 (Oct 01-Sep 02) - RMA	01OCT01A	30SEP02A
A2C-080000	100	Fiscal Year 2003 (Oct 02-Sep 03) - RMA	01OCT02A	30SEP03A
A2C-090000	100	Fiscal Year 2004 (Oct 03-Sep 04) - RMA	01OCT03A	30SEP04A
A2C-100000	100	Fiscal Year 2005 (Oct 04-Sep 05) - RMA	01OCT04A	30SEP05A
A2C-110000	8	Fiscal Year 2006 (Oct 05-Sep 06) - RMA	03OCT05A	29SEP06
A2C-120000	0	Fiscal Year 2007 (Oct 06-Sep 07) - RMA	02OCT06	28SEP07
A2C-130000	0	Fiscal Year 2008 (Oct 07-Sep 08) - RMA	01OCT07	30SEP08
A2C-140000	0	Fiscal Year 2009 (Oct 08-Sep 09) - RMA	01OCT08	30SEP09
A2C-150000	0	Fiscal Year 2010 (Oct 09-Sep 10) - RMA	01OCT09	30SEP10
A2C-160000	0	Partial Fiscal Year 2011 (Oct 10-May 11)	01OCT10	30SEP11

ACTIVITY ID #	PERCENT COMPLETE	ACTIVITY DESCRIPTION	EARLY START	EARLY FINISH
RVO Remedy Support and Operations				
A2D-010000	100	Partial Fiscal Year 1996 (Jun 96-Sep 96) - RMA	11JUN96A	06OCT96A
A2D-020000	100	Fiscal Year 1997 (Oct 96-Sep 97) - RMA	07OCT96A	03OCT97A
A2D-030000	100	Fiscal Year 1998 (Oct 97-Sep 98) - RMA	06OCT97A	30SEP98A
A2D-040000	100	Fiscal Year 1999 (Oct 98-Sep 99) - RMA	01OCT98A	30SEP99A
A2D-050000	100	Fiscal Year 2000 (Oct 99-Sep 00) - RMA	01OCT99A	29SEP00A
A2D-060000	100	Fiscal Year 2001 (Oct 00-Sep 01) - RMA	02OCT00A	28SEP01A
A2D-070000	100	Fiscal Year 2002 (Oct 01-Sep 02) - RMA	01OCT01A	30SEP02A
A2D-080000	100	Fiscal Year 2003 (Oct 02-Sep 03) - RMA	01OCT02A	30SEP03A
A2D-090000	100	Fiscal Year 2004 (Oct 03-Sep 04) - RMA	01OCT03A	30SEP04A
A2D-100000	100	Fiscal Year 2005 (Oct 04-Sep 05) - RMA	01OCT04A	30SEP05A
A2D-110000	8	Fiscal Year 2006 (Oct 05-Sep 06) - RMA	03OCT05A	29SEP06
A2D-120000	0	Fiscal Year 2007 (Oct 06-Sep 07) - RMA	02OCT06	28SEP07
A2D-130000	0	Fiscal Year 2008 (Oct 07-Sep 08) - RMA	01OCT07	30SEP08
A2D-140000	0	Fiscal Year 2009 (Oct 08-Sep 09) - RMA	01OCT08	30SEP09
A2D-150000	0	Fiscal Year 2010 (Oct 09-Sep 10) - RMA	01OCT09	30SEP10
A2D-160000	0	Partial Fiscal Year 2011 (Oct 10-May 11)	01OCT10	30SEP11
A2E-010000	100	Partial Fiscal Year 1996 (Jun 96-Sep 96) - RMA	11JUN96A	06OCT96A
A2E-020000	100	Fiscal Year 1997 (Oct 96-Sep 97) - RMA	07OCT96A	03OCT97A
A2E-030000	100	Fiscal Year 1998 (Oct 97-Sep 98) - RMA	06OCT97A	30SEP98A
A2E-040000	100	Fiscal Year 1999 (Oct 98-Sep 99) - RMA	01OCT98A	30SEP99A
A2E-050000	100	Fiscal Year 2000 (Oct 99-Sep 00) - RMA	01OCT99A	29SEP00A
A2E-060000	100	Fiscal Year 2001 (Oct 00-Sep 01) - RMA	02OCT00A	28SEP01A
A2E-070000	100	Fiscal Year 2002 (Oct 01-Sep 02) - RMA	01OCT01A	30SEP02A
A2E-080000	100	Fiscal Year 2003 (Oct 02-Sep 03) - RMA	01OCT02A	30SEP03A
A2E-090000	100	Fiscal Year 2004 (Oct 03-Sep 04) - RMA	01OCT03A	30SEP04A
A2E-100000	100	Fiscal Year 2005 (Oct 04-Sep 05) - RMA	01OCT04A	30SEP05A
A2E-110000	8	Fiscal Year 2006 (Oct 05-Sep 06) - RMA	03OCT05A	29SEP06
A2E-120000	0	Fiscal Year 2007 (Oct 06-Sep 07) - RMA	02OCT06	28SEP07
A2E-130000	0	Fiscal Year 2008 (Oct 07-Sep 08) - RMA	01OCT07	30SEP08
A2E-140000	0	Fiscal Year 2009 (Oct 08-Sep 09) - RMA	01OCT08	30SEP09
A2E-150000	0	Fiscal Year 2010 (Oct 09-Sep 10) - RMA	01OCT09	30SEP10
A2E-160000	0	Partial Fiscal Year 2011 (Oct 10-May 11)	01OCT10	30SEP11
A2F-010000	100	Partial Fiscal Year 1996 (Jun 96-Sep 96) - RMA	11JUN96A	06OCT96A
A2F-020000	100	Fiscal Year 1997 (Oct 96-Sep 97) - RMA	07OCT96A	03OCT97A
A2F-030000	100	Fiscal Year 1998 (Oct 97-Sep 98) - RMA	06OCT97A	30SEP98A
A2F-040000	100	Fiscal Year 1999 (Oct 98-Sep 99) - RMA	01OCT98A	30SEP99A
A2F-050000	100	Fiscal Year 2000 (Oct 99-Sep 00) - RMA	01OCT99A	29SEP00A
A2F-060000	100	Fiscal Year 2001 (Oct 00-Sep 01) - RMA	02OCT00A	28SEP01A
A2F-070000	100	Fiscal Year 2002 (Oct 01-Sep 02) - RMA	01OCT01A	30SEP02A
A2F-080000	100	Fiscal Year 2003 (Oct 02-Sep 03) - RMA	01OCT02A	30SEP03A
A2F-090000	100	Fiscal Year 2004 (Oct 03-Sep 04) - RMA	01OCT03A	30SEP04A
A2F-100000	100	Fiscal Year 2005 (Oct 04-Sep 05) - RMA	01OCT04A	30SEP05A
A2F-110000	8	Fiscal Year 2006 (Oct 05-Sep 06) - RMA	03OCT05A	29SEP06
A2F-120000	0	Fiscal Year 2007 (Oct 06-Sep 07) - RMA	02OCT06	28SEP07
A2F-130000	0	Fiscal Year 2008 (Oct 07-Sep 08) - RMA	01OCT07	30SEP08
A2F-140000	0	Fiscal Year 2009 (Oct 08-Sep 09) - RMA	01OCT08	30SEP09
A2F-150000	0	Fiscal Year 2010 (Oct 09-Sep 10) - RMA	01OCT09	30SEP10
A2F-160000	0	Partial Fiscal Year 2011 (Oct 10-May 11)	01OCT10	30SEP11
A2G-010000	100	Partial Fiscal Year 1996 (Jun 96-Sep 96) - RMA	11JUN96A	06OCT96A
A2G-020000	100	Fiscal Year 1997 (Oct 96-Sep 97) - RMA	07OCT96A	03OCT97A
A2G-030000	100	Fiscal Year 1998 (Oct 97-Sep 98) - RMA	06OCT97A	30SEP98A
A2G-040000	100	Fiscal Year 1999 (Oct 98-Sep 99) - RMA	01OCT98A	30SEP99A

ACTIVITY ID #	PERCENT COMPLETE	ACTIVITY DESCRIPTION	EARLY START	EARLY FINISH
RVO Remedy Support and Operations				
A2G-050000	100	Fiscal Year 2000 (Oct 99-Sep 00) - RMA	01OCT99A	29SEP00A
A2G-060000	100	Fiscal Year 2001 (Oct 00-Sep 01) - RMA	02OCT00A	28SEP01A
A2G-070000	100	Fiscal Year 2002 (Oct 01-Sep 02) - RMA	01OCT01A	30SEP02A
A2G-080000	100	Fiscal Year 2003 (Oct 02-Sep 03) - RMA	01OCT02A	30SEP03A
A2G-090000	100	Fiscal Year 2004 (Oct 03-Sep 04) - RMA	01OCT03A	30SEP04A
A2G-100000	100	Fiscal Year 2005 (Oct 04-Sep 05) - RMA	01OCT04A	30SEP05A
A2G-110000	8	Fiscal Year 2006 (Oct 05-Sep 06) - RMA	03OCT05A	29SEP06
A2G-120000	0	Fiscal Year 2007 (Oct 06-Sep 07) - RMA	02OCT06	28SEP07
A2G-130000	0	Fiscal Year 2008 (Oct 07-Sep 08) - RMA	01OCT07	30SEP08
A2G-140000	0	Fiscal Year 2009 (Oct 08-Sep 09) - RMA	01OCT08	30SEP09
A2G-150000	0	Fiscal Year 2010 (Oct 09-Sep 10) - RMA	01OCT09	30SEP10
A2G-160000	0	Partial Fiscal Year 2011 (Oct 10-May 11)	01OCT10	30SEP11
A2H-010000	100	Partial Fiscal Year 1996 (Jun 96-Sep 96) - RMA	11JUN96A	06OCT96A
A2H-020000	100	Fiscal Year 1997 (Oct 96-Sep 97) - RMA	07OCT96A	03OCT97A
A2H-030000	100	Fiscal Year 1998 (Oct 97-Sep 98) - RMA	06OCT97A	30SEP98A
A2H-040000	100	Fiscal Year 1999 (Oct 98-Sep 99) - RMA	01OCT98A	30SEP99A
A2H-050000	100	Fiscal Year 2000 (Oct 99-Sep 00) - RMA	01OCT99A	29SEP00A
A2H-060000	100	Fiscal Year 2001 (Oct 00-Sep 01) - RMA	02OCT00A	28SEP01A
A2H-070000	100	Fiscal Year 2002 (Oct 01-Sep 02) - RMA	01OCT01A	30SEP02A
A2H-080000	100	Fiscal Year 2003 (Oct 02-Sep 03) - RMA	01OCT02A	30SEP03A
A2H-090000	100	Fiscal Year 2004 (Oct 03-Sep 04) - RMA	01OCT03A	30SEP04A
A2H-100000	100	Fiscal Year 2005 (Oct 04-Sep 05) - RMA	01OCT04A	30SEP05A
A2H-110000	8	Fiscal Year 2006 (Oct 05-Sep 06) - RMA	03OCT05A	29SEP06
A2H-120000	0	Fiscal Year 2007 (Oct 06-Sep 07) - RMA	02OCT06	28SEP07
A2H-130000	0	Fiscal Year 2008 (Oct 07-Sep 08) - RMA	01OCT07	30SEP08
A2H-140000	0	Fiscal Year 2009 (Oct 08-Sep 09) - RMA	01OCT08	30SEP09
A2H-150000	0	Fiscal Year 2010 (Oct 09-Sep 10) - RMA	01OCT09	30SEP10
A2H-160000	0	Partial Fiscal Year 2011 (Oct 10-May 11)	01OCT10	30SEP11
A2I-010000	100	Partial Fiscal Year 1996 (Jun 96-Sep 96) - RMA	11JUN96A	06OCT96A
A2I-020000	100	Fiscal Year 1997 (Oct 96-Sep 97) - RMA	07OCT96A	03OCT97A
A2I-030000	100	Fiscal Year 1998 (Oct 97-Sep 98) - RMA	06OCT97A	30SEP98A
A2I-040000	100	Fiscal Year 1999 (Oct 98-Sep 99) - RMA	01OCT98A	30SEP99A
A2I-050000	100	Fiscal Year 2000 (Oct 99-Sep 00) - RMA	01OCT99A	29SEP00A
A2I-060000	100	Fiscal Year 2001 (Oct 00-Sep 01) - RMA	02OCT00A	28SEP01A
A2I-070000	100	Fiscal Year 2002 (Oct 01-Sep 02) - RMA	01OCT01A	30SEP02A
A2I-080000	100	Fiscal Year 2003 (Oct 02-Sep 03) - RMA	01OCT02A	30SEP03A
A2I-090000	100	Fiscal Year 2004 (Oct 03-Sep 04) - RMA	01OCT03A	30SEP04A
A2I-100000	100	Fiscal Year 2005 (Oct 04-Sep 05) - RMA	01OCT04A	30SEP05A
A2I-110000	8	Fiscal Year 2006 (Oct 05-Sep 06) - RMA	03OCT05A	29SEP06
A2I-120000	0	Fiscal Year 2007 (Oct 06-Sep 07) - RMA	02OCT06	28SEP07
A2I-130000	0	Fiscal Year 2008 (Oct 07-Sep 08) - RMA	01OCT07	30SEP08
A2I-140000	0	Fiscal Year 2009 (Oct 08-Sep 09) - RMA	01OCT08	30SEP09
A2I-150000	0	Fiscal Year 2010 (Oct 09-Sep 10) - RMA	01OCT09	30SEP10
A2I-160000	0	Partial Fiscal Year 2011 (Oct 10-May 11)	01OCT10	30SEP11
A2J-010000	100	Partial Fiscal Year 1996 (Jun 96-Sep 96) - RMA	11JUN96A	06OCT96A
A2J-020000	100	Fiscal Year 1997 (Oct 96-Sep 97) - RMA	07OCT96A	03OCT97A
A2J-030000	100	Fiscal Year 1998 (Oct 97-Sep 98) - RMA	06OCT97A	30SEP98A
A2J-040000	100	Fiscal Year 1999 (Oct 98-Sep 99) - RMA	01OCT98A	30SEP99A
A2J-050000	100	Fiscal Year 2000 (Oct 99-Sep 00) - RMA	01OCT99A	29SEP00A
A2J-060000	100	Fiscal Year 2001 (Oct 00-Sep 01) - RMA	02OCT00A	28SEP01A
A2J-070000	100	Fiscal Year 2002 (Oct 01-Sep 02) - RMA	01OCT01A	30SEP02A
A2J-080000	100	Fiscal Year 2003 (Oct 02-Sep 03) - RMA	01OCT02A	30SEP03A

ACTIVITY ID #	PERCENT COMPLETE	ACTIVITY DESCRIPTION	EARLY START	EARLY FINISH
RVO Remedy Support and Operations				
A2J-090000	100	Fiscal Year 2004 (Oct 03-Sep 04) - RMA	01OCT03A	30SEP04A
A2J-100000	100	Fiscal Year 2005 (Oct 04-Sep 05) - RMA	01OCT04A	30SEP05A
A2J-110000	8	Fiscal Year 2006 (Oct 05-Sep 06) - RMA	03OCT05A	29SEP06
A2J-120000	0	Fiscal Year 2007 (Oct 06-Sep 07) - RMA	02OCT06	28SEP07
A2J-130000	0	Fiscal Year 2008 (Oct 07-Sep 08) - RMA	01OCT07	30SEP08
A2J-140000	0	Fiscal Year 2009 (Oct 08-Sep 09) - RMA	01OCT08	30SEP09
A2J-150000	0	Fiscal Year 2010 (Oct 09-Sep 10) - RMA	01OCT09	30SEP10
A2J-160000	0	Partial Fiscal Year 2011 (Oct 10-May 11)	01OCT10	30SEP11
A2K-010000	100	Partial Fiscal Year 1996 (Jun 96-Sep 96) - RMA	11JUN96A	06OCT96A
A2K-020000	100	Fiscal Year 1997 (Oct 96-Sep 97) - RMA	07OCT96A	03OCT97A
A2K-030000	100	Fiscal Year 1998 (Oct 97-Sep 98) - RMA	06OCT97A	30SEP98A
A2K-040000	100	Fiscal Year 1999 (Oct 98-Sep 99) - RMA	01OCT98A	30SEP99A
A2K-050000	100	Fiscal Year 2000 (Oct 99-Sep 00) - RMA	01OCT99A	29SEP00A
A2K-060000	100	Fiscal Year 2001 (Oct 00-Sep 01) - RMA	02OCT00A	28SEP01A
A2K-070000	100	Fiscal Year 2002 (Oct 01-Sep 02) - RMA	01OCT01A	30SEP02A
A2K-080000	100	Fiscal Year 2003 (Oct 02-Sep 03) - RMA	01OCT02A	30SEP03A
A2K-090000	100	Fiscal Year 2004 (Oct 03-Sep 04) - RMA	01OCT03A	30SEP04A
A2K-100000	100	Fiscal Year 2005 (Oct 04-Sep 05) - RMA	01OCT04A	30SEP05A
A2K-110000	8	Fiscal Year 2006 (Oct 05-Sep 06) - RMA	03OCT05A	29SEP06
A2K-120000	0	Fiscal Year 2007 (Oct 06-Sep 07) - RMA	02OCT06	28SEP07
A2K-130000	0	Fiscal Year 2008 (Oct 07-Sep 08) - RMA	01OCT07	30SEP08
A2K-140000	0	Fiscal Year 2009 (Oct 08-Sep 09) - RMA	01OCT08	30SEP09
A2K-150000	0	Fiscal Year 2010 (Oct 09-Sep 10) - RMA	01OCT09	30SEP10
A2K-160000	0	Partial Fiscal Year 2011 (Oct 10-May 11)	01OCT10	30SEP11
A2L-010000	100	Partial Fiscal Year 1996 (Jun 96-Sep 96) - RMA	11JUN96A	06OCT96A
A2L-020000	100	Fiscal Year 1997 (Oct 96-Sep 97) - RMA	07OCT96A	03OCT97A
A2L-030000	100	Fiscal Year 1998 (Oct 97-Sep 98) - RMA	06OCT97A	30SEP98A
A2L-040000	100	Fiscal Year 1999 (Oct 98-Sep 99) - RMA	01OCT98A	30SEP99A
A2L-050000	100	Fiscal Year 2000 (Oct 99-Sep 00) - RMA	01OCT99A	29SEP00A
A2L-060000	100	Fiscal Year 2001 (Oct 00-Sep 01) - RMA	02OCT00A	28SEP01A
A2L-070000	100	Fiscal Year 2002 (Oct 01-Sep 02) - RMA	01OCT01A	30SEP02A
A2L-080000	100	Fiscal Year 2003 (Oct 02-Sep 03) - RMA	01OCT02A	30SEP03A
A2L-090000	100	Fiscal Year 2004 (Oct 03-Sep 04) - RMA	01OCT03A	30SEP04A
A2L-100000	100	Fiscal Year 2005 (Oct 04-Sep 05) - RMA	01OCT04A	30SEP05A
A2L-110000	8	Fiscal Year 2006 (Oct 05-Sep 06) - RMA	03OCT05A	29SEP06
A2L-120000	0	Fiscal Year 2007 (Oct 06-Sep 07) - RMA	02OCT06	28SEP07
A2L-130000	0	Fiscal Year 2008 (Oct 07-Sep 08) - RMA	01OCT07	30SEP08
A2L-140000	0	Fiscal Year 2009 (Oct 08-Sep 09) - RMA	01OCT08	30SEP09
A2L-150000	0	Fiscal Year 2010 (Oct 09-Sep 10) - RMA	01OCT09	30SEP10
A2L-160000	0	Partial Fiscal Year 2011 (Oct 10-May 11)	01OCT10	30SEP11
A2M-010000	100	Partial Fiscal Year 1996 (Jun 96-Sep 96) - RMA	11JUN96A	06OCT96A
A2M-020000	100	Fiscal Year 1997 (Oct 96-Sep 97) - RMA	07OCT96A	03OCT97A
A2M-030000	100	Fiscal Year 1998 (Oct 97-Sep 98) - RMA	06OCT97A	30SEP98A
A2M-040000	100	Fiscal Year 1999 (Oct 98-Sep 99) - RMA	01OCT98A	30SEP99A
A2M-050000	100	Fiscal Year 2000 (Oct 99-Sep 00) - RMA	01OCT99A	29SEP00A
A2M-060000	100	Fiscal Year 2001 (Oct 00-Sep 01) - RMA	02OCT00A	28SEP01A
A2M-070000	100	Fiscal Year 2002 (Oct 01-Sep 02) - RMA	01OCT01A	30SEP02A
A2M-080000	100	Fiscal Year 2003 (Oct 02-Sep 03) - RMA	01OCT02A	30SEP03A
A2M-090000	100	Fiscal Year 2004 (Oct 03-Sep 04) - RMA	01OCT03A	30SEP04A
A2M-100000	100	Fiscal Year 2005 (Oct 04-Sep 05) - RMA	01OCT04A	30SEP05A
A2M-110000	8	Fiscal Year 2006 (Oct 05-Sep 06) - RMA	03OCT05A	29SEP06
A2M-120000	0	Fiscal Year 2007 (Oct 06-Sep 07) - RMA	02OCT06	28SEP07

ACTIVITY ID #	PERCENT COMPLETE	ACTIVITY DESCRIPTION	EARLY START	EARLY FINISH
RVO Remedy Support and Operations				
A2M-130000	0	Fiscal Year 2008 (Oct 07-Sep 08) - RMA	01OCT07	30SEP08
A2M-140000	0	Fiscal Year 2009 (Oct 08-Sep 09) - RMA	01OCT08	30SEP09
A2M-150000	0	Fiscal Year 2010 (Oct 09-Sep 10) - RMA	01OCT09	30SEP10
A2M-160000	0	Partial Fiscal Year 2011 (Oct 10-May 11)	01OCT10	30SEP11
A2M2061000	62	815 Acre Land Transfer - Southern Portion	05MAY97A	02NOV06
A2M4INF1	100	Transfer Process-Western Tier Parcel - RMA	19AUG02A	21JUN04A
A2M5INF	100	Deletion Process-Perimeter Areas - RMA	29JUL02A	15JAN04A
A2M5INF1	100	Transfer Process-Perimeter Areas - RMA	19AUG02A	02APR04A
A2M6INF	100	Deletion Process-100' Perimeter Strip Areas- RMA	29JUL02A	15JAN04A
A2M6INF1	100	Transfer Process-100' Perimeter Strip Areas- RMA	22NOV02A	30SEP04A
A2M7INF	0	Deletion Process-US Post Office Parcel - RMA	18MAR03A	28APR06
A2M7INF1	0	Transfer Process-US Post Office Parcel - RMA	18MAR03A	28APR06
Remedy Execution				
A3N-001000	100	ROD Approval - ROD		11JUN96A
A3N-002000	100	BEGIN POST-ROD ACTIVITIES - ROD	11JUN96A	
A3N-003000	100	Program Management Contractor Procurement	11JUN96A	23MAY97A
A3N-004000	100	PMC Protest	10JUN97A	18JUL97A
A3N-005000	100	Discussions/BAFO's	21JUL97A	03DEC97A
A3N-006000	100	Prepare Draft SW Imp Plan for PMC Acq.	11JUN96A	11AUG96A
A3N-007000	100	Update Draft SW Imp Plan for Ph II PMC	12AUG96A	20OCT96A
A3N-010000	100	Partial Fiscal Year 1996 (Jun 96-Sep 96) - RMA	11JUN96A	06OCT96A
A3N-020000	100	Fiscal Year 1997 (Oct 96-Sep 97) - RMA	07OCT96A	03OCT97A
A3N-030000	100	Fiscal Year 1998 (Oct 97-Sep 98) - RMA	06OCT97A	30SEP98A
A3N-040000	100	Fiscal Year 1999 (Oct 98-Sep 99) - RMA	01OCT98A	30SEP99A
A3N-050000	100	Fiscal Year 2000 (Oct 99-Sep 00) - RMA	01OCT99A	29SEP00A
A3N-060000	100	Fiscal Year 2001 (Oct 00-Sep 01) - RMA	02OCT00A	28SEP01A
A3N-070000	100	Fiscal Year 2002 (Oct 01-Sep 02) - RMA	01OCT01A	30SEP02A
A3N-080000	100	Fiscal Year 2003 (Oct 02-Sep 03) - RMA	01OCT02A	30SEP03A
A3N-090000	100	Fiscal Year 2004 (Oct 03-Sep 04) - RMA	01OCT03A	30SEP04A
A3N-100000	100	Fiscal Year 2005 (Oct 04-Sep 05) - RMA	01OCT04A	30SEP05A
A3N-110000	8	Fiscal Year 2006 (Oct 05-Sep 06) - RMA	03OCT05A	29SEP06
A3N-120000	0	Fiscal Year 2007 (Oct 06-Sep 07) - RMA	02OCT06	28SEP07
A3N-130000	0	Fiscal Year 2008 (Oct 07-Sep 08) - RMA	01OCT07	30SEP08
A3N-140000	0	Fiscal Year 2009 (Oct 08-Sep 09) - RMA	01OCT08	30SEP09
A3N-150000	0	Fiscal Year 2010 (Oct 09-Sep 10) - RMA	01OCT09	30SEP10
A3N-160000	0	Partial Fiscal Year 2011 (Oct 10-May 11)	01OCT10	30SEP11
A3O-003200	100	PMC Mobilization	27MAY97A	09JUN97A
A3O-004200	100	Mob Interim RVO CM Team for Phase I Dsgn/Ops	21JUL97A	12AUG97A
A3O-004400	100	Begin Interim RVO Ops - Phase I	13AUG97A	
A3O-005200	100	PMC Mobilization (2nd Mob)	04DEC97A	30JAN98A
A3O-005400	100	Begin PMC Operations	02FEB98A	
A3O-010000	100	Partial Fiscal Year 1996 (Jun 96-Sep 96) - RMA	11JUN96A	06OCT96A
A3O-020000	100	Fiscal Year 1997 (Oct 96-Sep 97) - RMA	07OCT96A	03OCT97A
A3O-030000	100	Fiscal Year 1998 (Oct 97-Sep 98) - RMA	06OCT97A	30SEP98A
A3O-040000	100	Fiscal Year 1999 (Oct 98-Sep 99) - RMA	01OCT98A	30SEP99A
A3O-050000	100	Fiscal Year 2000 (Oct 99-Sep 00) - RMA	01OCT99A	29SEP00A
A3O-060000	100	Fiscal Year 2001 (Oct 00-Sep 01) - RMA	02OCT00A	28SEP01A
A3O-070000	100	Fiscal Year 2002 (Oct 01-Sep 02) - RMA	01OCT01A	30SEP02A
A3O-080000	100	Fiscal Year 2003 (Oct 02-Sep 03) - RMA	01OCT02A	30SEP03A

ACTIVITY ID #	PERCENT COMPLETE	ACTIVITY DESCRIPTION	EARLY START	EARLY FINISH
Remedy Execution				
A3O-090000	100	Fiscal Year 2004 (Oct 03-Sep 04) - RMA	01OCT03A	30SEP04A
A3O-100000	100	Fiscal Year 2005 (Oct 04-Sep 05) - RMA	01OCT04A	30SEP05A
A3O-110000	8	Fiscal Year 2006 (Oct 05-Sep 06) - RMA	03OCT05A	29SEP06
A3O-120000	0	Fiscal Year 2007 (Oct 06-Sep 07) - RMA	02OCT06	28SEP07
A3O-130000	0	Fiscal Year 2008 (Oct 07-Sep 08) - RMA	01OCT07	30SEP08
A3O-140000	0	Fiscal Year 2009 (Oct 08-Sep 09) - RMA	01OCT08	30SEP09
A3O-150000	0	Fiscal Year 2010 (Oct 09-Sep 10) - RMA	01OCT09	30SEP10
A3O-160000	0	Partial Fiscal Year 2011 (Oct 10-May 11)	01OCT10	30SEP11
A3P-010000	100	Partial Fiscal Year 1996 (Jun 96-Sep 96) - RMA	11JUN96A	06OCT96A
A3P-020000	100	Fiscal Year 1997 (Oct 96-Sep 97) - RMA	07OCT96A	03OCT97A
A3P-030000	100	Fiscal Year 1998 (Oct 97-Sep 98) - RMA	06OCT97A	30SEP98A
A3P-040000	100	Fiscal Year 1999 (Oct 98-Sep 99) - RMA	01OCT98A	30SEP99A
A3P-050000	100	Fiscal Year 2000 (Oct 99-Sep 00) - RMA	01OCT99A	29SEP00A
A3P-060000	100	Fiscal Year 2001 (Oct 00-Sep 01) - RMA	02OCT00A	28SEP01A
A3P-070000	100	Fiscal Year 2002 (Oct 01-Sep 02) - RMA	01OCT01A	30SEP02A
A3P-080000	100	Fiscal Year 2003 (Oct 02-Sep 03) - RMA	01OCT02A	30SEP03A
A3P-090000	100	Fiscal Year 2004 (Oct 03-Sep 04) - RMA	01OCT03A	30SEP04A
A3P-100000	100	Fiscal Year 2005 (Oct 04-Sep 05) - RMA	01OCT04A	30SEP05A
A3P-110000	8	Fiscal Year 2006 (Oct 05-Sep 06) - RMA	03OCT05A	29SEP06
A3P-120000	0	Fiscal Year 2007 (Oct 06-Sep 07) - RMA	02OCT06	28SEP07
A3P-130000	0	Fiscal Year 2008 (Oct 07-Sep 08) - RMA	01OCT07	30SEP08
A3P-140000	0	Fiscal Year 2009 (Oct 08-Sep 09) - RMA	01OCT08	30SEP09
A3P-150000	0	Fiscal Year 2010 (Oct 09-Sep 10) - RMA	01OCT09	30SEP10
A3P-160000	0	Partial Fiscal Year 2011 (Oct 10-May 11)	01OCT10	30SEP11
Mitigation/Restoration				
A49-010000	100	Partial Fiscal Year 1996 (Jun 96-Sep 96) - RMA	11JUN96A	06OCT96A
A49-020000	100	Fiscal Year 1997 (Oct 96-Sep 97) - RMA	07OCT96A	03OCT97A
A49-030000	100	Fiscal Year 1998 (Oct 97-Sep 98) - RMA	06OCT97A	30SEP98A
A49-040000	100	Fiscal Year 1999 (Oct 98-Sep 99) - RMA	01OCT98A	30SEP99A
A49-050000	100	Fiscal Year 2000 (Oct 99-Sep 00) - RMA	01OCT99A	29SEP00A
A49-060000	100	Fiscal Year 2001 (Oct 00-Sep 01) - RMA	02OCT00A	28SEP01A
A49-070000	100	Fiscal Year 2002 (Oct 01-Sep 02) - RMA	01OCT01A	30SEP02A
A49-080000	100	Fiscal Year 2003 (Oct 02-Sep 03) - RMA	01OCT02A	30SEP03A
A49-090000	100	Fiscal Year 2004 (Oct 03-Sep 04) - RMA	01OCT03A	30SEP04A
A49-100000	100	Fiscal Year 2005 (Oct 04-Sep 05) - RMA	01OCT04A	30SEP05A
A49-110000	8	Fiscal Year 2006 (Oct 05-Sep 06) - RMA	03OCT05A	29SEP06
A49-120000	0	Fiscal Year 2007 (Oct 06-Sep 07) - RMA	02OCT06	28SEP07
A49-130000	0	Fiscal Year 2008 (Oct 07-Sep 08) - RMA	01OCT07	30SEP08
A49-140000	0	Fiscal Year 2009 (Oct 08-Sep 09) - RMA	01OCT08	30SEP09
A49-150000	0	Fiscal Year 2010 (Oct 09-Sep 10) - RMA	01OCT09	30SEP10
A49-160000	0	Partial Fiscal Year 2011 (Oct 10-May 11)	01OCT10	30SEP11
Program Controls				
A59-001000	100	Prepare Draft RMA RSS (RDIS)	11JUN96A	08DEC96A
A59-002000	100	Regulator / Committee Review & Revise RDIS	09DEC96A	09MAR97A
A59-010000	100	Partial Fiscal Year 1996 (Jun 96-Sep 96) - RMA	11JUN96A	06OCT96A
A59-020000	100	Fiscal Year 1998 (Oct 97-Sep 98) - RMA	07OCT96A	03OCT97A
A59-030000	100	Fiscal Year 1998 (Oct 97-Sep 98) - RMA	03FEB98A	30SEP98A

ACTIVITY ID #	PERCENT COMPLETE	ACTIVITY DESCRIPTION	EARLY START	EARLY FINISH
Program Controls				
A59-040000	100	Fiscal Year 1999 (Oct 98-Sep 99) - RMA	01OCT98A	30SEP99A
A59-050000	100	Fiscal Year 2000 (Oct 99-Sep 00) - RMA	01OCT99A	29SEP00A
A59-060000	100	Fiscal Year 2001 (Oct 00-Sep 01) - RMA	02OCT00A	28SEP01A
A59-070000	100	Fiscal Year 2002 (Oct 01-Sep 02) - RMA	01OCT01A	30SEP02A
A59-080000	100	Fiscal Year 2003 (Oct 02-Sep 03) - RMA	01OCT02A	30SEP03A
A59-090000	100	Fiscal Year 2004 (Oct 03-Sep 04) - RMA	01OCT03A	30SEP04A
A59-100000	100	Fiscal Year 2005 (Oct 04-Sep 05) - RMA	01OCT04A	30SEP05A
A59-110000	8	Fiscal Year 2006 (Oct 05-Sep 06) - RMA	03OCT05A	29SEP06
A59-120000	0	Fiscal Year 2007 (Oct 06-Sep 07) - RMA	02OCT06	28SEP07
A59-130000	0	Fiscal Year 2008 (Oct 07-Sep 08) - RMA	01OCT07	30SEP08
A59-140000	0	Fiscal Year 2009 (Oct 08-Sep 09) - RMA	01OCT08	30SEP09
A59-150000	0	Fiscal Year 2010 (Oct 09-Sep 10) - RMA	01OCT09	30SEP10
A59-160000	0	Partial Fiscal Year 2011 (Oct 10-May 11)	01OCT10	30SEP11

ACTIVITY ID #	PERCENT COMPLETE	ACTIVITY DESCRIPTION	EARLY START	EARLY FINISH
Completion of Remedial Action				
CR4-980000	0	Comp of Constr Activities-RMA Remediation		31AUG11
CR4-980001	0	Completion of all Constr Compl Rprts - (CCRs)		31MAY16
Trust Fund				
TF0-100000	100	Develop Trust Fund Strategy Group	11JUN96A	18AUG96A
TF0-200000	75	Define / Establish Trust Fund Program	19AUG96A	26DEC08

ACTIVITY ID #	PERCENT COMPLETE	ACTIVITY DESCRIPTION	EARLY START	EARLY FINISH
Off-Post Surficial Soil				
OS4-130000	100	Off Post Soil Tillage and Seeding Task	04MAR96A	26AUG97A
Off-Post Water Treatment Plant				
WT7-100000	17	<<<<Short-Term Monitoring/Operations>>>> - OPWT	11JUN96A	31AUG11
WT8-100000	0	Post Remediation Operations/Maintenance - OPWT	01SEP11	28SEP35
Off-Post Well Closure				
OW4-100000	100	Evaluation / Closure of Off-Post Wells-S/C Cpl	03JUN96A	16DEC98A
OW4-100010	100	Milestone-Cpl Well Closures & Constr. New Wells		24NOV98A
OW4-100020	100	Final Inspection Held - Off-Post Well Closures		16DEC98A
OW4-INF	100	Off-Post Well Closure	03JUN96A	16DEC98A
OW6-100030	100	Prep Draft Const Cpl Report(CCR)-Off-Post Wells	17DEC98A	26FEB99A
OW6-150100	100	Regulator/Committee Review CCR	27FEB99A	19MAR99A
OW6-150200	100	Incorp/Respond to Comments/Issue Final Draft CCR	20MAR99A	28JUL99A
OW6-150300	100	EPA-State Review/Prepare & Issue Acceptance Ltrs	29JUL99A	30SEP99A
OW6-150400	100	Off-Post Well Closure Project Complete		30SEP99A
OW6-INF1	100	Const Cplt Rprt (CCR) Process-Off Post Wells	17DEC98A	30SEP99A

ACTIVITY ID #	PERCENT COMPLETE	ACTIVITY DESCRIPTION	EARLY START	EARLY FINISH
5 Year Review - Report Preparation				
Y5S-100000	100	Prep/Revise/Issue/Approved 5yr Review-(2000)	01NOV99A	31JAN01A
Y5S1200160	0	Prep/Revise/Issue/Approve 5yr Review-(2005)	04OCT04A	05JUL06
Preliminary Closeout Report (PCOR)				
P1S-100000	0	EPA/RVO Prep Draft Prelim Closeout Rpt (PCOR)	03DEC11	04FEB12
P1S-100100	0	EPA HQ's Regional Coordinator Review of PCOR	05FEB12	05MAR12
P1S-100200	0	Incorporate Comments/Re-Issue Final Draft PCOR	06MAR12	04APR12
P1S-100300	0	Fnl Rev & Apprvl/Obtain Regional Officials Sign	05APR12	04MAY12
P1S-100400	0	Send Signed Copy PCOR to EPA HQ for Concurrence	05MAY12	04JUN12
P1S-100500	0	RMA Achieves Const Completion Status-PCOR Compl		04JUN12
Final Closeout Report (FCOR)				
F1S-200000	0	EPA/RVO Prep Draft Fnl Closeout Report - FCOR	29SEP35	27NOV35
F1S-200100	0	EPA HQ's Regional Coordinator Review of FCOR	28NOV35	28DEC35
F1S-200200	0	Incorp Comments/Iss Draft FCOR to EPA HQ & CDPHE	29DEC35	28JAN36
F1S-200300	0	EPA HQ & CDPHE Review FCOR	29JAN36	27FEB36
F1S-200400	0	EPA Region 8 & CDPHE Peer Review of FCOR	29JAN36	27FEB36
F1S-200500	0	Address/Incorp Iss/Comments - Iss Fnl Draft FCOR	28FEB36	28MAR36
F1S-200600	0	Fnl Rev/Obtain Regional Administrator Signature	29MAR36	27APR36
F1S-200700	0	Send Copy of FCOR to EPA HQ for Concurrence	28APR36	12MAY36
F1S-200800	0	RMA Achieves Site Completion Status		12MAY36
RMA Site Deletion Process-NOID & NOD				
S3S-300000	0	Prep Draft Notice of Intent to Delete (NOID)	13MAY36	12JUL36
S3S-300100	0	EPA HQ Regional Coordinator Review NOID	13JUL36	11AUG36
S3S-300200	0	Incorp Comments Iss Draf NOID to EPA HQ & CDPHE	12AUG36	10SEP36
S3S-300300	0	EPA HQ & CDPHE Review NOID	11SEP36	10OCT36
S3S-300400	0	Address Comments & Issues - NOID	11OCT36	09NOV36
S3S-300500	0	Obtain CDPHE Concurrence for Deletion	10NOV36	24NOV36
S3S-300600	0	Compile deletion Docket Material - NOID	25NOV36	09DEC36
S3S-300700	0	Place Docket in Repository & Pub NOID in Fed Reg	10DEC36	24DEC36
S3S-300800	0	Public Comment Period - NOID	26DEC36	25JAN37
S3S-300900	0	Prepare Draft Responsiveness Summary -NOID	26JAN37	24FEB37
S3S-301000	0	HQ review/Incorp Comments/place in Reg Docket	25FEB37	25APR37
S3S-301100	0	Prepare Notice of deletion (NOD)	26APR37	25MAY37
S3S-301200	0	Review NOD/Revise/Pub NOD In Federal Register	26MAY37	24JUN37
S3S-301300	0	RMA Deleted From the NPL		24JUN37